Met Office

Daily weather summary | June 2024

Monthly weather summary collated on the 9 July 2024 04:04 am

Product designed by the Met Office National Climate Information Centre (NCIC) in collaboration with The National Meteorological Library and Archive (NMLA).

Met Office and the Met Office logo are registered trademarks. © Crown copyright 2023

Daily Weather Summaries for June 2024

If you have any questions or feedback about this product or wish to obtain further data please contact the Met Office.

This document contains daily weather summaries for each day of June 2024. The Met Office National Meteorological Library and Archive holds a continuous record of daily weather summaries or daily weather reports from 1860, and these daily weather summaries form a continuation of that series.

The purpose of each summary is to provide an overview of the weather conditions across the UK on that day, with the historical emphasis mainly based on observations from surface network of weather stations, although the format has varied over the decades. While the emphasis remains on observations from the surface network, the current daily weather summaries supplement these by including satellite and rain-radar imagery to provide a more complete overview. The current format of the daily weather summaries is as follows:

1. Text summary of the main characteristics of the weather during the day, written by an operational meteorologist in the Met Office operations centre.
2. Table of daily extremes for the UK for key climate variables including temperature, rainfall, sunshine and gust speeds.
3. Overview of the synoptic situation at 00 and 12 UTC comprising: analysis charts showing the surface pressure pattern and associated weather fronts; North Atlantic and European infra-red satellite images showing cloud-cover; combined infra-red and rain-radar images of the UK; maps of wind speed and direction at 00 and 12 UTC; observations of pressure, wind speed and direction, cloud cover, air and dewpoint temperature at selected UK and European stations in data tables.
4. UK maps of key climate variables from observing stations including maximum, minimum and grass minimum temperature, rainfall, sunshine, gust speed and snow.
5. Further guidance notes

If you spot any data errors or omissions in this product please contact the Met Office.

Monthly summary collated 09/07/2024 04:04 Product designed by the Met Office National Climate Information Centre working with the Library and Archive.

Met Office Crown Copyright

Station Network Maps

This issue of the daily weather summary provides data for the following UK and European locations (Reykjavic (5) also included):

Daily Weather Summary for Saturday 01 June 2024

This day's summary created 08/06/2024 04:02

Summary of the UK Weather for Saturday 01 June 2024

It was mainly dry across the UK overnight as a ridge extended into the northwest of the UK, bringing clear spells and light winds with mist patches and locally reduced visibilities across southern England, the Midlands, Wales and East Anglia. A weak occlusion persisted across the southeast quarter of England which brought patchy rain and drizzle to Essex and Kent. The weather was largely fair throughout the day. The best of the sunshine was across Scotland, Northern Ireland and southern Scotland, and northern England later on. It was cloudier across much of England and Wales with some cloud drifting in from across the North Sea under a northerly breeze. This cloud broke up in some spots as the day progressed but it limited daytime heating, keeping many temperatures around the mid-teens. However, it was pleasantly warm under any sunshine with relatively light winds across the north. Skies cleared into the night, bringing cooler temperatures, though cloud began to thicken across the far northwest of Scotland.

Daily Extremes

Highest Maximum	**22.9°C** Grangemouth Refinery (Stirling (in Central Region), 2mAMSL)
Lowest Maximum	**12.9°C** Ballypatrick Forest (Antrim, 156mAMSL)
Highest Minimum	**12.6°C** Scilly: St Marys Airport (Isles Of Scilly, 31mAMSL)
Lowest Minimum	**2.7°C** Lough Navar Forest (Fermanagh, 126mAMSL)
Lowest Grass Minimum	**-0.5°C** Boscombe Down (Wiltshire, 126mAMSL)
Most Rainfall	**2.4mm** Harris: Quidnish (Western Isles, 13mAMSL)
Most Sunshine	**15.3hr** Boulmer (Northumberland, 23mAMSL)
Highest Gust	**31Kt 36mph** Wight: Needles Old Battery (Isle Of Wight, 80mAMSL)
Highest Gust (mountain)*	**34Kt 39mph** Great Dun Fell No 2 (Cumbria, 847mAMSL)
Greatest Snow Depth at 0900 UTC	No non-zero values.

mAMSL refers to station elevation in metres above mean sea level.

*Mountain stations are above 500mAMSL.

Daily Weather Summary for Saturday 01 June 2024

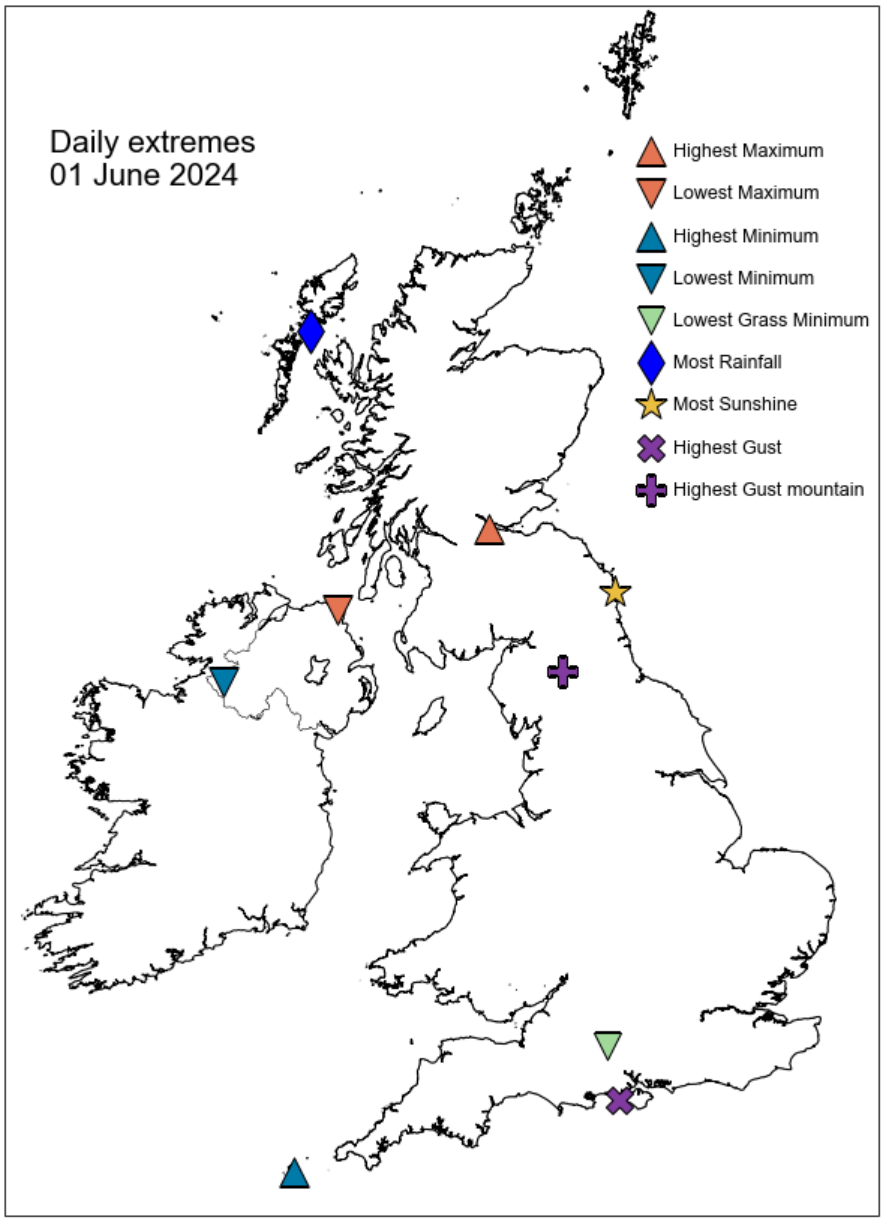

Daily Weather Summary for Saturday 01 June 2024

North Atlantic and Europe analysis charts and satellite images at 0000 UTC

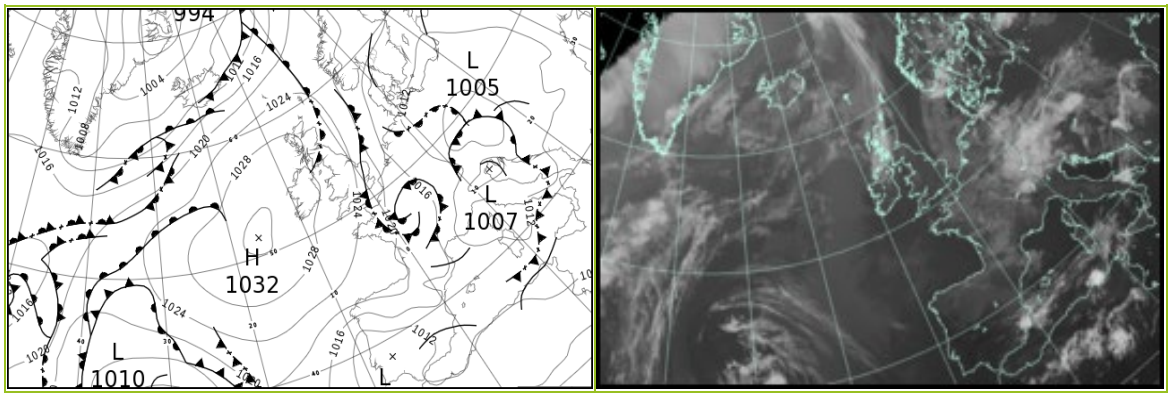

North Atlantic and Europe analysis charts and satellite images at 1200 UTC

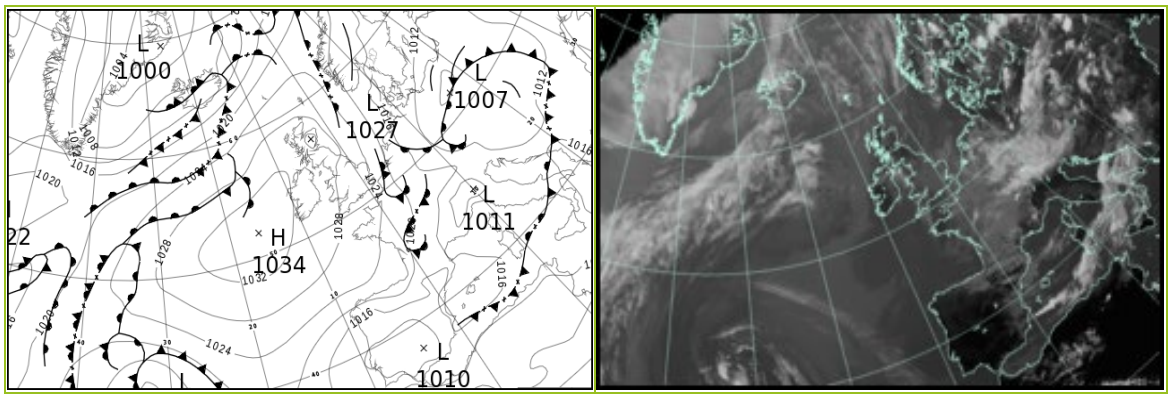

All satellite imagery copyright Met Office and EUMETSAT (European Organisation for the Exploitation of Meteorological Satellites). These show infra-red images from the geostationary MSG satellite. The rainfall rates are derived from both rain-radar and satellite data.

Daily Weather Summary for Saturday 01 June 2024

UK satellite and rain-radar precipitation rates at (L) 0000 and (R) 1200 UTC

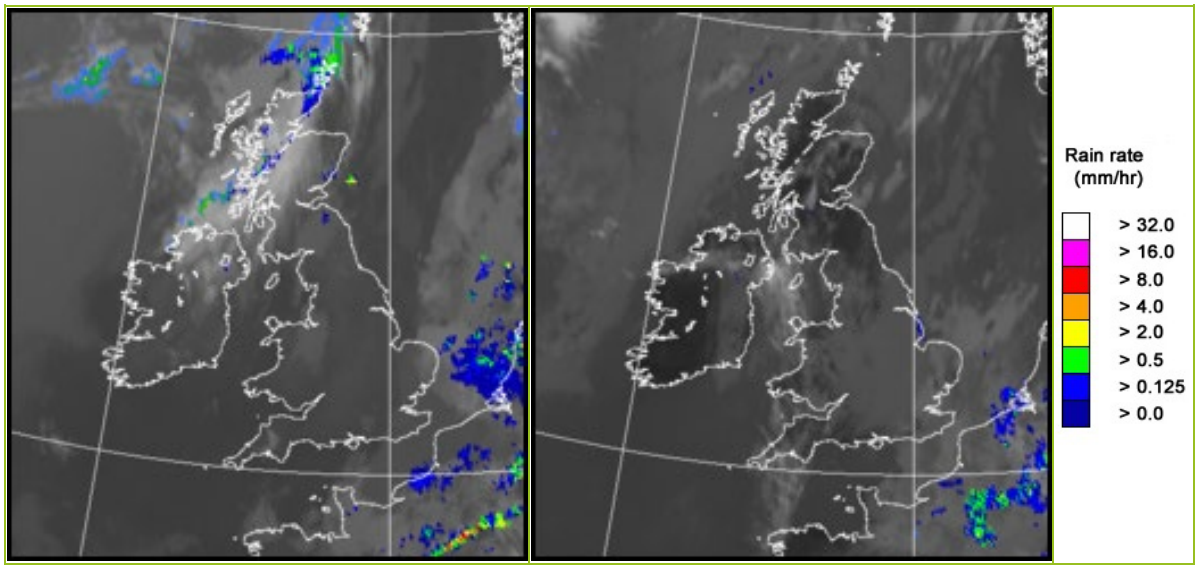

UK wind speed and direction at (L) 0000 and (R) 1200 UTC

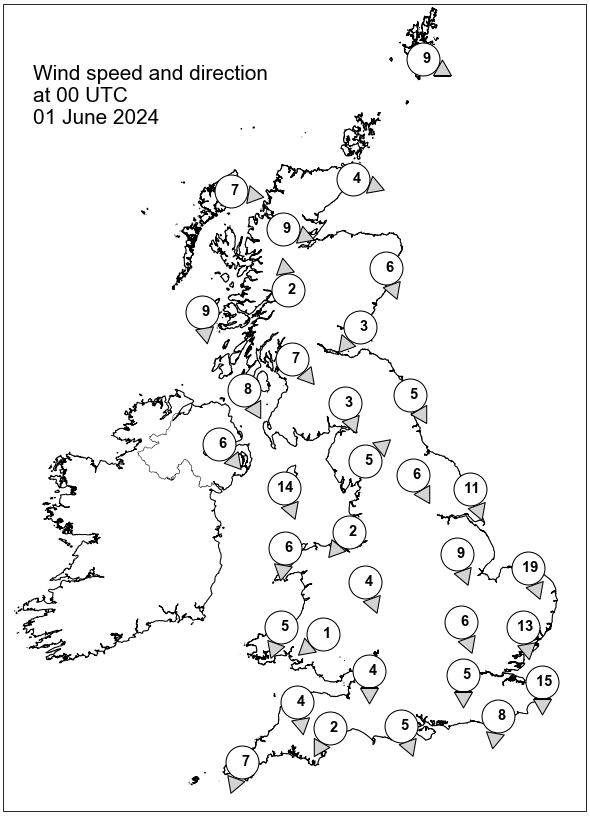

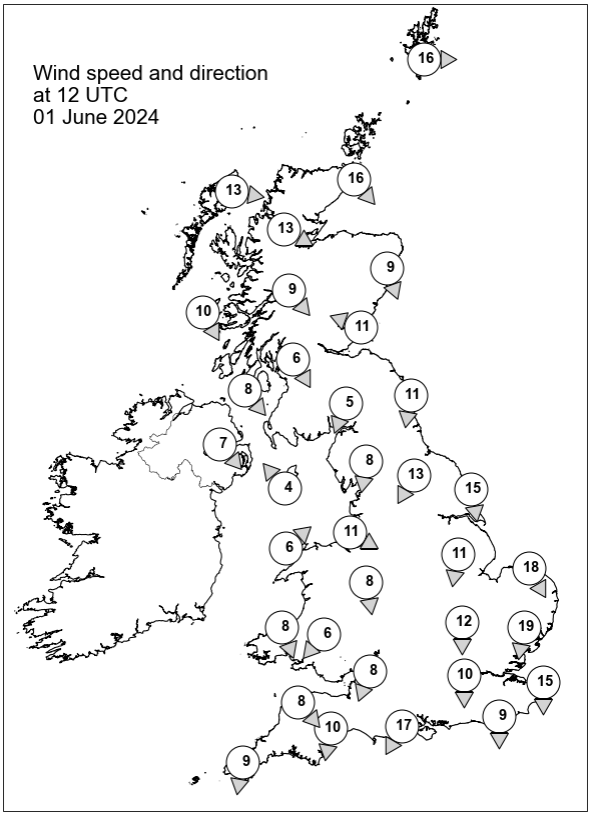

Daily Weather Summary for Saturday 01 June 2024

Selected UK readings at (L) 0000 and (R) 1200 UTC

STATIONS		0000 UTC						1200 UTC					
NO	SITE	PRESS	WDIR	WSPD	CLOUD	TEMP	TDEW	PRESS	WDIR	WSPD	CLOUD	TEMP	TDEW
1	Lerwick	1024.8	WNW	9	5	9.4	8.2	1026.7	W	16	8	12.0	5.9
2	Wick	1026.9	WNW	4	7	9.0	8.4	1028.5	NW	16	8	14.3	7.2
3	Stornoway	1028.2	W	7	8	10.1	8.7	1029.7	W	13	8	13.8	5.2
4	Loch Glascarnoch	1028.2	WNW	9	8	8.9	7.4	1029.1	WNW	13	1	14.4	7.5
5	Aviemore	1028.2	-	-	2	8.8	7.4	1027.1	-	-	8	19.3	8.8
6	Dyce	1027.0	NNW	6	2	10.4	8.0	1027.9	NNW	9	1	15.9	8.2
7	Tulloch Bridge	1028.7	S	2	8	9.8	7.7	1029.0	NW	9	1	16.6	7.5
8	Tiree	1029.0	N	9	8	10.8	9.7	1031.2	NNW	10	4	12.7	6.2
9	Leuchars	1027.1	NE	3	8	12.6	9.3	1028.1	ESE	11	0	17.0	10.9
10	Bishopton	1027.1	NW	7	0	10.9	8.7	1028.1	NNW	6	0	19.6	7.3
11	Machrihanish	1027.7	NNW	8	0	11.1	9.5	1029.8	NW	8	0	15.1	9.6
12	Boulmer	1026.5	NNW	5	8	-	-	1029.2	N	11	1	-	-
13	Eskdalemuir	1027.3	NNW	3	8	10.6	7.3	1028.2	NNE	5	1	18.3	8.2
14	Aldergrove	1028.4	NW	6	8	11.1	9.2	1030.2	NW	7	0	15.8	9.5
15	Shap	1027.0	SW	5	0	7.0	5.5	1028.3	N	8	7	15.9	7.6
16	Leeming	1026.1	NNW	6	3	9.0	6.7	1028.3	NNE	13	3	16.1	7.9
17	Ronaldsway	1026.5	NNW	14	1	11.4	9.5	1029.5	SE	4	8	14.3	11.0
18	Bridlington	1024.0	NNW	11	2	10.7	8.9	1027.0	N	15	8	13.5	9.5
19	Crosby	1026.0	NE	2	8	13.7	11.8	1028.6	WNW	11	3	17.1	13.3
20	Valley	1027.4	N	6	8	11.1	9.5	1028.9	SW	6	7	16.6	12.6
21	Waddington	1024.5	NNW	9	0	9.0	5.8	1027.5	N	11	8	13.4	8.3
22	Shawbury	1026.1	NNW	4	8	11.7	9.9	1027.9	N	8	8	16.3	10.0
23	Weybourne	1022.5	NNW	19	8	11.7	10.2	1025.8	NNW	18	8	14.1	11.1
24	Bedford	1024.2	NNW	6	0	9.7	7.2	1026.9	N	12	8	13.5	8.8
25	Aberporth	1026.8	NNE	5	0	11.1	9.5	1029.2	NNW	8	8	13.2	10.5
26	Sennybridge	1026.9	NE	1	0	6.6	5.7	1027.4	NE	6	1	16.4	8.9
27	Wattisham	1022.3	N	13	8	10.7	8.5	1024.4	N	19	7	15.0	9.4
28	Almondsbury	1025.3	N	4	1	11.2	8.6	1027.3	NNE	8	8	16.6	9.7
29	Heathrow	1023.7	N	5	2	12.0	8.4	1026.3	N	10	8	14.7	8.6
30	Manston	1021.4	N	15	8	12.1	9.0	1023.8	N	15	8	14.4	10.0
31	Chivenor	1025.1	N	4	0	12.9	10.0	1027.9	NW	8	0	17.7	10.7
32	Exeter	1024.6	NNE	2	0	11.6	10.3	1026.9	N	10	3	18.0	9.7
33	Herstmonceux	1022.0	N	8	8	11.9	8.5	1023.9	N	9	8	16.4	10.1
34	Hurn	1024.0	NNW	5	0	9.3	7.5	1026.3	NNE	17	3	16.8	8.5
35	Camborne	1025.8	NNE	7	2	11.7	10.1	1028.5	N	9	2	15.3	11.8

Daily Weather Summary for Saturday 01 June 2024

Selected European readings at (L) 0000 and (R) 1200 UTC

STATIONS		0000 UTC						1200 UTC					
NO	SITE	PRESS	WDIR	WSPD	CLOUD	TEMP	TDEW	PRESS	WDIR	WSPD	CLOUD	TEMP	TDEW
1	Murmansk	1019.6	NNE	2	7	8.4	6.2	1017.1	N	10	6	14.8	7.3
2	Helsinki	1015.4	NNE	4	0	15.5	13.2	1013.5	SE	10	4	26.0	13.6
3	Stockholm	1015.9	N	2	-	17.8	13.0	1014.4	NNW	8	-	26.3	12.8
4	Oslo	1016.3	N	4	-	17.7	12.6	1016.0	NNE	10	6	22.1	11.8
5	Reykjavik	1010.6	SSW	9	8	7.6	7.3	1011.2	SW	9	8	8.6	7.6
6	Moscow	1016.5	-	0	2	15.5	14.8	1014.6	E	4	6	29.7	10.4
7	Kiev	1013.3	-	0	0	15.3	14.3	1012.6	S	6	6	28.0	14.7
8	Warsaw	1009.4	E	4	2	15.7	12.1	1008.8	ESE	10	7	23.9	13.4
9	Berlin	1008.9	N	6	8	15.6	13.5	1009.2	NNE	10	2	25.8	15.1
10	De Bilt	1014.7	WNW	6	8	14.1	13.3	1018.4	N	8	8	16.2	14.8
11	Dublin	1028.6	NNW	8	1	9.6	7.6	1030.1	N	6	7	16.1	9.6
12	Cork	1028.8	NNW	12	1	10.1	7.6	1030.1	NNW	8	1	17.5	8.1
13	Sofia	1012.9	NE	4	6	17.4	13.3	1012.5	E	2	4	27.0	15.3
14	Belgrade	1009.2	S	8	-	21.3	12.5	1010.9	S	6	3	28.9	12.9
15	Budapest	-	-	-	-	-	-	-	-	-	-	-	-
16	Prague	1006.5	N	2	-	15.0	14.2	1009.4	N	4	8	15.1	13.5
17	Munich	1007.6	WNW	6	7	11.7	11.3	1012.9	WSW	12	7	11.6	10.5
18	Strasbourg	1014.4	SW	3	8	12.7	12.2	1016.0	NW	8	8	18.9	13.1
19	Paris	1017.7	N	11	8	13.5	12.6	1021.6	NNW	9	8	13.5	11.9
20	Jersey	1023.1	NE	8	3	13.0	9.9	1025.7	N	15	0	14.6	8.4
21	Milan	1008.0	SW	3	-	16.5	11.0	1011.9	N	5	0	24.1	13.7
22	Marseille	1011.5	NW	21	-	16.6	10.0	1013.3	WNW	19	-	23.6	10.6
23	Bordeaux	1019.7	NNW	5	7	14.1	12.1	1020.7	N	12	7	19.3	11.3
24	Rome	1011.9	SSE	4	4	16.7	12.8	1015.3	S	9	0	24.6	10.2
25	Ajaccio	1012.0	NE	6	8	13.3	10.3	1014.2	SW	12	-	21.9	13.8
26	Barcelona	1015.8	SSW	6	5	19.6	14.4	1016.7	SSW	8	6	20.5	12.5
27	Majorca	1016.0	E	3	4	15.3	11.9	1016.4	SE	7	6	24.5	13.2
28	Madrid	1014.0	ENE	9	0	15.6	4.5	1011.9	NNE	7	1	25.9	7.4
29	Lisbon	1008.8	N	5	-	24.6	9.8	1012.4	SW	10	-	-	-
30	Athens	1015.8	N	2	-	20.4	14.6	1017.4	S	6	-	28.8	13.7
31	Malta	1014.0	SSE	7	7	20.6	19.4	1013.8	ESE	17	1	26.4	18.5
32	Gibraltar	1013.1	E	18	8	20.4	18.1	1014.6	ENE	18	8	21.1	17.6

Daily Weather Summary for Saturday 01 June 2024

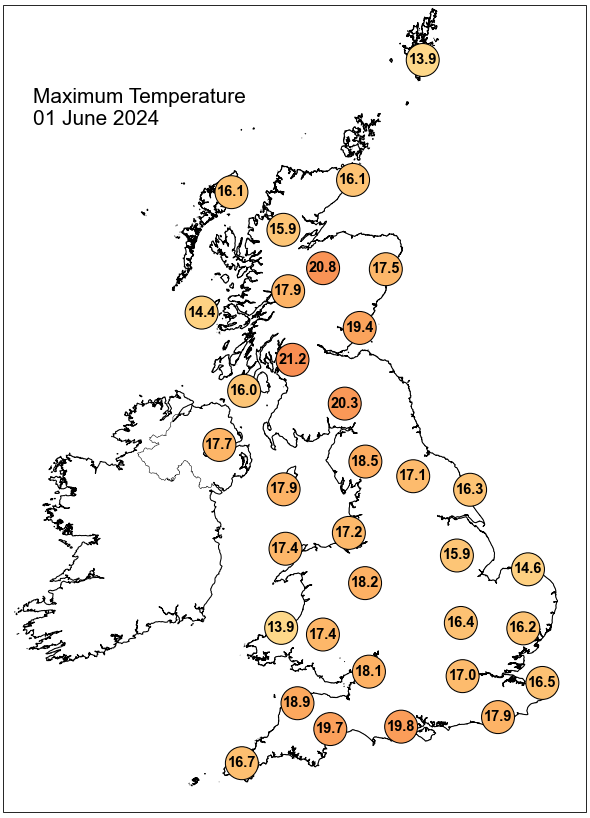

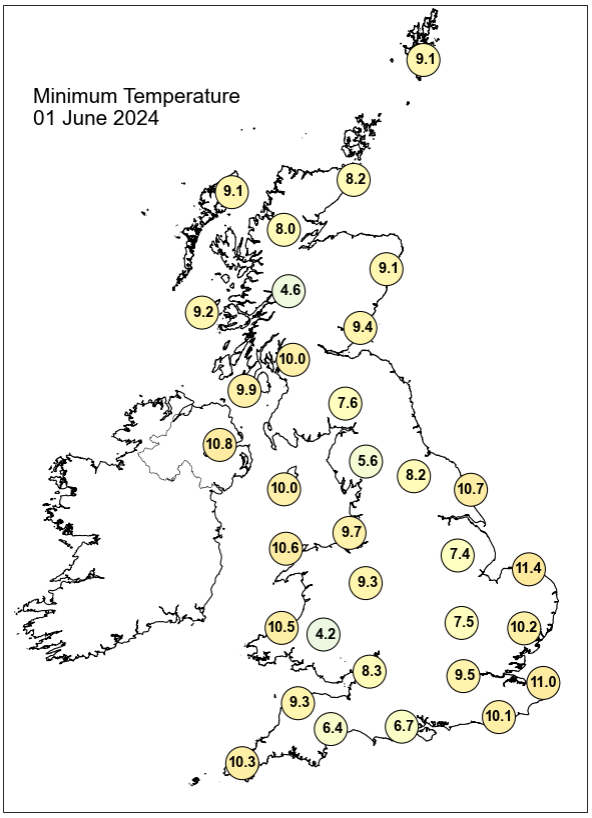

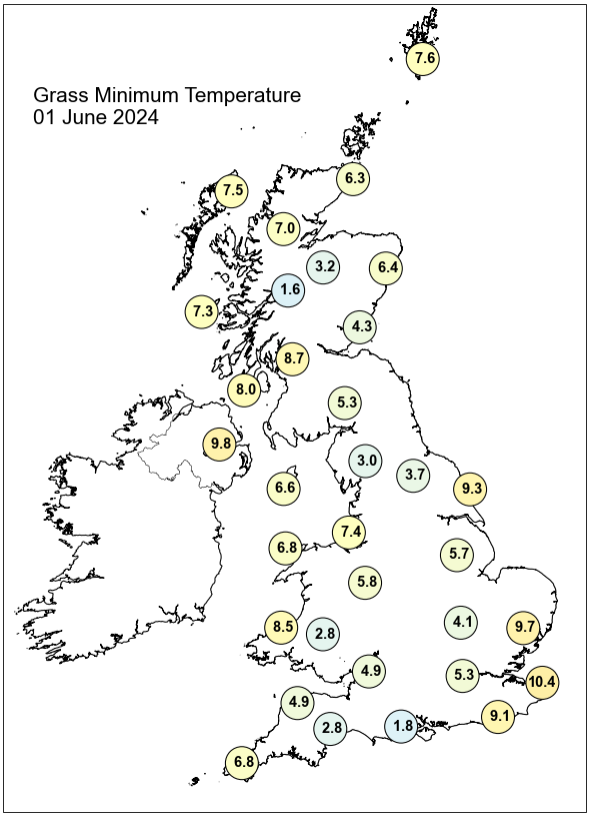

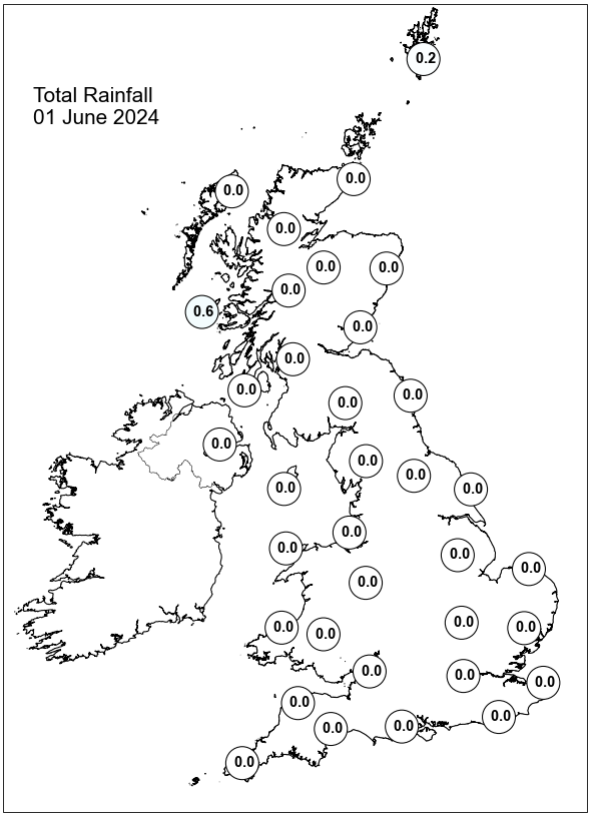

Daily Weather Summary for Saturday 01 June 2024

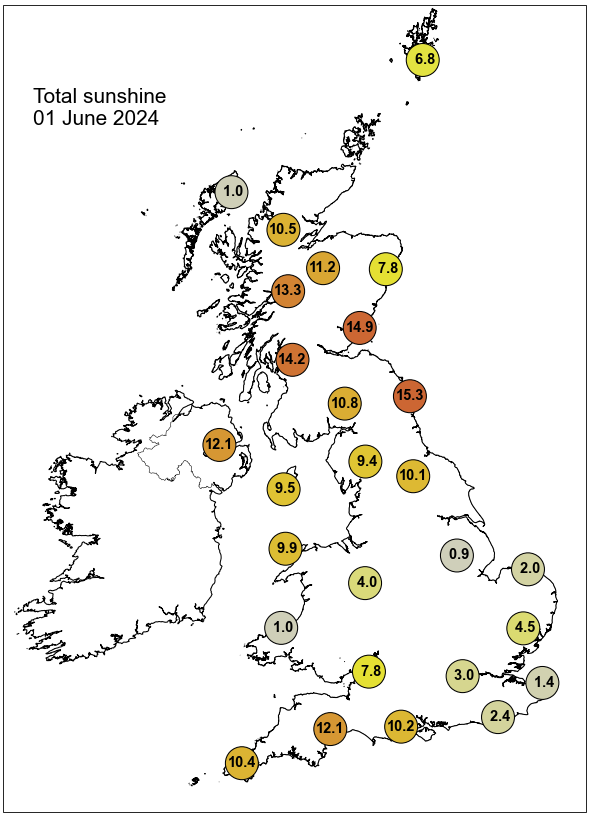

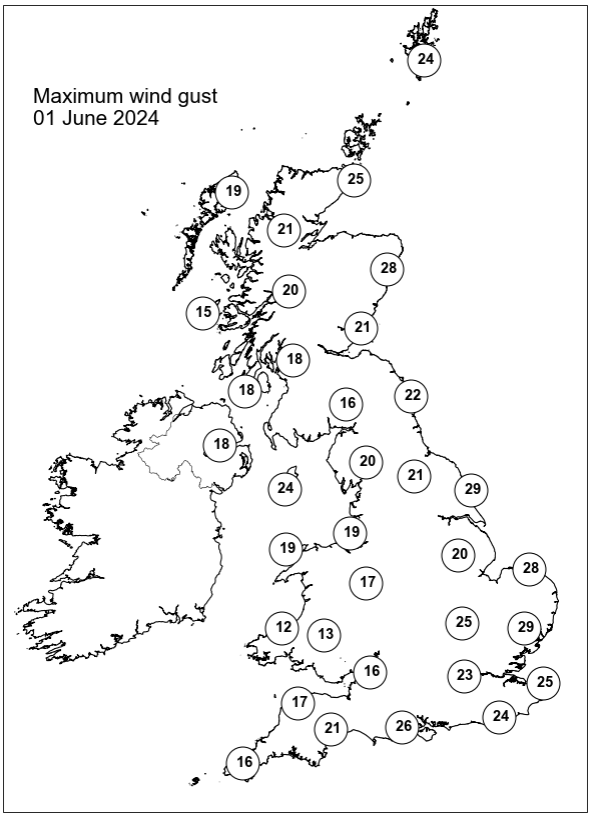

None of the selected stations observed a day of sleet or snow falling or non-zero snow depth at 0900 UTC.

Daily Weather Summary for Sunday 02 June 2024

This day's summary created 09/06/2024 04:03

Summary of the UK Weather for Sunday 02 June 2024

It was a largely dry start to Sunday with clear spells in central and southern areas. It was cloudier in the north with patchy rain and drizzle, especially on western upslopes. There was some patchy cloud across Northern Ireland, southeast England and the Midlands through the morning. It was windier in Scotland. The day was dominated by high pressure to the west of the British Isles. This created a fine and dry picture at first, especially over the south where plenty of sunshine was observed. Scotland and northern regions on the other hand, tended to see cloudier skies for the majority, with outbreaks of frontal rain, heavy at times, that pushed southeastwards through the afternoon and into the evening. Such precipitation reached Northern Ireland and a few parts of northern England. Into the later parts of the day cloud developed further south and winds started to become stronger in the north. Temperatures were near average for the majority.

Daily Extremes

Highest Maximum	**24.1°C** Heathrow (Greater London, 25mAMSL)
Lowest Maximum	**12.1°C** Fair Isle (Shetland, 57mAMSL) also Lerwick (Shetland, 82mAMSL)
Highest Minimum	**12.2°C** Scilly: St Marys Airport (Isles Of Scilly, 31mAMSL)
Lowest Minimum	**1.6°C** Eskdalemuir (Dumfriesshire, 236mAMSL)
Lowest Grass Minimum	**-3.1°C** Dalwhinnie No 2 (Inverness-shire, 351mAMSL)
Most Rainfall	**10.5mm** Achfary (Sutherland, 46mAMSL)
Most Sunshine	**15.2hr** Preston, Cove House (Dorset, 44mAMSL)
Highest Gust	**33Kt 38mph** Kirkwall (Orkney, 26mAMSL) also Lerwick (Shetland, 82mAMSL)
Highest Gust (mountain)*	**57Kt 66mph** Cairngorm Summit (Inverness-shire, 1237mAMSL)
Greatest Snow Depth at 0900 UTC	No non-zero values.

mAMSL refers to station elevation in metres above mean sea level.

*Mountain stations are above 500mAMSL.

Daily Weather Summary for Sunday 02 June 2024

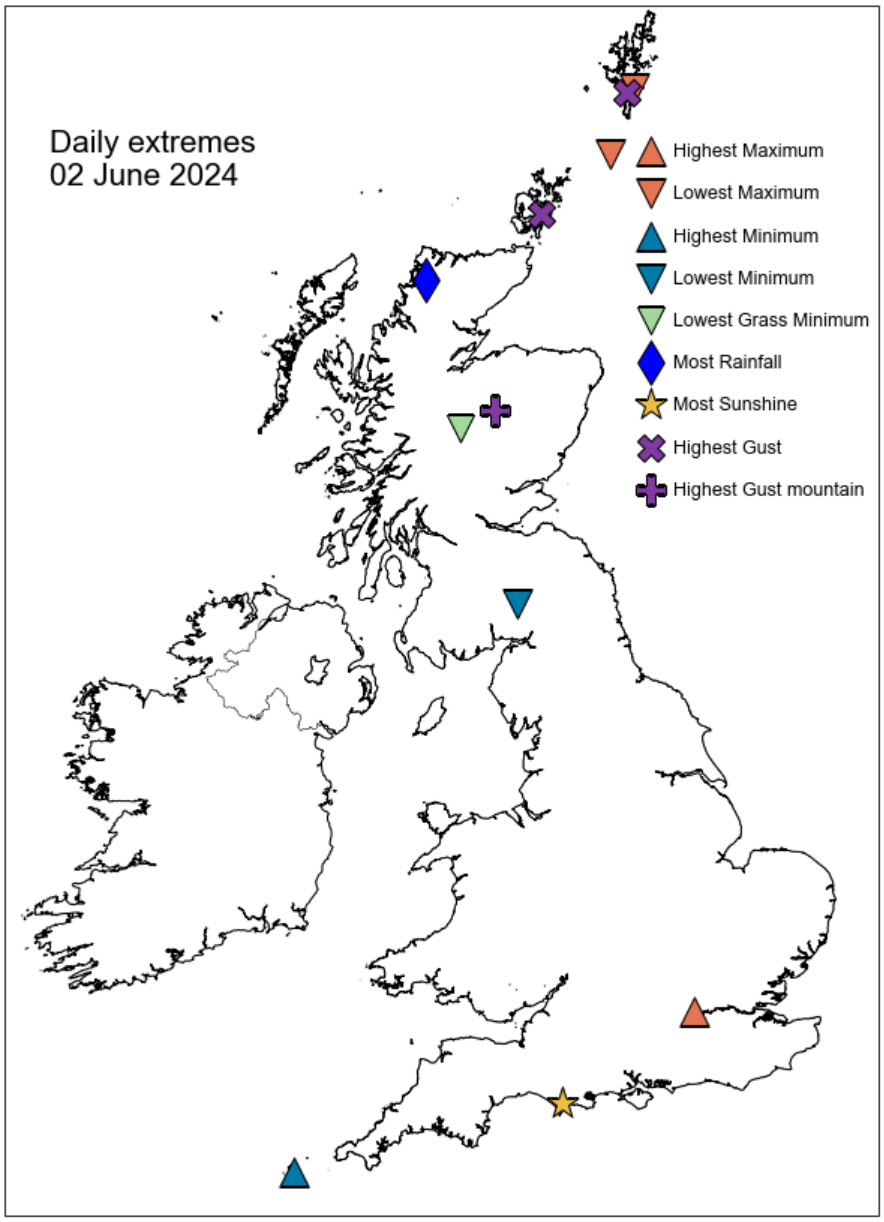

Daily Weather Summary for Sunday 02 June 2024

North Atlantic and Europe analysis charts and satellite images at 0000 UTC

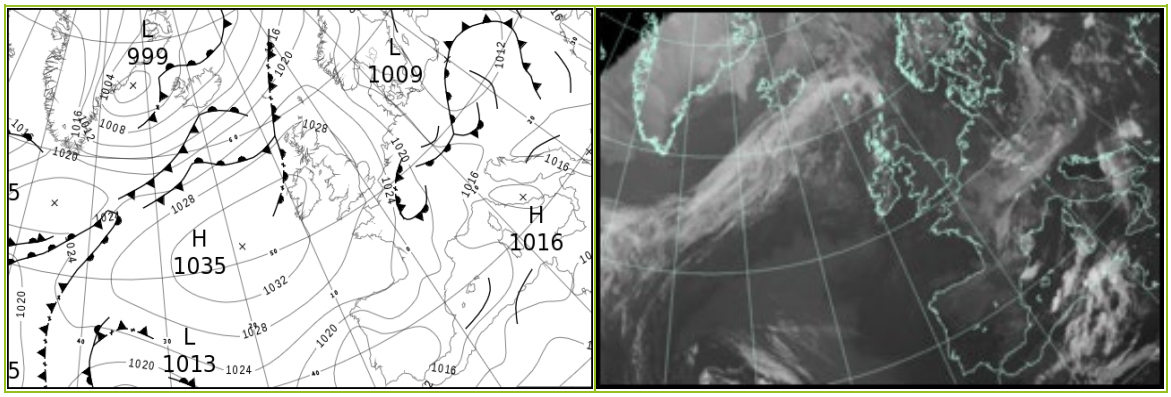

North Atlantic and Europe analysis charts and satellite images at 1200 UTC

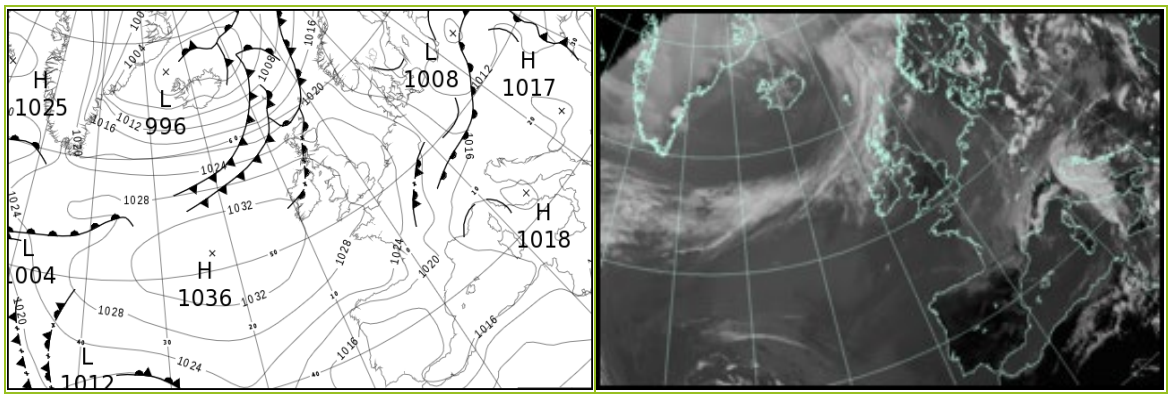

All satellite imagery copyright Met Office and EUMETSAT (European Organisation for the Exploitation of Meteorological Satellites). These show infra-red images from the geostationary MSG satellite. The rainfall rates are derived from both rain-radar and satellite data.

Daily Weather Summary for Sunday 02 June 2024

UK satellite and rain-radar precipitation rates at (L) 0000 and (R) 1200 UTC

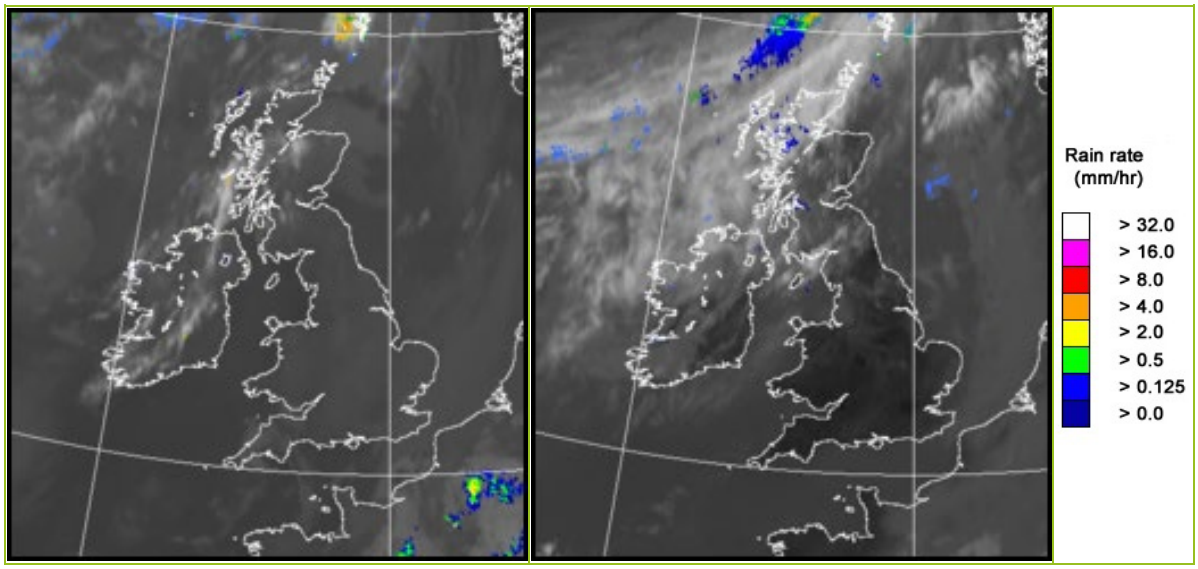

UK wind speed and direction at (L) 0000 and (R) 1200 UTC

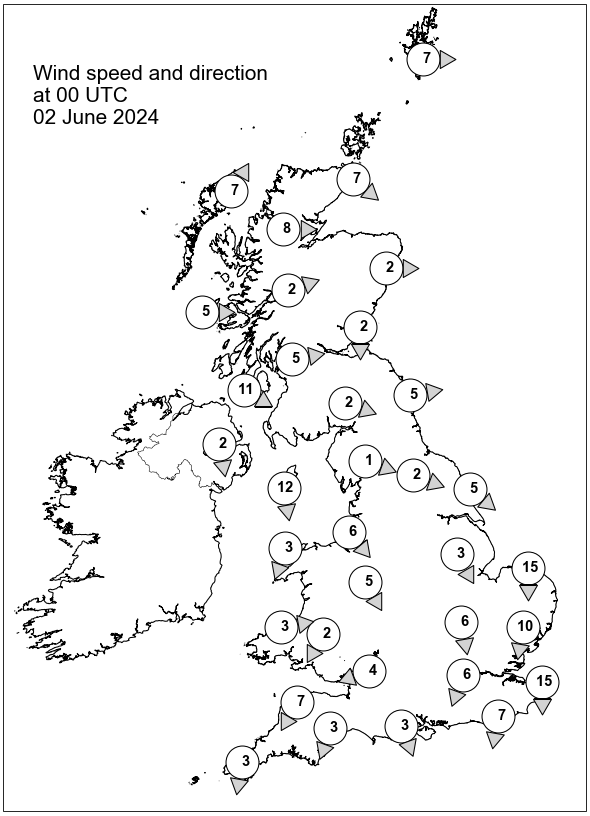

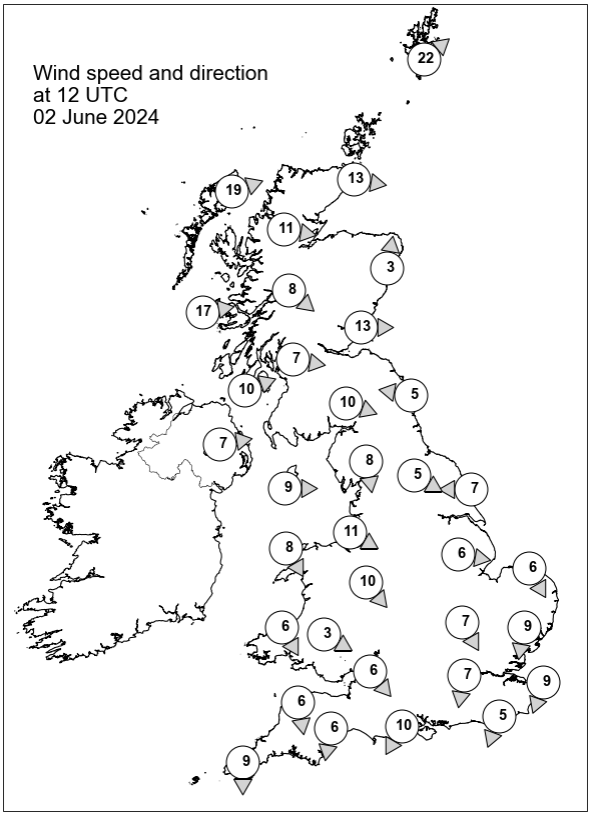

Daily Weather Summary for Sunday 02 June 2024

Selected UK readings at (L) 0000 and (R) 1200 UTC

STATIONS		0000 UTC						1200 UTC					
NO	SITE	PRESS	WDIR	WSPD	CLOUD	TEMP	TDEW	PRESS	WDIR	WSPD	CLOUD	TEMP	TDEW
1	Lerwick	1025.7	W	7	8	9.8	8.1	1019.4	SW	22	8	11.3	11.1
2	Wick	1028.0	NW	7	2	8.0	6.6	1021.7	W	13	7	18.5	10.4
3	Stornoway	1028.6	SSW	7	8	10.8	7.9	1023.1	WSW	19	8	14.0	11.9
4	Loch Glascarnoch	1029.9	W	8	7	8.8	4.6	1023.8	W	11	8	15.3	10.8
5	Aviemore	1029.2	-	-	8	9.2	6.7	1023.5	-	-	8	19.0	11.0
6	Dyce	1029.1	W	2	8	11.3	6.1	1023.2	S	3	6	18.6	10.4
7	Tulloch Bridge	1031.3	WSW	2	8	5.6	3.9	1026.6	NW	8	8	14.6	10.2
8	Tiree	1031.1	W	5	8	11.1	7.6	1027.3	W	17	8	12.9	12.0
9	Leuchars	1029.4	N	2	2	7.7	7.0	1024.6	W	13	0	19.9	11.9
10	Bishopton	1029.9	W	5	0	7.3	4.9	1027.5	W	7	8	15.2	11.1
11	Machrihanish	1031.0	WNW	11	8	11.0	6.8	1028.9	WSW	10	8	12.8	11.2
12	Boulmer	1029.1	W	5	0	-	-	1026.4	E	5	7	-	-
13	Eskdalemuir	1029.9	WNW	2	0	6.7	3.5	1026.8	WNW	10	7	16.7	10.0
14	Aldergrove	1032.0	N	2	0	7.4	5.1	1029.4	W	7	8	16.6	11.1
15	Shap	1030.1	WNW	1	0	6.9	5.7	1026.9	N	8	1	16.4	10.3
16	Leeming	1029.2	WNW	2	0	8.2	7.0	1026.2	WNW	5	4	19.3	10.2
17	Ronaldsway	1029.9	N	12	0	11.9	5.4	1029.2	W	9	0	15.0	10.0
18	Bridlington	1028.1	NW	5	0	8.9	7.2	1026.5	E	7	0	15.2	10.3
19	Crosby	1029.8	NW	6	0	12.8	11.8	1029.3	WNW	11	8	14.4	10.6
20	Valley	1030.7	NNE	3	0	10.9	9.0	1030.1	NNW	8	0	15.2	8.2
21	Waddington	1029.1	NNW	3	0	8.9	7.2	1026.7	W	6	1	19.0	9.5
22	Shawbury	1029.9	NNW	5	0	9.7	8.8	1028.2	NW	10	0	18.8	9.0
23	Weybourne	1027.5	N	15	8	11.6	9.1	1027.5	NNW	6	3	14.6	11.0
24	Bedford	1028.6	N	6	0	8.3	6.8	1027.1	NNW	7	0	19.8	10.1
25	Aberporth	1030.0	W	3	0	11.0	9.9	1030.5	NNW	6	0	13.8	10.9
26	Sennybridge	1030.5	NNE	2	0	8.0	7.1	1028.1	WNW	3	0	20.2	8.1
27	Wattisham	1027.3	N	10	8	10.5	8.2	1026.6	N	9	6	17.5	11.4
28	Almondsbury	1029.2	ENE	4	2	12.2	8.7	1028.1	NW	6	0	20.2	8.2
29	Heathrow	1028.2	NNE	6	1	11.9	7.5	1027.2	N	7	1	20.5	10.2
30	Manston	1026.7	N	15	8	12.0	8.4	1027.2	NNE	9	7	15.3	10.7
31	Chivenor	1029.0	NNE	7	8	15.3	11.0	1029.0	N	6	0	20.6	8.5
32	Exeter	1028.5	NNE	3	8	14.0	10.7	1028.3	N	6	0	20.5	9.6
33	Herstmonceux	1026.9	N	7	8	12.1	7.8	1026.7	NNE	5	6	18.9	11.0
34	Hurn	1028.4	NNW	3	0	9.5	8.1	1027.4	NNE	10	0	21.0	10.2
35	Camborne	1029.5	N	3	0	11.8	11.2	1029.7	N	9	0	16.3	12.5

Daily Weather Summary for Sunday 02 June 2024

Selected European readings at (L) 0000 and (R) 1200 UTC

STATIONS		0000 UTC						1200 UTC					
NO	SITE	PRESS	WDIR	WSPD	CLOUD	TEMP	TDEW	PRESS	WDIR	WSPD	CLOUD	TEMP	TDEW
1	Murmansk	1017.5	N	10	8	5.8	3.4	1015.7	N	4	1	13.5	6.0
2	Helsinki	1012.2	S	2	8	18.1	16.1	1008.4	SSE	8	7	24.6	13.4
3	Stockholm	1012.9	NW	2	-	17.2	11.1	1011.9	N	8	-	22.8	12.3
4	Oslo	1015.1	NNE	8	-	18.1	12.6	1013.6	NNE	2	4	23.3	13.5
5	Reykjavik	1009.1	SSW	12	8	7.1	4.9	1004.1	WSW	21	6	8.3	2.3
6	Moscow	1014.6	-	0	3	18.7	12.8	1011.1	ESE	2	6	27.1	14.4
7	Kiev	1013.4	S	2	8	17.9	17.0	1010.8	S	8	2	25.6	17.8
8	Warsaw	1009.9	S	4	5	14.7	14.1	1009.3	SSE	6	6	22.3	13.6
9	Berlin	1012.2	NNW	8	3	18.1	15.0	1014.1	NW	16	1	23.0	15.1
10	De Bilt	1022.2	NNW	6	8	13.7	11.5	1023.6	NNW	8	5	16.8	9.0
11	Dublin	1031.8	E	4	3	7.4	6.9	1029.8	W	10	7	17.8	10.9
12	Cork	1031.8	NW	10	1	11.3	8.0	1030.8	NNW	8	5	19.0	7.9
13	Sofia	1016.4	S	4	2	16.1	13.7	1015.8	NNW	4	6	24.2	15.5
14	Belgrade	1015.5	WSW	2	-	19.2	8.8	1015.3	NE	2	4	28.6	9.8
15	Budapest	-	-	-	-	-	-	-	-	-	-	-	-
16	Prague	1012.2	WSW	2	-	14.5	13.9	1014.5	NW	6	7	17.8	15.1
17	Munich	1017.5	WSW	8	8	11.3	10.4	1017.5	WSW	6	8	16.3	12.5
18	Strasbourg	1018.5	S	3	8	15.0	14.4	1019.2	N	2	8	17.1	16.3
19	Paris	1023.4	N	9	8	12.5	10.9	1024.3	NNE	10	8	15.9	11.1
20	Jersey	1027.4	NNE	7	7	12.8	9.8	1027.4	NNE	10	2	16.0	10.4
21	Milan	1015.1	NNW	4	-	18.2	12.4	1014.1	S	3	0	24.5	13.1
22	Marseille	1015.6	NNW	8	-	16.7	9.4	1015.2	W	15	-	24.5	13.4
23	Bordeaux	1023.1	NNE	6	-	14.0	10.6	1023.1	N	7	8	17.4	12.5
24	Rome	1016.2	NNE	2	0	14.8	12.8	1016.3	E	7	8	17.9	13.8
25	Ajaccio	1016.5	NE	4	-	14.9	11.3	1015.0	WSW	12	-	22.5	15.8
26	Barcelona	1018.9	N	4	7	16.6	14.8	1018.1	SW	9	6	22.1	14.2
27	Majorca	1018.4	N	5	3	16.4	12.4	1018.9	WSW	14	5	23.5	13.1
28	Madrid	1018.9	ENE	5	0	14.6	4.3	1014.7	E	5	0	25.4	5.9
29	Lisbon	1013.1	WSW	4	-	18.4	17.5	1015.2	SW	7	-	25.2	16.2
30	Athens	1016.6	N	2	-	21.4	9.2	1016.7	N	5	-	28.7	8.1
31	Malta	1013.8	E	9	0	21.2	19.4	1012.9	ENE	13	3	25.6	20.0
32	Gibraltar	1016.1	E	19	0	19.5	17.5	1017.2	ENE	18	0	22.1	17.5

Daily Weather Summary for Sunday 02 June 2024

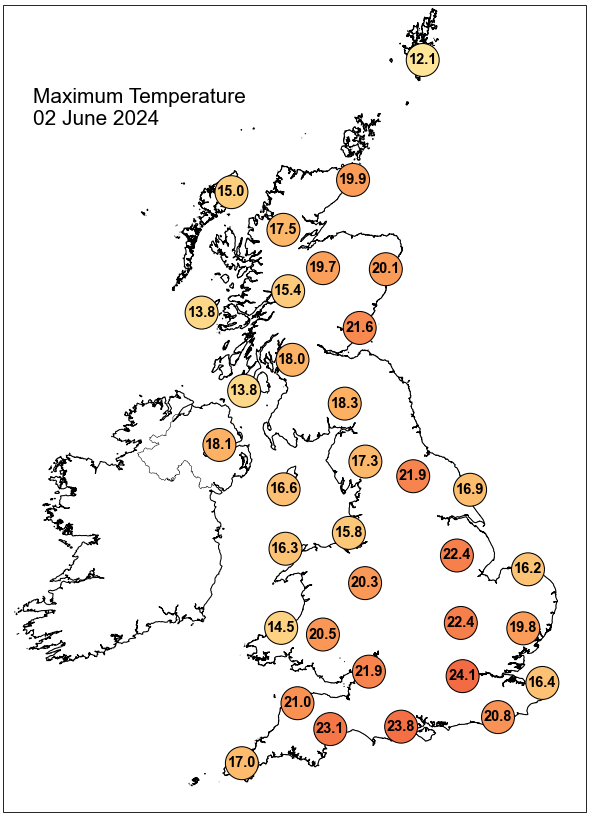

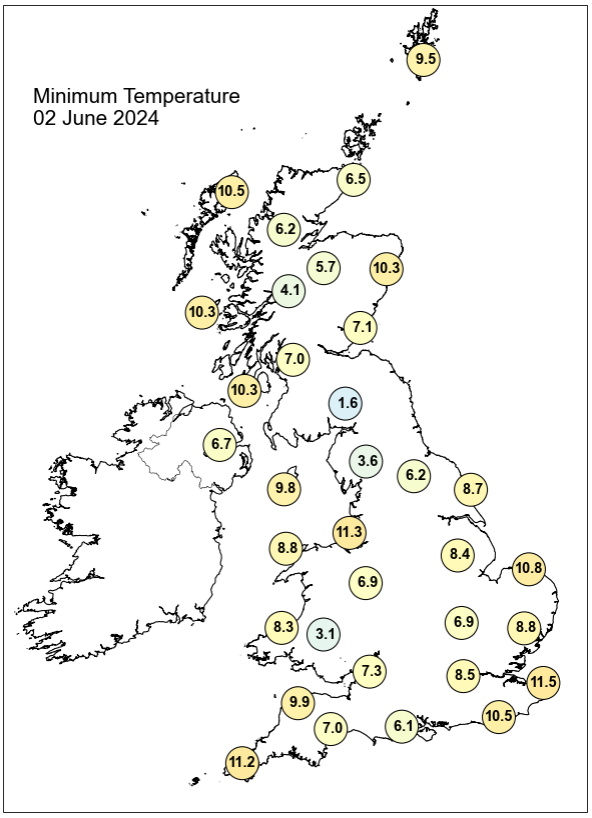

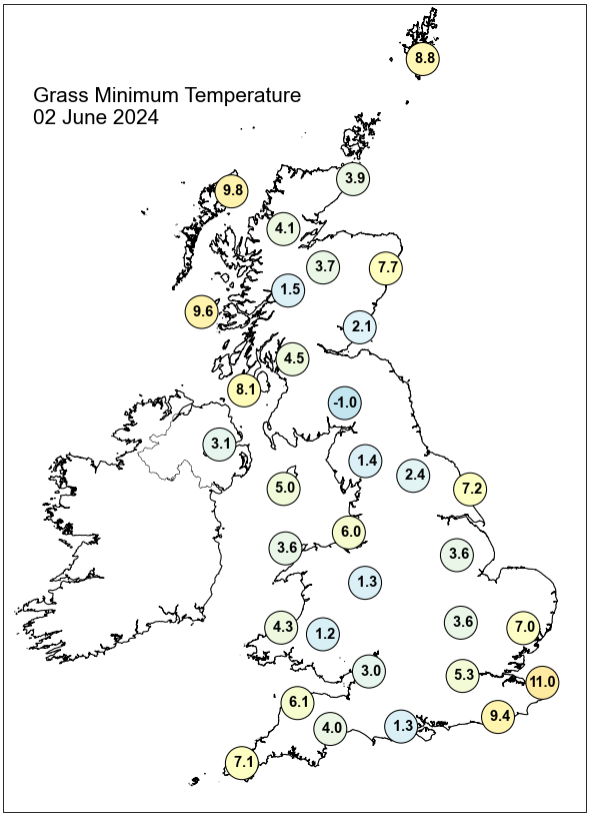

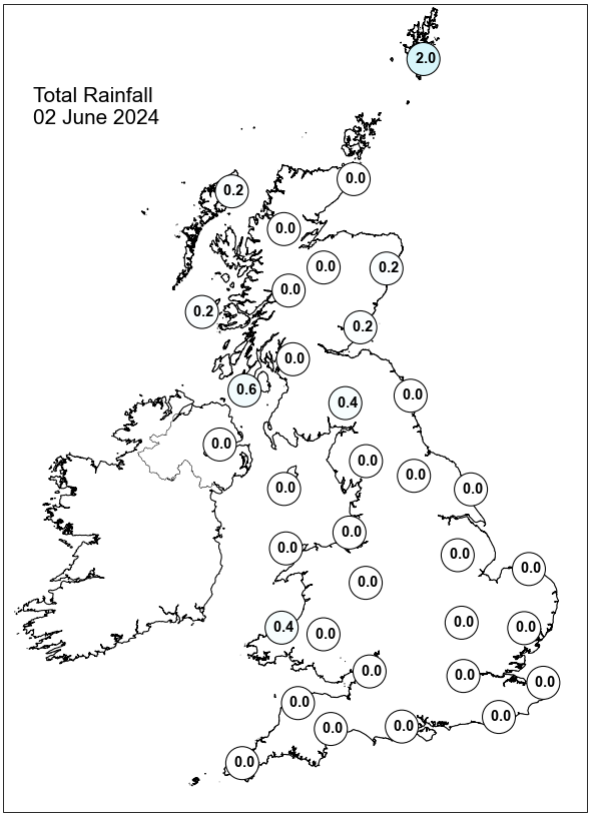

Daily Weather Summary for Sunday 02 June 2024

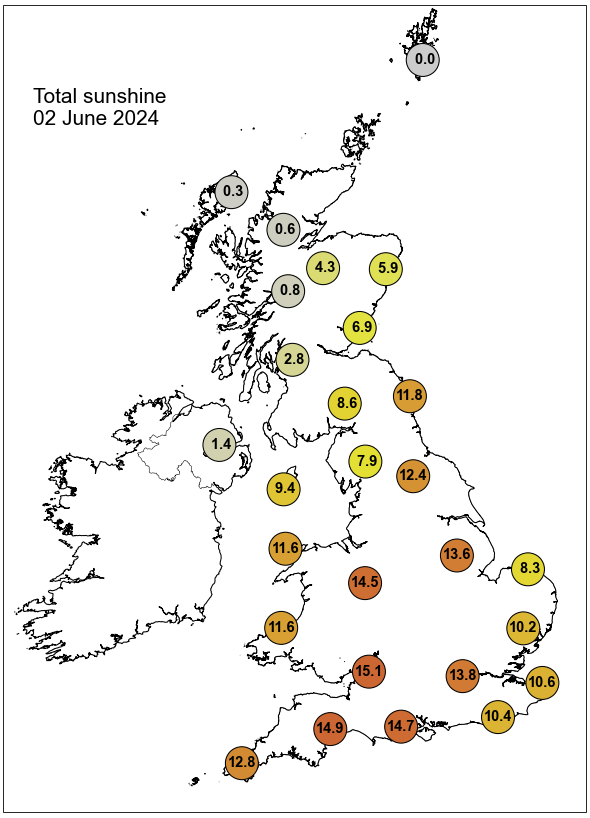

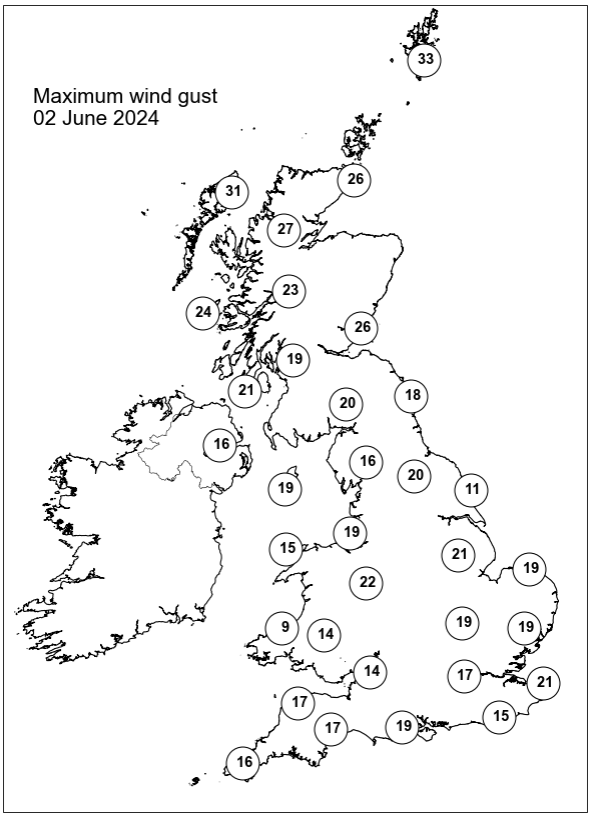

None of the selected stations observed a day of sleet or snow falling or non-zero snow depth at 0900 UTC.

Daily Weather Summary for Monday 03 June 2024

This day's summary created 10/06/2024 04:03

Summary of the UK Weather for Monday 03 June 2024

It was a relatively benign start to Monday. It was cloudy across much of the UK through the early hours, this pushing southeastwards to leave clearer skies in northern Scotland. There was some patchy rain and drizzle in parts of southern Scotland and northern England but generally it was dry. It was a cool, with a chilly start for some. Winds were mostly light, particularly inland, though strengthened through dawn. During the day it was mostly dry and cloudy with high pressure being dominant to the west of the UK. It was cloudy for the majority, with the best of any sunshine over Scotland and northern England, where skies tended to be clear, fairly cloudy everywhere else. Strong winds tended to develop over the far north with a few showery outbreaks also here, however light southeasterly winds were predominant across majority of the country. Rain occurred over few areas of north England and southwest Scotland, due to the displacement of decaying fronts. Temperatures were near average values for the time of the year.

Daily Extremes

Highest Maximum	**22.5°C** Durris (Kincardineshire, 107mAMSL)
Lowest Maximum	**12.1°C** Fair Isle (Shetland, 57mAMSL)
Highest Minimum	**13.7°C** Bude (Cornwall, 15mAMSL)
Lowest Minimum	**3.8°C** Loch Glascarnoch (Ross & Cromarty, 269mAMSL)
Lowest Grass Minimum	**-1.0°C** Kinlochewe (Ross & Cromarty, 25mAMSL)
Most Rainfall	**10.4mm** Honister Pass (Cumbria, 358mAMSL)
Most Sunshine	**14.6hr** Mylnefield (Angus, 26mAMSL)
Highest Gust	**40Kt 46mph** Kirkwall (Orkney, 26mAMSL)
Highest Gust (mountain)*	**55Kt 63mph** Cairngorm Summit (Inverness-shire, 1237mAMSL)
Greatest Snow Depth at 0900 UTC	No non-zero values.

mAMSL refers to station elevation in metres above mean sea level.

*Mountain stations are above 500mAMSL.

Daily Weather Summary for Monday 03 June 2024

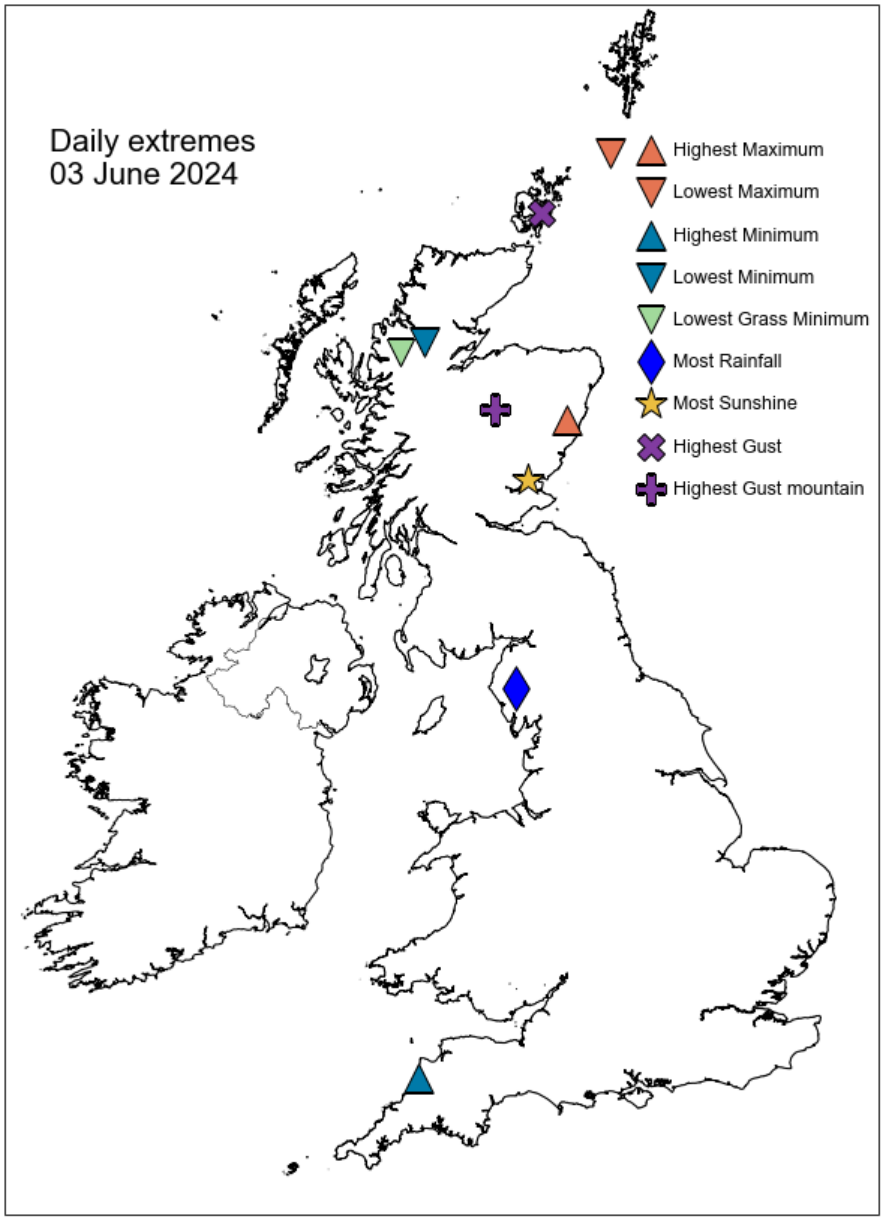

Daily Weather Summary for Monday 03 June 2024

North Atlantic and Europe analysis charts and satellite images at 0000 UTC

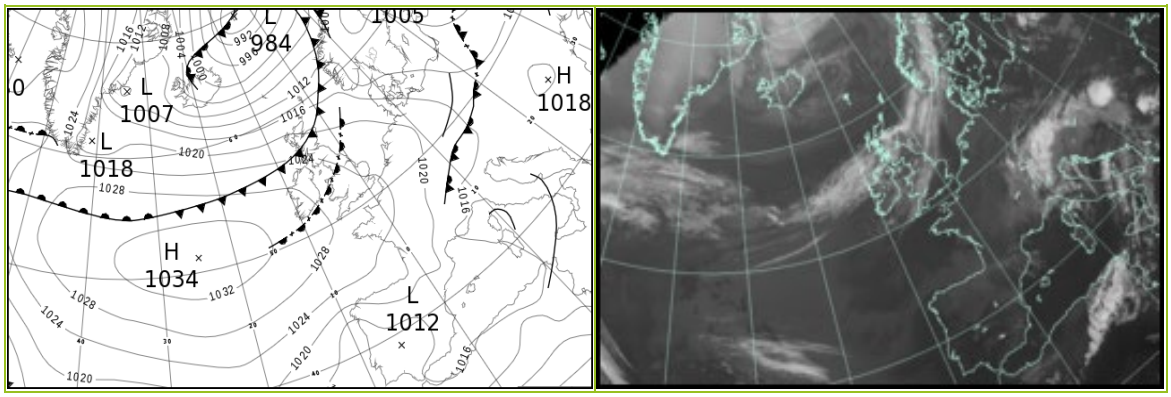

North Atlantic and Europe analysis charts and satellite images at 1200 UTC

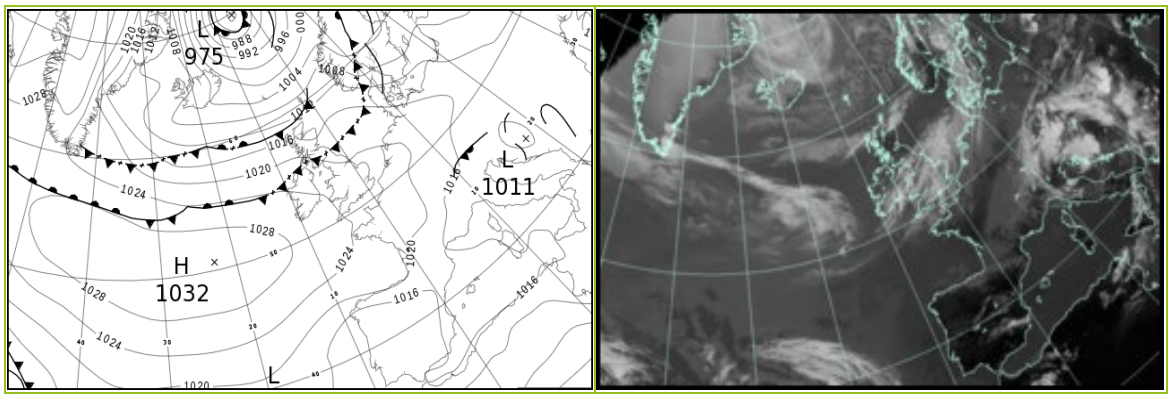

All satellite imagery copyright Met Office and EUMETSAT (European Organisation for the Exploitation of Meteorological Satellites). These show infra-red images from the geostationary MSG satellite. The rainfall rates are derived from both rain-radar and satellite data.

Daily Weather Summary for Monday 03 June 2024

UK satellite and rain-radar precipitation rates at (L) 0000 and (R) 1200 UTC



UK wind speed and direction at (L) 0000 and (R) 1200 UTC

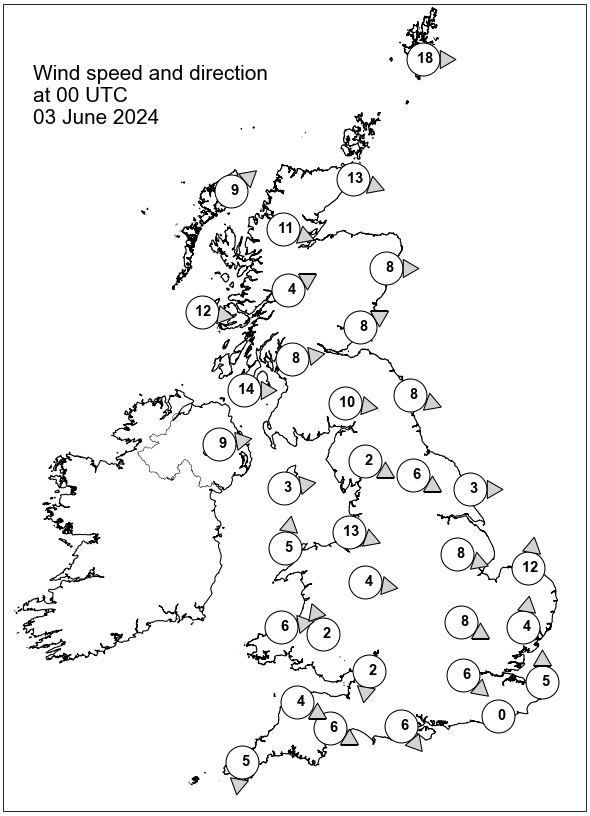

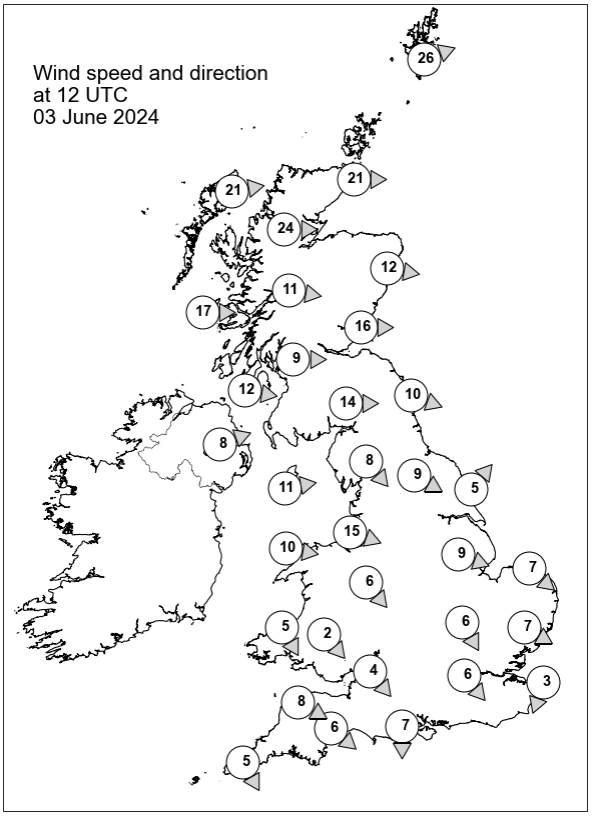

Daily Weather Summary for Monday 03 June 2024

Selected UK readings at (L) 0000 and (R) 1200 UTC

STATIONS		0000 UTC						1200 UTC					
NO	SITE	PRESS	WDIR	WSPD	CLOUD	TEMP	TDEW	PRESS	WDIR	WSPD	CLOUD	TEMP	TDEW
1	Lerwick	1014.2	W	18	7	9.4	7.5	1009.4	WSW	26	8	13.0	6.6
2	Wick	1018.3	WNW	13	1	9.9	8.4	1013.8	W	21	8	14.6	5.9
3	Stornoway	1020.1	SW	9	0	9.0	7.3	1015.3	W	21	8	14.4	6.0
4	Loch Glascarnoch	1020.9	WNW	11	8	11.0	8.6	1015.4	W	24	0	14.2	5.5
5	Aviemore	1020.8	-	-	8	12.4	9.7	1015.9	-	-	0	18.1	2.8
6	Dyce	1019.9	W	8	8	15.0	9.8	1015.1	W	12	0	20.1	-0.4
7	Tulloch Bridge	1022.6	WSW	4	8	12.1	9.8	1018.5	W	11	0	15.0	2.5
8	Tiree	1023.6	W	12	8	11.8	11.1	1020.0	W	17	4	14.5	11.3
9	Leuchars	1021.3	WSW	8	8	13.8	12.1	1016.9	W	16	0	20.4	6.2
10	Bishopton	1023.6	W	8	8	12.8	11.4	1019.5	W	9	4	18.2	9.5
11	Machrihanish	1025.0	W	14	8	11.5	11.1	1021.4	W	12	8	13.0	12.5
12	Boulmer	1021.9	WNW	8	8	-	-	1018.1	WNW	10	3	-	-
13	Eskdalemuir	1023.7	W	10	8	12.6	10.2	1019.2	W	14	8	17.7	12.0
14	Aldergrove	1025.7	W	9	8	14.1	11.6	1021.8	WSW	8	8	16.1	12.4
15	Shap	1024.4	WNW	2	4	12.1	10.1	1020.3	NW	8	6	16.1	11.5
16	Leeming	1023.4	WNW	6	1	13.3	10.7	1019.5	WNW	9	6	20.7	13.3
17	Ronaldsway	1025.5	W	3	7	12.7	11.3	1022.5	W	11	8	14.1	11.4
18	Bridlington	1022.4	W	3	8	13.1	10.8	1019.2	SW	5	8	16.8	11.4
19	Crosby	1025.6	WNW	13	8	14.2	12.2	1022.5	WNW	15	8	14.8	12.8
20	Valley	1026.3	S	5	0	11.7	10.3	1023.3	W	10	8	15.5	11.4
21	Waddington	1023.9	WNW	8	5	13.5	10.3	1020.6	WNW	9	6	18.0	11.3
22	Shawbury	1025.7	W	4	6	12.6	9.8	1022.3	NW	6	8	16.0	12.6
23	Weybourne	1023.0	S	12	6	12.3	10.2	1020.5	NW	7	0	16.7	12.4
24	Bedford	1024.3	WNW	8	0	12.3	9.8	1021.7	NNW	6	8	17.4	12.0
25	Aberporth	1026.9	W	6	8	12.3	10.2	1024.1	NNW	5	8	13.9	11.9
26	Sennybridge	1027.0	SSE	2	0	9.4	8.3	1022.8	NW	2	8	16.4	11.0
27	Wattisham	1023.6	S	4	1	10.3	8.6	1020.6	WNW	7	8	18.3	12.2
28	Almondsbury	1025.8	N	2	0	13.0	10.4	1022.5	NW	4	8	18.6	12.1
29	Heathrow	1024.6	NW	6	8	14.7	10.2	1021.9	NW	6	8	18.4	11.6
30	Manston	1024.0	S	5	0	9.8	8.5	1021.4	NNE	3	8	17.3	14.2
31	Chivenor	1026.8	WNW	4	8	13.9	10.8	1023.7	WNW	8	8	17.6	13.9
32	Exeter	1026.0	WNW	6	0	11.9	9.8	1022.8	NW	6	8	19.0	12.0
33	Herstmonceux	1024.3	-	0	0	9.2	8.6	-	-	-	-	-	-
34	Hurn	1025.1	NW	6	0	12.2	9.6	1022.3	N	7	8	19.1	12.5
35	Camborne	1027.7	N	5	3	12.6	11.8	1024.8	NNW	5	8	15.8	13.2

Daily Weather Summary for Monday 03 June 2024

Selected European readings at (L) 0000 and (R) 1200 UTC

STATIONS		0000 UTC						1200 UTC					
NO	SITE	PRESS	WDIR	WSPD	CLOUD	TEMP	TDEW	PRESS	WDIR	WSPD	CLOUD	TEMP	TDEW
1	Murmansk	1009.6	N	4	7	5.4	4.2	1003.3	S	8	7	16.2	10.6
2	Helsinki	1006.2	NNW	2	0	14.0	14.0	1003.7	SW	8	7	23.5	13.6
3	Stockholm	1009.4	WNW	2	-	12.8	11.0	1004.2	S	10	-	25.1	13.8
4	Oslo	1008.2	NE	4	-	16.5	13.0	1003.7	S	8	5	22.7	9.8
5	Reykjavik	1005.6	W	12	3	5.0	-1.0	1006.7	NNE	3	6	5.8	-2.4
6	Moscow	1008.4	-	0	4	18.1	16.0	1004.6	WNW	2	3	26.2	13.9
7	Kiev	1012.5	-	0	0	15.9	13.6	1012.1	WSW	6	7	23.5	14.2
8	Warsaw	1011.3	W	4	0	15.4	14.3	1012.7	W	10	5	21.7	14.3
9	Berlin	1016.7	WNW	12	8	15.7	11.4	1017.1	W	8	8	14.3	10.1
10	De Bilt	1022.2	NW	4	8	12.2	9.0	1020.5	NW	6	8	16.2	10.3
11	Dublin	1026.8	W	8	7	14.5	12.0	1023.4	W	12	7	15.5	11.4
12	Cork	1028.9	NNW	8	7	13.8	11.9	1025.1	NW	10	7	16.3	11.4
13	Sofia	1015.5	NNE	2	5	18.7	15.6	1012.1	NE	4	6	27.5	17.8
14	Belgrade	1014.6	N	2	-	18.7	18.7	1013.2	SSE	6	8	18.3	15.7
15	Budapest	-	-	-	-	-	-	-	-	-	-	-	-
16	Prague	1016.4	WNW	4	-	14.8	14.1	1015.6	NNW	4	8	17.6	12.6
17	Munich	1016.1	NW	4	8	13.9	13.2	1015.8	NNW	6	8	15.3	13.8
18	Strasbourg	1019.5	NNW	8	8	14.3	11.4	1019.2	N	5	8	17.8	11.1
19	Paris	1023.7	N	4	-	11.4	8.6	1021.3	N	7	5	19.9	11.1
20	Jersey	1025.3	WNW	7	0	12.3	10.9	1023.0	N	9	0	17.6	11.8
21	Milan	1014.8	WSW	4	4	15.9	15.4	1013.9	N	2	4	21.2	13.4
22	Marseille	1015.7	NNW	4	-	16.9	13.0	1014.3	W	16	-	24.7	14.8
23	Bordeaux	1022.7	NNE	5	-	13.0	11.6	1020.7	N	7	8	19.7	11.7
24	Rome	1014.8	E	3	5	15.6	14.6	1014.9	W	9	1	22.9	14.0
25	Ajaccio	1016.0	ENE	4	-	14.7	12.6	1015.9	SW	10	-	23.1	15.4
26	Barcelona	1018.8	N	4	5	18.5	14.9	1016.7	WSW	20	1	23.0	14.8
27	Majorca	1019.3	ENE	4	1	15.2	12.1	1018.0	WSW	15	2	24.5	13.2
28	Madrid	1016.2	N	5	0	17.6	6.5	1012.4	SSE	7	2	27.8	9.4
29	Lisbon	1014.6	WNW	3	-	19.5	14.7	1015.1	SW	8	-	25.0	15.2
30	Athens	1014.7	ENE	4	-	23.4	8.9	1014.3	WSW	4	6	29.4	9.3
31	Malta	1013.3	NNE	8	1	21.4	18.7	1014.2	N	8	4	28.7	14.6
32	Gibraltar	1017.1	E	19	0	19.6	17.1	1017.1	ENE	16	0	22.5	17.2

Daily Weather Summary for Monday 03 June 2024

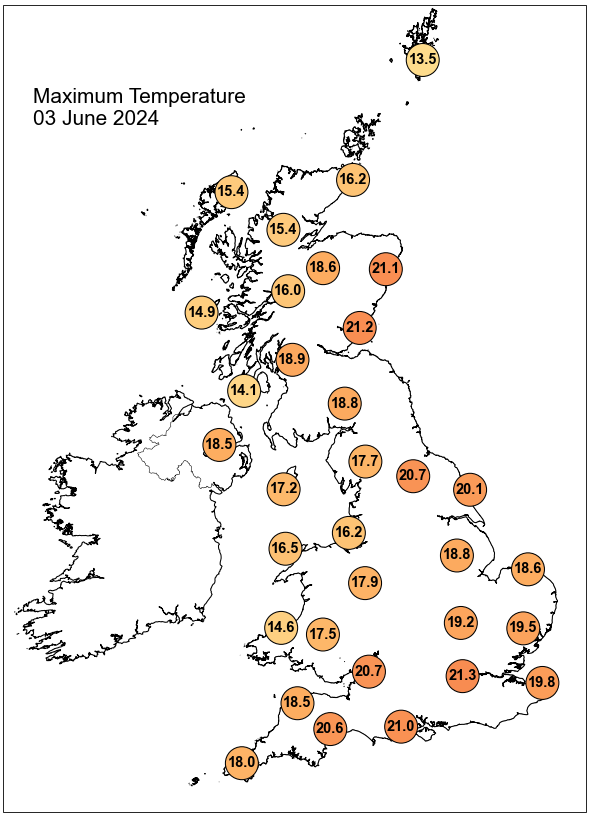

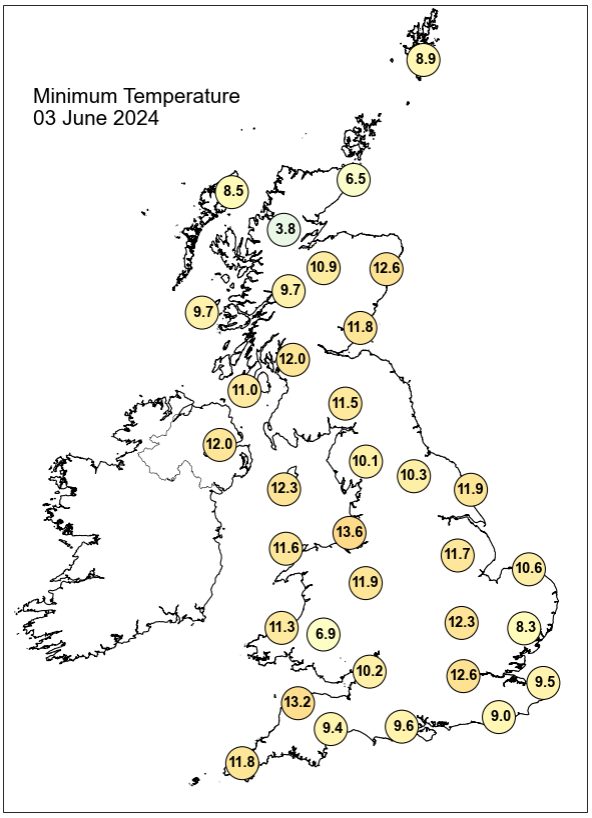

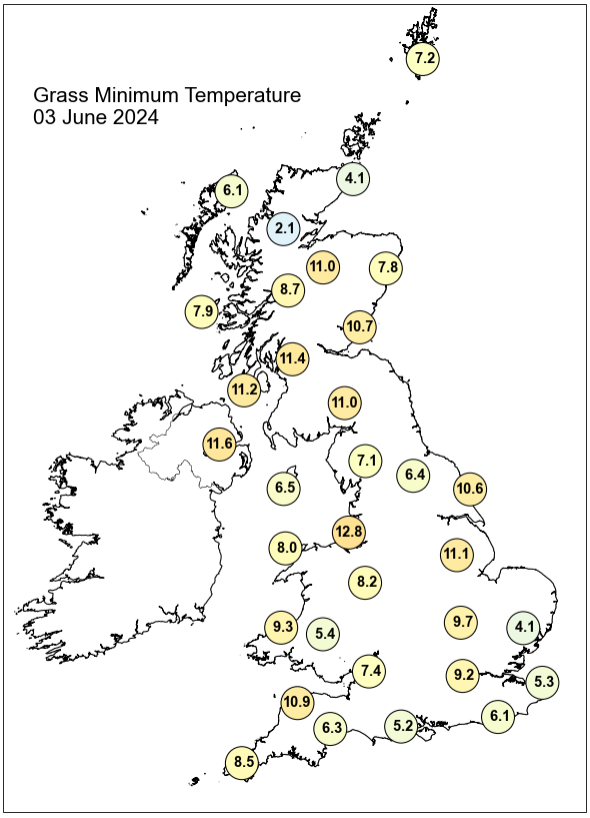

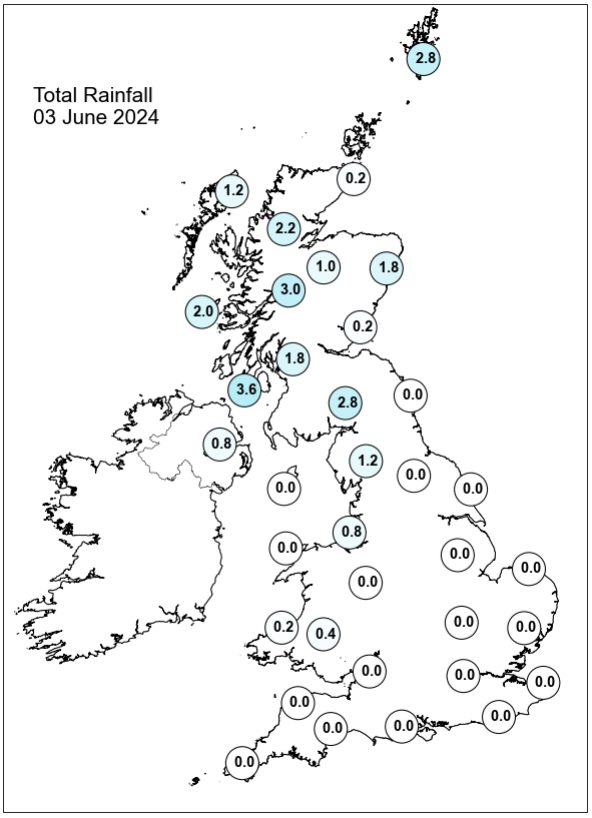

Daily Weather Summary for Monday 03 June 2024

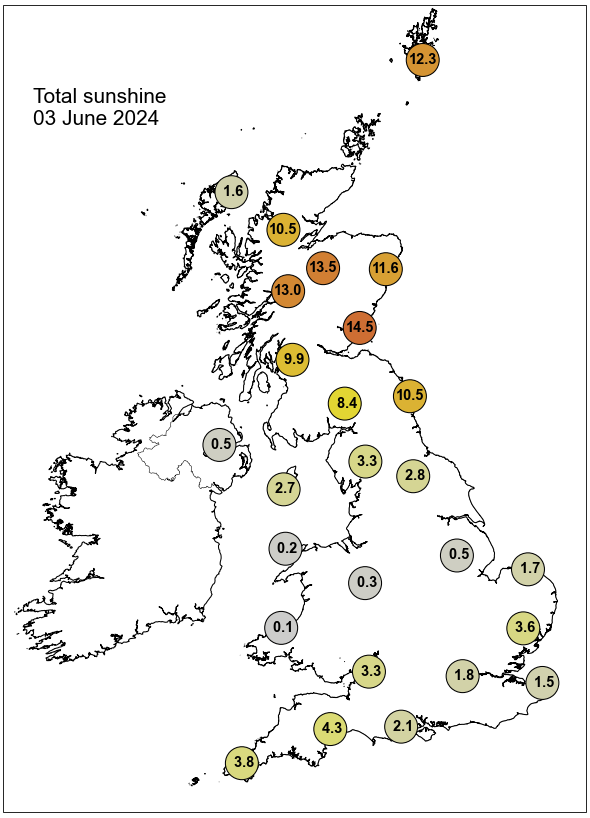

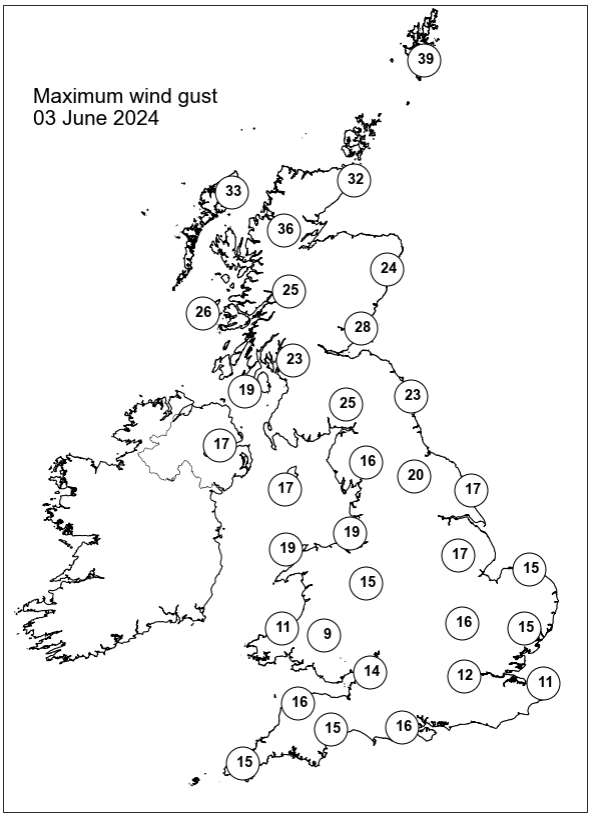

None of the selected stations observed a day of sleet or snow falling or non-zero snow depth at 0900 UTC.

Daily Weather Summary for Tuesday 04 June 2024

This day's summary created 11/06/2024 04:02

Summary of the UK Weather for Tuesday 04 June 2024

It was cloudy across England and Wales during the early hours of Tuesday, with patchy rain and drizzle in some parts of northern England. A series of cold fronts continued to progress southeastwards across northern Scotland, with a strong southwesterly wind and outbreaks of rain, heavy at times, with showery precipitation following in behind. It was a relatively mild night under the cloud. In the day, double frontal system were passing across the UK which has brought a band of rainfall shower that passed through the UK. Midland and the Pennines were the most affected by heavy rain with the rest reciveing light showers to moderate rainfall. There were some sunny spells occasionally throughout the day. Breezy to moderate winds were blowing throughout the day.

Daily Extremes

Highest Maximum	**22.2°C** Shoeburyness, Landwick (Essex, 2mAMSL)
Lowest Maximum	**10.0°C** Loch Glascarnoch (Ross & Cromarty, 269mAMSL)
Highest Minimum	**15.7°C** London, St James's Park (Greater London, 5mAMSL)
Lowest Minimum	**6.5°C** Loch Glascarnoch (Ross & Cromarty, 269mAMSL)
Lowest Grass Minimum	**2.3°C** Copley (Durham, 253mAMSL)
Most Rainfall	**32.6mm** Honister Pass (Cumbria, 358mAMSL)
Most Sunshine	**9.7hr** Lerwick (Shetland, 82mAMSL)
Highest Gust	**45Kt 52mph** Lerwick (Shetland, 82mAMSL)
Highest Gust (mountain)*	**77Kt 89mph** Cairngorm Summit (Inverness-shire, 1237mAMSL)
Greatest Snow Depth at 0900 UTC	No non-zero values.

mAMSL refers to station elevation in metres above mean sea level.

*Mountain stations are above 500mAMSL.

Daily Weather Summary for Tuesday 04 June 2024

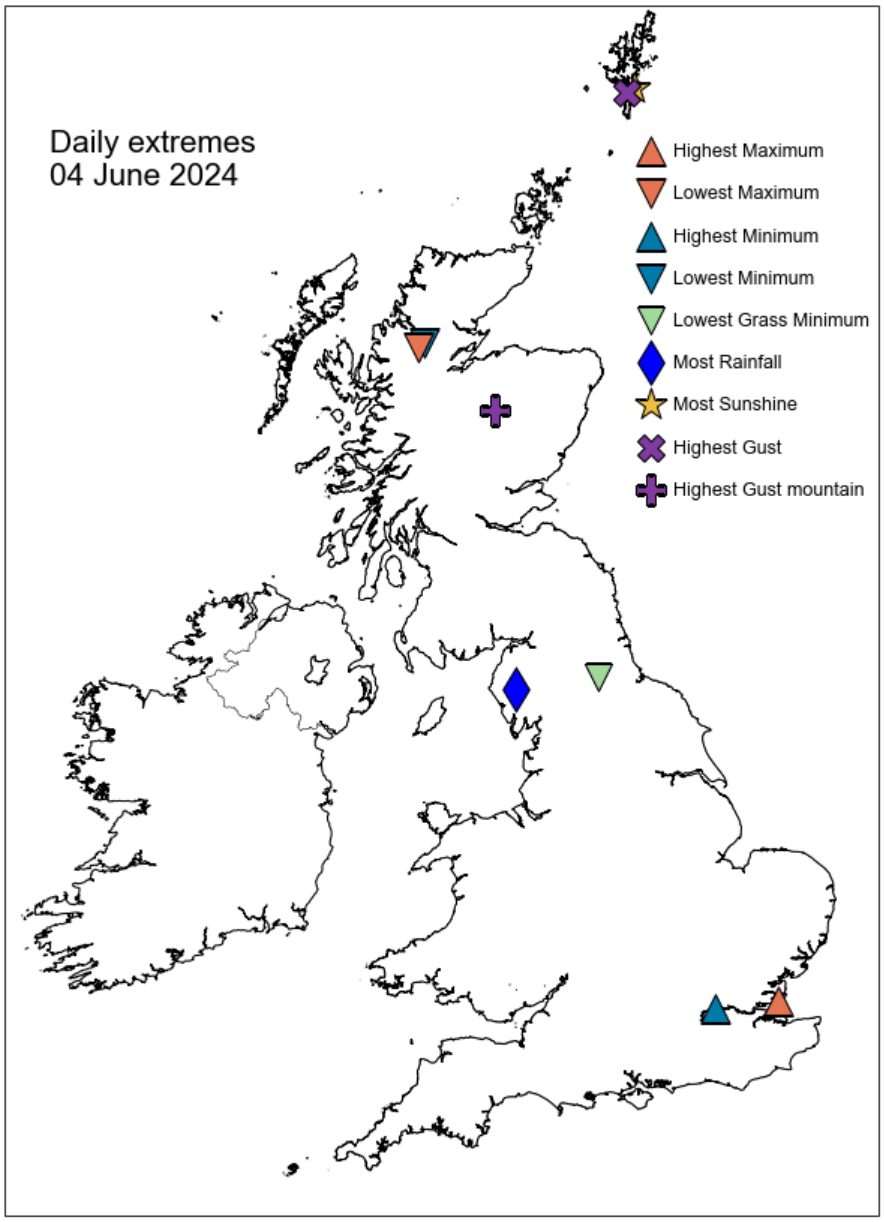

Daily Weather Summary for Tuesday 04 June 2024

North Atlantic and Europe analysis charts and satellite images at 0000 UTC

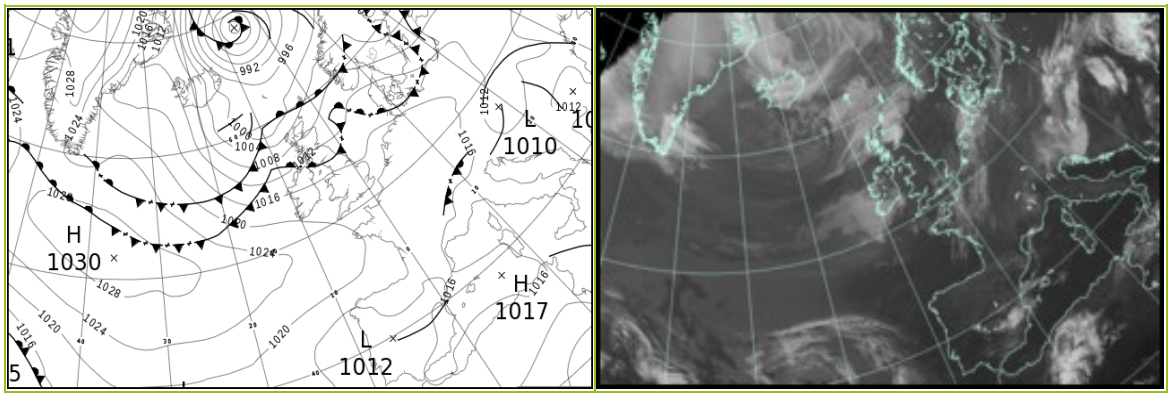

North Atlantic and Europe analysis charts and satellite images at 1200 UTC

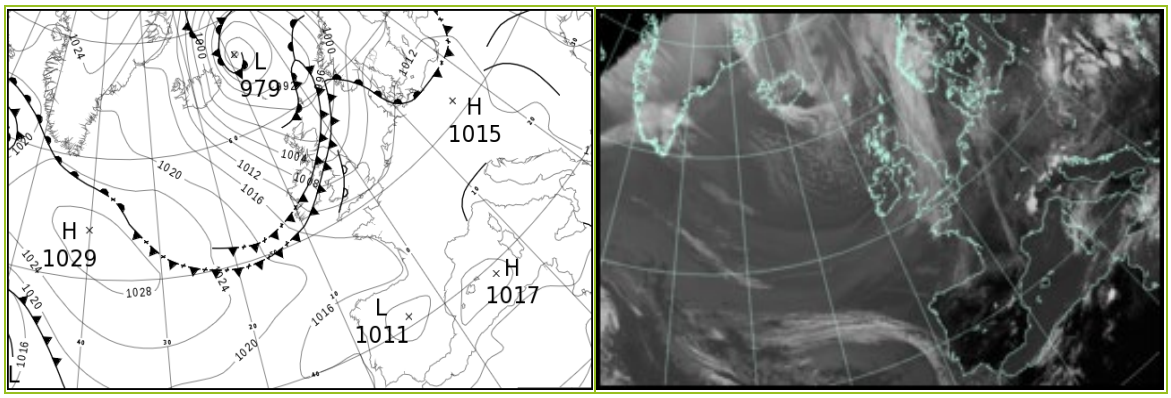

All satellite imagery copyright Met Office and EUMETSAT (European Organisation for the Exploitation of Meteorological Satellites). These show infra-red images from the geostationary MSG satellite. The rainfall rates are derived from both rain-radar and satellite data.

Daily Weather Summary for Tuesday 04 June 2024

UK satellite and rain-radar precipitation rates at (L) 0000 and (R) 1200 UTC



UK wind speed and direction at (L) 0000 and (R) 1200 UTC

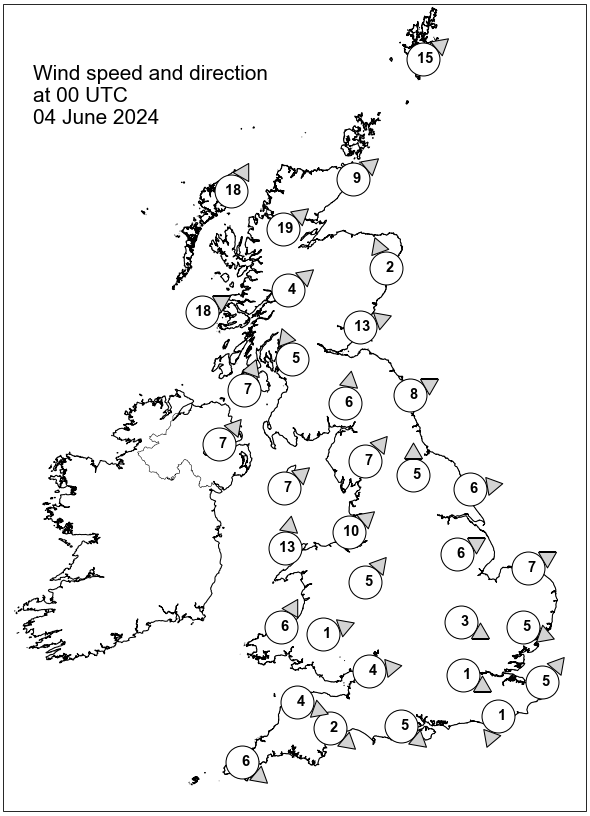

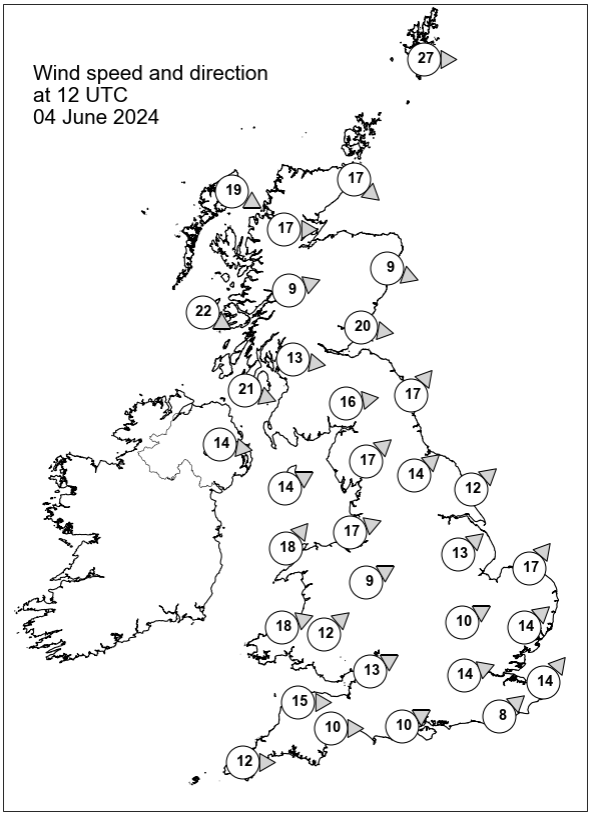

Daily Weather Summary for Tuesday 04 June 2024

Selected UK readings at (L) 0000 and (R) 1200 UTC

STATIONS		0000 UTC						1200 UTC					
NO	SITE	PRESS	WDIR	WSPD	CLOUD	TEMP	TDEW	PRESS	WDIR	WSPD	CLOUD	TEMP	TDEW
1	Lerwick	1003.7	SW	15	8	8.7	6.8	994.0	W	27	3	9.8	5.2
2	Wick	1005.8	SW	9	8	11.1	6.8	998.0	NW	17	-	10.9	6.8
3	Stornoway	1004.8	SSW	18	8	11.2	6.7	999.7	WNW	19	6	8.6	3.5
4	Loch Glascarnoch	1007.2	SW	19	8	9.7	5.5	999.2	W	17	5	9.4	3.5
5	Aviemore	1008.7	-	-	8	10.1	5.4	999.3	-	-	7	10.8	0.9
6	Dyce	1008.9	SSE	2	8	11.3	7.8	998.6	WNW	9	8	14.2	4.0
7	Tulloch Bridge	1010.9	SW	4	5	10.2	5.8	1002.4	WSW	9	8	7.4	5.2
8	Tiree	1010.4	WSW	18	8	11.7	8.4	1003.8	WNW	22	3	11.6	5.6
9	Leuchars	1011.1	WSW	13	8	11.3	6.9	999.9	W	20	8	15.0	4.6
10	Bishopton	1012.8	SSE	5	8	11.5	9.4	1003.2	W	13	8	11.2	5.1
11	Machrihanish	1013.4	SSW	7	8	12.6	9.8	1005.3	WNW	21	8	11.2	5.5
12	Boulmer	1012.8	WSW	8	0	-	-	1001.2	SW	17	8	-	-
13	Eskdalemuir	1014.1	S	6	8	10.9	8.8	1002.6	W	16	6	11.3	7.9
14	Aldergrove	1014.7	SW	7	8	13.1	10.9	1006.3	W	14	6	14.2	4.9
15	Shap	1015.1	SW	7	8	12.2	10.9	1003.8	SW	17	8	13.3	11.7
16	Leeming	1015.0	S	5	8	13.4	10.4	1004.7	SW	14	7	15.2	11.2
17	Ronaldsway	1015.3	SW	7	8	13.1	12.3	1006.0	WSW	14	8	11.6	10.7
18	Bridlington	1014.6	W	6	0	12.1	10.2	1005.1	SW	12	8	16.2	11.1
19	Crosby	1016.2	SW	10	8	15.2	12.2	1007.0	WSW	17	8	14.6	12.3
20	Valley	1016.6	S	13	8	13.1	11.7	1007.8	SW	18	8	14.8	12.3
21	Waddington	1016.3	WSW	6	0	13.0	10.1	1007.5	SW	13	8	15.6	12.1
22	Shawbury	1017.2	SW	5	8	12.9	10.8	1008.5	WSW	9	8	14.3	12.3
23	Weybourne	1016.3	WSW	7	0	12.5	11.2	1007.7	SW	17	8	18.2	13.9
24	Bedford	1017.3	WNW	3	8	15.0	11.3	1009.5	WSW	10	6	16.3	10.6
25	Aberporth	1018.1	SSW	6	8	12.0	10.6	1010.3	WSW	18	8	13.4	10.9
26	Sennybridge	1018.2	WSW	1	8	11.2	9.6	1010.0	SW	12	8	12.9	11.3
27	Wattisham	1017.1	WNW	5	8	14.2	12.1	1009.1	SW	14	8	19.4	13.5
28	Almondsbury	1017.9	W	4	7	13.3	11.7	1011.1	WSW	13	8	14.4	12.0
29	Heathrow	1017.3	WNW	1	8	16.5	12.8	1010.6	WSW	14	8	19.2	11.4
30	Manston	1017.5	SW	5	8	15.5	13.1	1010.8	SW	14	8	19.3	12.2
31	Chivenor	1018.7	WNW	4	8	13.9	12.0	1012.4	W	15	8	14.7	12.6
32	Exeter	1018.6	NW	2	8	12.0	10.8	1012.2	W	10	8	16.6	10.9
33	Herstmonceux	1017.7	NNE	1	8	13.2	12.3	1011.7	SW	8	8	18.1	13.0
34	Hurn	1018.1	NW	5	8	14.3	12.4	1012.0	WSW	10	8	17.0	12.6
35	Camborne	1019.8	NW	6	8	13.8	11.8	1014.5	W	12	8	14.2	11.2

Daily Weather Summary for Tuesday 04 June 2024

Selected European readings at (L) 0000 and (R) 1200 UTC

STATIONS		0000 UTC						1200 UTC					
NO	SITE	PRESS	WDIR	WSPD	CLOUD	TEMP	TDEW	PRESS	WDIR	WSPD	CLOUD	TEMP	TDEW
1	Murmansk	1002.6	NNE	2	3	12.1	9.2	999.8	SW	6	3	24.2	8.4
2	Helsinki	1002.8	WSW	6	0	15.4	11.5	1004.9	SW	14	3	25.4	11.7
3	Stockholm	1003.4	SW	6	-	16.6	11.3	1008.4	W	6	-	20.5	2.2
4	Oslo	1006.3	WSW	6	-	10.8	1.9	1006.0	S	14	7	17.3	8.5
5	Reykjavik	1011.0	NNW	17	6	4.4	-1.7	-	-	-	7	-	-
6	Moscow	1006.5	-	0	5	15.2	14.1	1006.6	W	4	7	24.4	13.6
7	Kiev	1012.0	-	0	2	18.4	14.2	1010.5	SSE	4	6	28.3	17.2
8	Warsaw	1012.3	NW	6	6	16.5	14.7	1012.9	NNW	6	7	19.7	12.5
9	Berlin	1016.2	W	6	7	14.0	9.9	1014.2	W	4	8	18.7	10.5
10	De Bilt	1017.2	WSW	2	8	12.6	12.0	1011.9	SSW	10	8	19.6	12.4
11	Dublin	1016.3	WSW	8	7	13.1	11.7	1007.4	WNW	19	6	15.6	10.7
12	Cork	1018.5	NW	4	7	13.3	10.5	1011.3	W	14	7	16.1	11.7
13	Sofia	1011.7	W	2	2	17.4	16.1	1008.8	NE	4	4	26.4	15.1
14	Belgrade	1012.8	S	4	-	15.9	15.9	1013.2	W	4	5	23.6	12.9
15	Budapest	-	-	-	-	-	-	-	-	-	-	-	-
16	Prague	1016.6	NW	4	-	13.2	9.0	1014.8	N	2	8	18.0	9.1
17	Munich	1017.6	W	2	8	12.9	11.2	1013.1	N	6	3	19.7	9.8
18	Strasbourg	1018.0	N	4	7	11.8	11.2	1014.0	S	7	6	21.8	12.9
19	Paris	1018.3	N	1	7	15.1	13.1	1013.6	SW	9	6	23.3	13.7
20	Jersey	1018.8	NW	5	8	13.3	12.5	1015.2	W	8	8	15.1	12.3
21	Milan	1013.7	WNW	3	0	17.6	13.2	1014.1	W	4	3	22.8	15.4
22	Marseille	1014.1	NW	6	-	17.4	12.7	1014.2	W	7	-	24.2	15.1
23	Bordeaux	1017.8	-	0	-	13.2	10.7	1015.4	N	3	-	24.4	10.3
24	Rome	1015.7	N	1	-	14.3	12.6	1015.2	W	9	2	25.2	14.3
25	Ajaccio	1016.2	ENE	3	8	19.1	14.1	1015.3	SW	12	-	23.4	17.4
26	Barcelona	1016.5	WSW	3	-	19.3	15.1	1015.4	SW	14	2	22.9	17.0
27	Majorca	1017.1	NNE	2	5	15.6	12.0	1016.1	SW	14	1	24.2	16.5
28	Madrid	1014.6	-	0	2	17.6	11.8	1010.6	S	4	1	29.2	7.8
29	Lisbon	1014.5	SW	4	-	20.6	11.4	1014.3	SSW	6	-	28.4	12.3
30	Athens	1011.1	N	2	-	23.8	6.9	1011.4	S	4	0	34.0	13.8
31	Malta	1014.0	WNW	7	4	21.1	17.7	1011.7	E	13	6	24.2	20.7
32	Gibraltar	1016.4	E	12	0	19.9	17.1	1016.3	E	9	0	22.8	13.6

Daily Weather Summary for Tuesday 04 June 2024

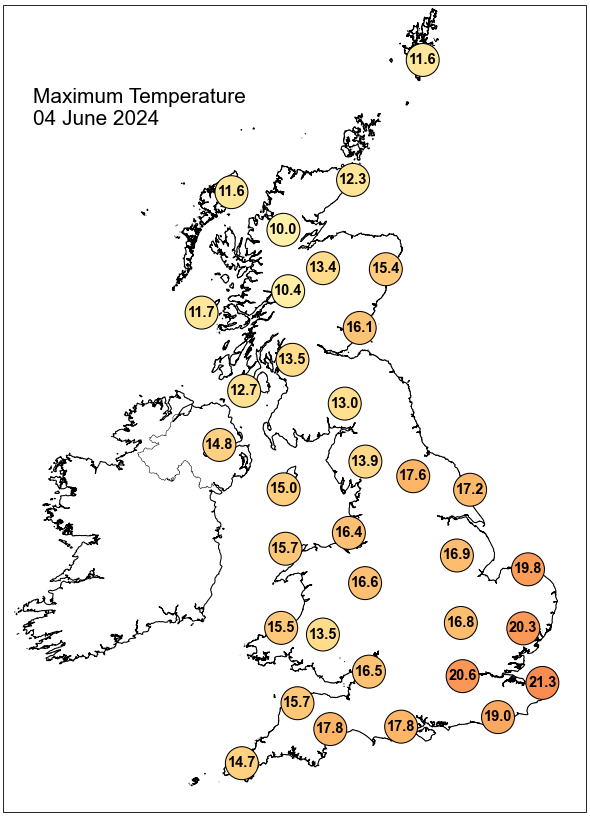

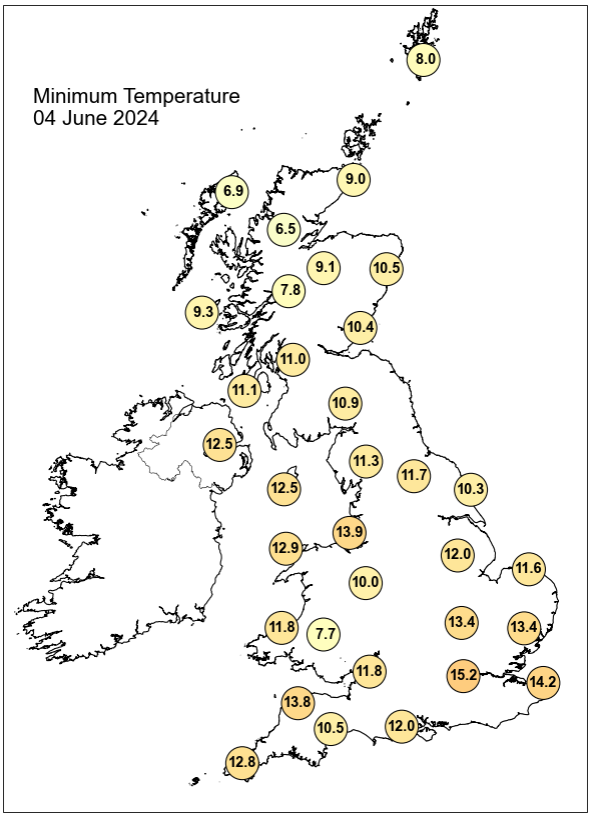

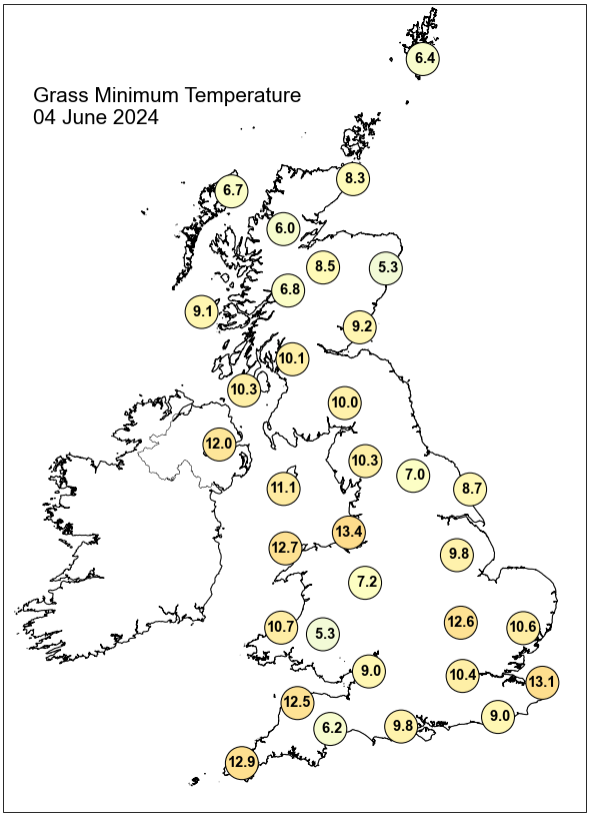

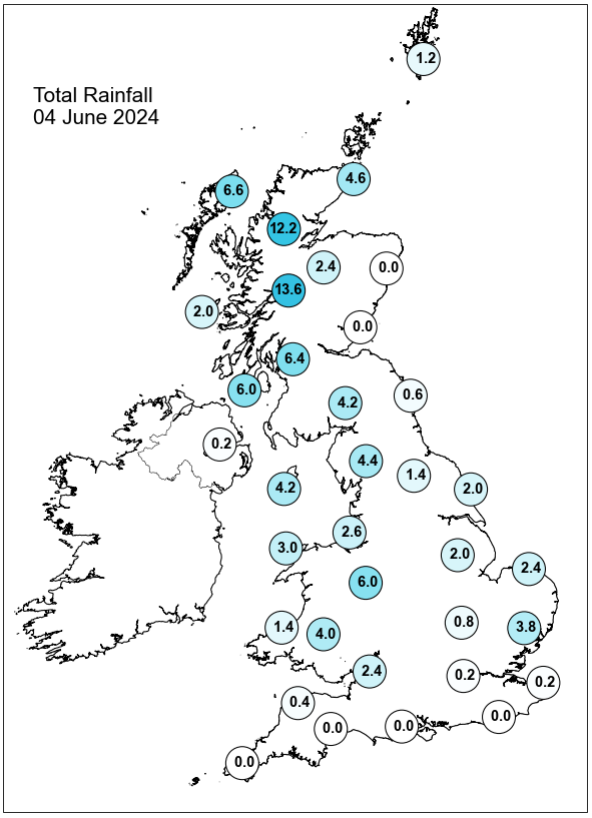

Daily Weather Summary for Tuesday 04 June 2024

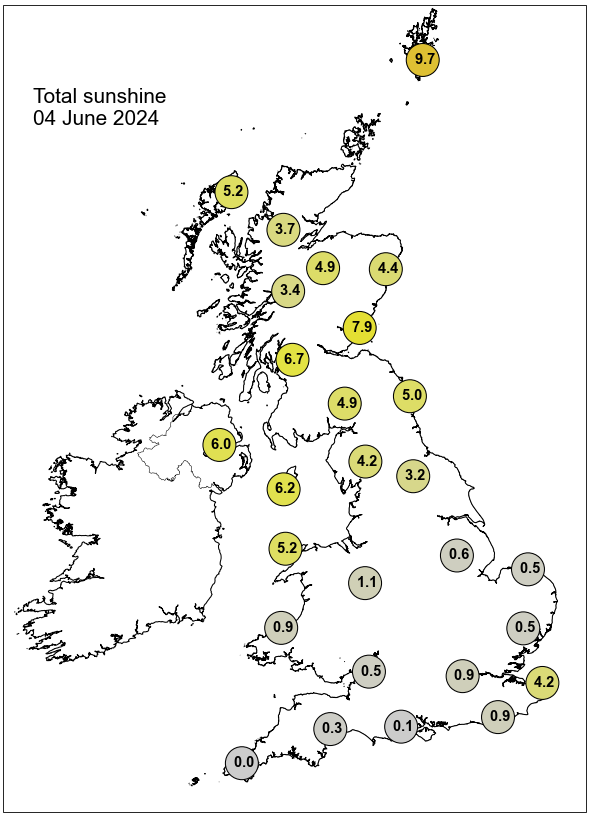

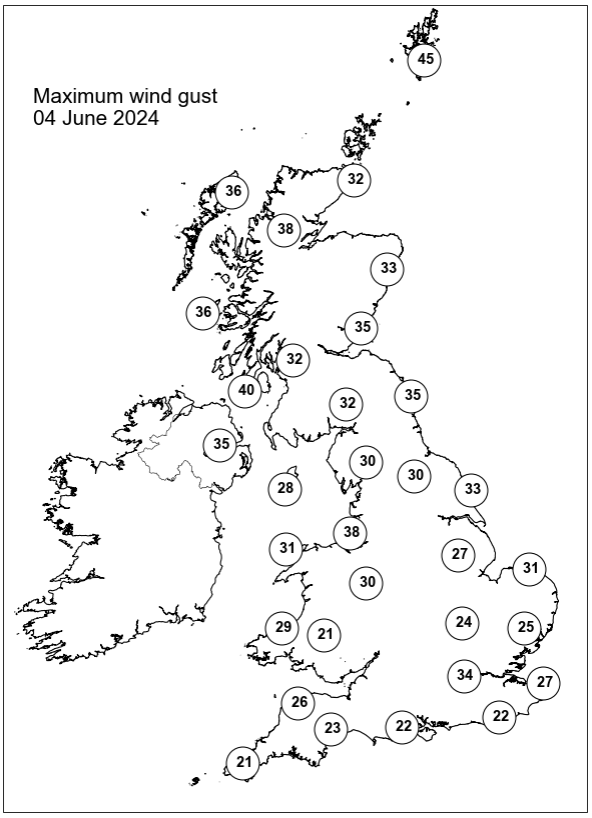

None of the selected stations observed a day of sleet or snow falling or non-zero snow depth at 0900 UTC.

Daily Weather Summary for Wednesday 05 June 2024

This day's summary created 12/06/2024 04:03

Summary of the UK Weather for Wednesday 05 June 2024

Wednesday started fairly unsettled, with low pressure being the dominant featured. A northwesterly flow was consistent through the period, this feeding showers over northern and western regions, affecting northern England, western Scotland and North Ireland. While a band of frontal rain affected southeast England. Into the morning showers scattered reaching majority of the country, with the southwest seeing the driest conditions. It was breezy and cloudy with some clear spells at time, and below average temperatures. The north was cool and breezy with a mixture of sunny and clear spells and blustery scattered showers, most frequent across Scotland. The odd isolated heavy and thundery shower over northern Scotland with some snow over mountain tops. Temperatures were below average today and felt particularly chilly here. The south was mainly dry with variable cloud and sunny/clear spells with the odd shower. Gusty westerly winds across the north and northwest, including inland areas. Lighter winds across the southern half of the UK, temperatures were closer to average here.

Daily Extremes

Highest Maximum	**18.5°C** Slapton (Devon, 32mAMSL) also Bognor Regis (West Sussex, 7mAMSL)
Lowest Maximum	**9.7°C** Dalwhinnie No 2 (Inverness-shire, 351mAMSL)
Highest Minimum	**10.9°C** Scilly: St Marys Airport (Isles Of Scilly, 31mAMSL)
Lowest Minimum	**1.1°C** Topcliffe (North Yorkshire, 25mAMSL) also Llangunllo, Cefnsuran (Powys (south), 310mAMSL)
Lowest Grass Minimum	**-2.3°C** Llangunllo, Cefnsuran (Powys (south), 310mAMSL)
Most Rainfall	**23.0mm** Achnagart (Ross & Cromarty, 15mAMSL)
Most Sunshine	**15.0hr** Dunbar (East Lothian, 23mAMSL)
Highest Gust	**47Kt 54mph** Brizlee Wood (Northumberland, 250mAMSL)
Highest Gust (mountain)*	**57Kt 66mph** Cairngorm Summit (Inverness-shire, 1237mAMSL)
Greatest Snow Depth at 0900 UTC	No non-zero values.

mAMSL refers to station elevation in metres above mean sea level.

*Mountain stations are above 500mAMSL.

Daily Weather Summary for Wednesday 05 June 2024

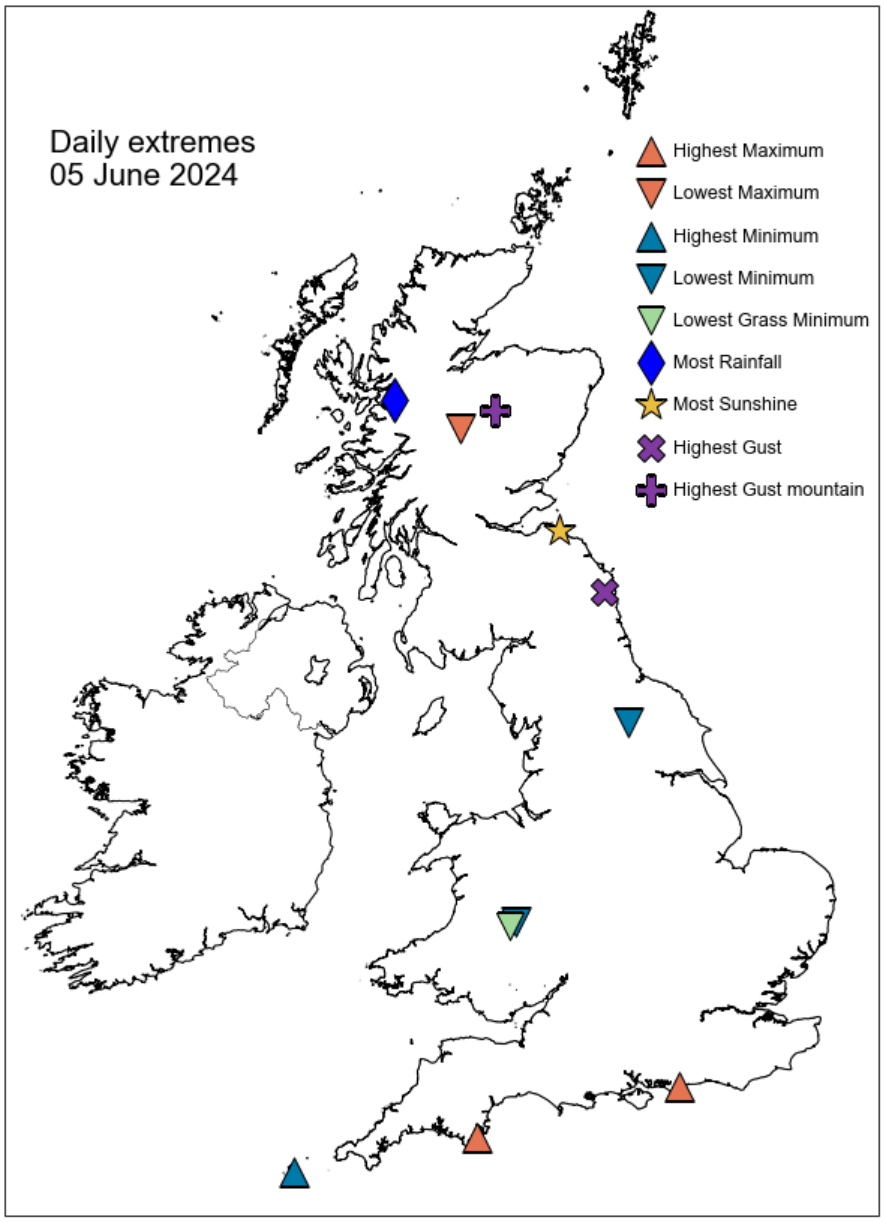

Daily Weather Summary for Wednesday 05 June 2024

North Atlantic and Europe analysis charts and satellite images at 0000 UTC

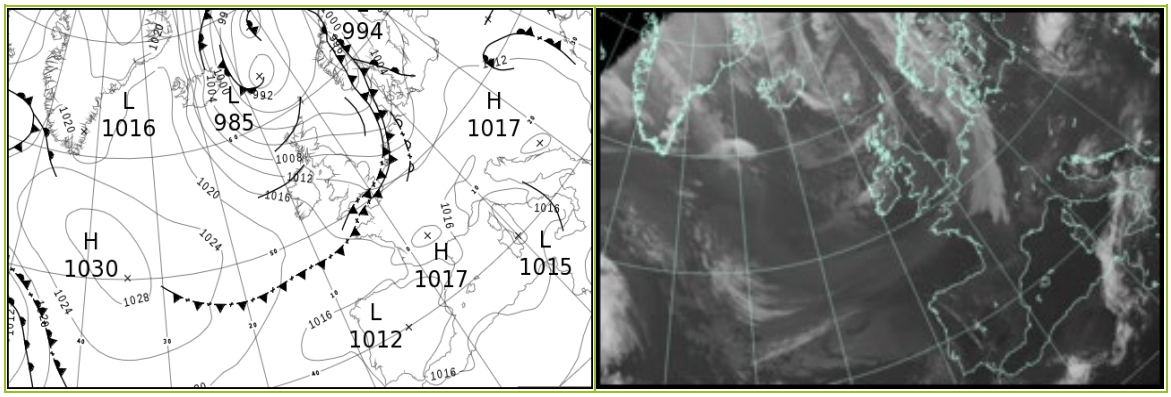

North Atlantic and Europe analysis charts and satellite images at 1200 UTC

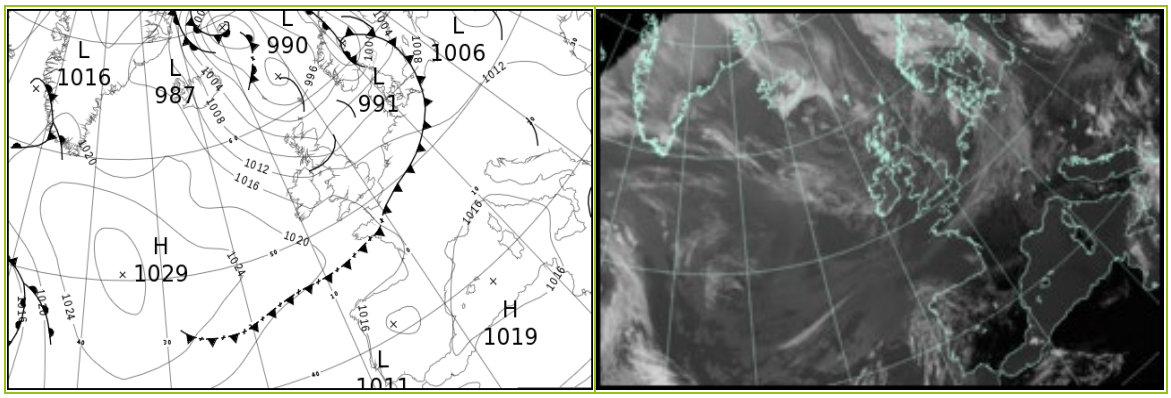

All satellite imagery copyright Met Office and EUMETSAT (European Organisation for the Exploitation of Meteorological Satellites). These show infra-red images from the geostationary MSG satellite. The rainfall rates are derived from both rain-radar and satellite data.

Daily Weather Summary for Wednesday 05 June 2024

UK satellite and rain-radar precipitation rates at (L) 0000 and (R) 1200 UTC



UK wind speed and direction at (L) 0000 and (R) 1200 UTC

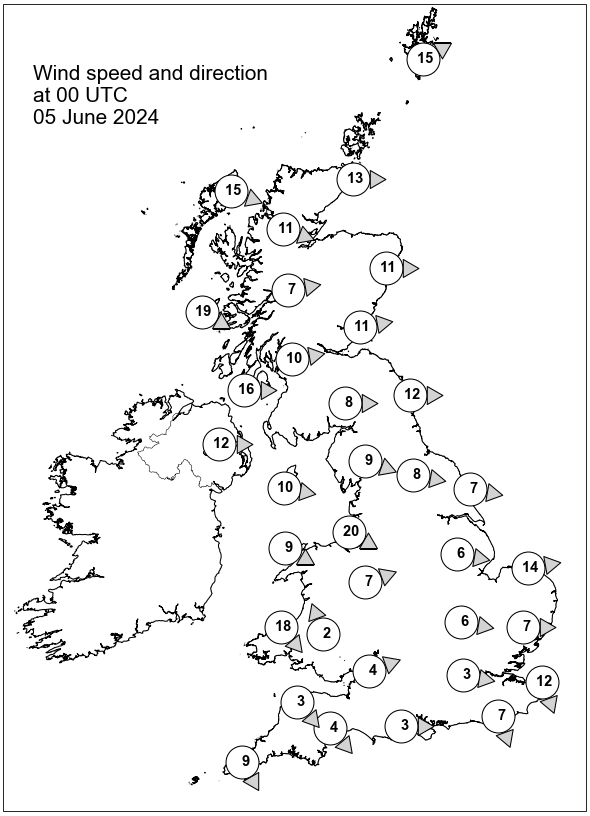

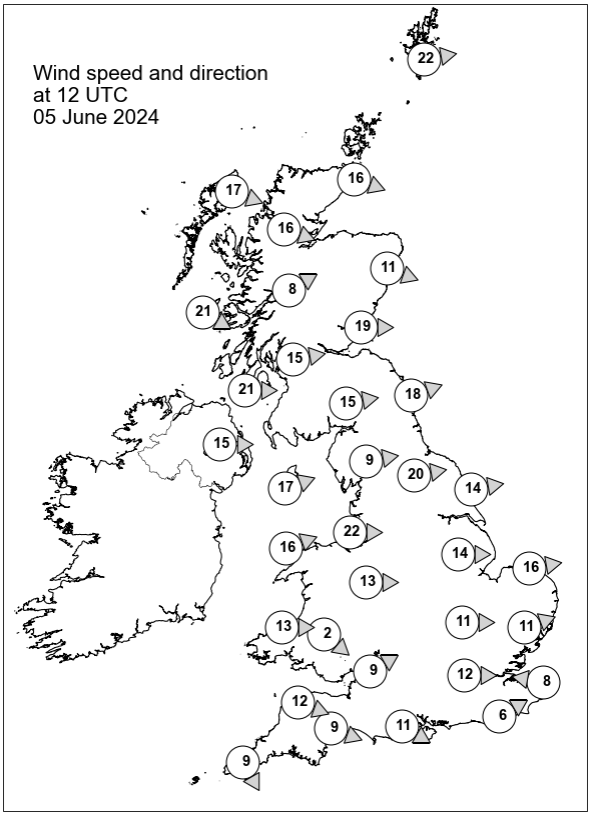

Daily Weather Summary for Wednesday 05 June 2024

Selected UK readings at (L) 0000 and (R) 1200 UTC

STATIONS		0000 UTC						1200 UTC					
NO	SITE	PRESS	WDIR	WSPD	CLOUD	TEMP	TDEW	PRESS	WDIR	WSPD	CLOUD	TEMP	TDEW
1	Lerwick	996.5	WSW	15	4	5.5	2.1	996.7	W	22	8	7.1	2.8
2	Wick	1000.1	W	13	-	5.4	3.4	1000.9	WNW	16	-	10.0	6.4
3	Stornoway	1001.8	WNW	15	8	6.3	4.2	1003.5	WNW	17	3	9.7	5.9
4	Loch Glascarnoch	1002.8	WNW	11	8	4.9	2.5	1004.4	WNW	16	8	6.5	4.7
5	Aviemore	1004.2	-	-	8	4.8	3.1	1005.4	-	-	8	-	1.7
6	Dyce	1003.3	W	11	8	7.2	1.2	1003.0	WNW	11	3	13.8	0.4
7	Tulloch Bridge	1005.7	W	7	8	5.2	2.7	1005.5	WSW	8	8	10.1	3.0
8	Tiree	1007.6	WNW	19	4	7.6	4.2	1007.9	WNW	21	8	9.6	4.6
9	Leuchars	1005.0	W	11	1	6.6	2.7	1005.0	W	19	5	13.4	3.3
10	Bishopton	1007.2	W	10	1	6.3	3.3	1007.2	W	15	4	13.1	5.7
11	Machrihanish	1008.7	W	16	8	9.4	5.7	1009.6	W	21	2	10.5	5.6
12	Boulmer	1006.6	W	12	0	-	-	1006.9	WSW	18	3	-	-
13	Eskdalemuir	1008.6	W	8	0	4.1	1.7	1008.2	W	15	4	10.9	5.2
14	Aldergrove	1011.4	W	12	8	8.1	4.3	1011.9	W	15	7	9.2	6.1
15	Shap	1009.5	WNW	9	0	6.1	2.1	1010.3	W	9	8	10.3	3.4
16	Leeming	1008.8	W	8	0	6.0	2.3	1009.9	W	20	1	14.4	4.7
17	Ronaldsway	1011.3	W	10	8	9.5	4.3	1012.4	WSW	17	3	12.8	6.0
18	Bridlington	1007.8	W	7	0	6.8	3.3	1009.6	W	14	5	15.0	2.5
19	Crosby	1011.0	WNW	20	3	11.0	5.7	1013.5	W	22	2	13.3	6.5
20	Valley	1012.4	WNW	9	0	9.3	4.7	1014.4	WSW	16	2	14.0	6.0
21	Waddington	1010.2	W	6	0	7.8	3.5	1012.3	W	14	8	12.9	3.5
22	Shawbury	1012.1	WSW	7	0	5.5	3.9	1013.8	W	13	7	14.1	4.2
23	Weybourne	1009.0	W	14	0	8.4	5.3	1012.2	W	16	8	13.8	6.2
24	Bedford	1011.6	W	6	0	7.8	5.7	1013.6	W	11	4	14.4	4.5
25	Aberporth	1013.3	NW	18	3	10.5	3.9	1016.3	W	13	0	11.7	4.0
26	Sennybridge	1014.2	SSE	2	0	1.5	0.7	1015.3	NW	2	6	12.3	3.3
27	Wattisham	1010.5	W	7	4	8.4	7.5	1013.2	WSW	11	7	14.3	4.9
28	Almondsbury	1012.9	WSW	4	8	7.9	5.9	1015.6	WSW	9	8	12.7	3.2
29	Heathrow	1012.0	W	3	5	11.2	8.6	1014.6	W	12	3	16.4	2.5
30	Manston	1011.3	NNW	12	8	11.9	7.7	1014.2	E	8	6	15.5	5.8
31	Chivenor	1013.8	NW	3	1	10.1	5.7	1017.3	WNW	12	3	13.8	3.0
32	Exeter	1013.0	NW	4	2	11.0	9.5	1016.4	WNW	9	3	15.7	4.2
33	Herstmonceux	1011.6	NNW	7	8	11.8	7.9	1014.4	WSW	6	8	15.8	7.3
34	Hurn	1012.3	W	3	6	12.1	11.0	1015.8	WNW	11	3	16.6	3.9
35	Camborne	1014.6	NNW	9	0	12.1	8.0	1018.3	NNW	9	0	13.5	4.6

Daily Weather Summary for Wednesday 05 June 2024

Selected European readings at (L) 0000 and (R) 1200 UTC

STATIONS		0000 UTC						1200 UTC					
NO	SITE	PRESS	WDIR	WSPD	CLOUD	TEMP	TDEW	PRESS	WDIR	WSPD	CLOUD	TEMP	TDEW
1	Murmansk	1009.2	N	10	8	8.3	5.8	1013.3	N	8	1	16.4	4.7
2	Helsinki	1009.3	W	2	0	10.6	7.7	1008.6	SSW	10	0	23.0	7.9
3	Stockholm	1006.8	SE	6	-	14.3	10.9	1003.2	SSE	14	-	20.7	11.2
4	Oslo	998.8	SSE	10	-	13.2	11.9	996.0	W	16	7	9.6	7.9
5	Reykjavik	1016.0	N	19	7	4.5	-0.9	1014.6	NNW	17	5	7.4	0.3
6	Moscow	1009.6	-	0	0	16.3	14.5	1008.2	N	4	6	26.0	14.3
7	Kiev	1010.0	S	4	6	18.0	14.5	1008.8	WSW	4	6	25.5	14.3
8	Warsaw	1011.8	W	6	3	14.7	11.8	1011.8	W	6	5	21.7	10.5
9	Berlin	1009.9	S	4	5	14.0	9.8	1011.1	WNW	17	8	17.3	12.4
10	De Bilt	1007.5	SW	8	8	14.2	13.7	1013.1	W	10	5	16.2	3.4
11	Dublin	1013.7	W	10	2	7.1	3.2	1013.6	W	16	6	13.2	2.3
12	Cork	1016.7	SW	2	2	7.2	3.3	1016.9	W	14	6	13.6	3.4
13	Sofia	1012.9	WNW	2	0	17.9	14.0	1012.8	WNW	4	6	25.4	14.2
14	Belgrade	1015.2	S	2	-	17.0	17.0	1014.5	SSE	2	7	25.8	14.9
15	Budapest	-	-	-	-	-	-	-	-	-	-	-	-
16	Prague	1012.8	SSW	4	-	13.2	10.3	1011.3	W	6	4	25.0	11.0
17	Munich	1013.5	S	2	0	12.3	11.0	1012.8	WSW	14	7	23.0	10.0
18	Strasbourg	1013.3	S	2	-	14.2	11.7	1014.2	ESE	3	7	20.1	13.5
19	Paris	1013.7	WNW	3	8	16.5	11.8	1014.5	W	12	7	20.3	11.5
20	Jersey	1014.1	W	12	8	13.4	11.1	1016.8	N	8	2	15.7	7.0
21	Milan	1015.2	-	0	4	18.9	16.0	1015.9	N	5	1	24.8	16.1
22	Marseille	1016.2	SE	3	-	16.4	13.7	1016.5	SSW	11	-	25.6	16.7
23	Bordeaux	1016.2	N	1	-	15.0	11.4	1016.3	NNE	4	-	25.1	11.3
24	Rome	1016.1	NW	2	0	14.9	13.4	1017.0	W	12	1	23.1	15.1
25	Ajaccio	1016.8	NE	5	-	15.5	13.9	1018.0	SW	13	-	24.2	17.2
26	Barcelona	1016.7	W	2	3	20.0	18.0	1017.0	SW	15	1	23.3	18.5
27	Majorca	1017.6	NE	2	2	16.7	14.2	1018.5	SW	15	0	25.4	15.3
28	Madrid	1012.7	N	4	1	21.7	7.1	1011.5	SW	8	4	32.0	8.8
29	Lisbon	1015.4	N	3	-	-	-	1016.0	NNW	5	-	25.0	14.3
30	Athens	1012.1	-	0	-	24.9	13.4	1011.6	N	5	-	37.4	9.7
31	Malta	1012.5	NNE	12	1	21.1	19.8	1013.1	NE	18	4	25.0	19.7
32	Gibraltar	1016.2	E	8	3	19.9	18.1	1016.3	ESE	12	0	22.4	17.0

Daily Weather Summary for Wednesday 05 June 2024

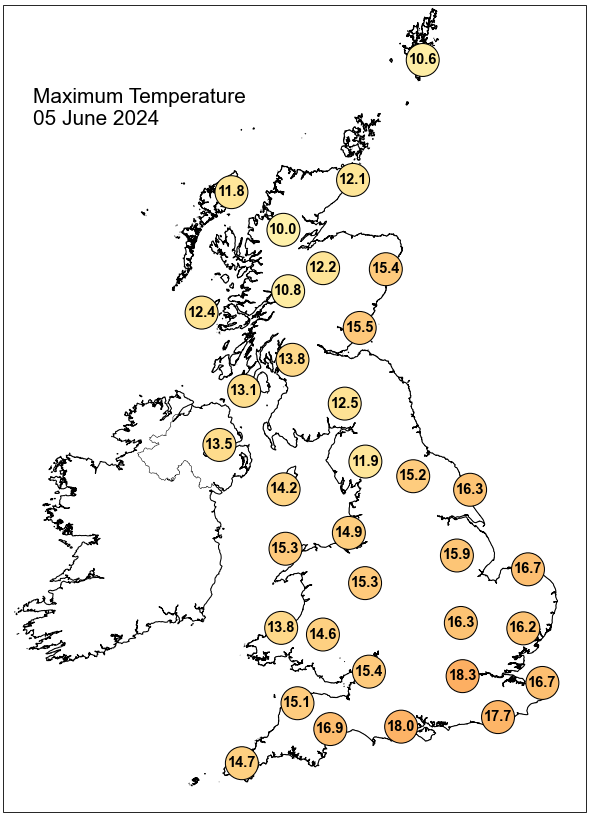

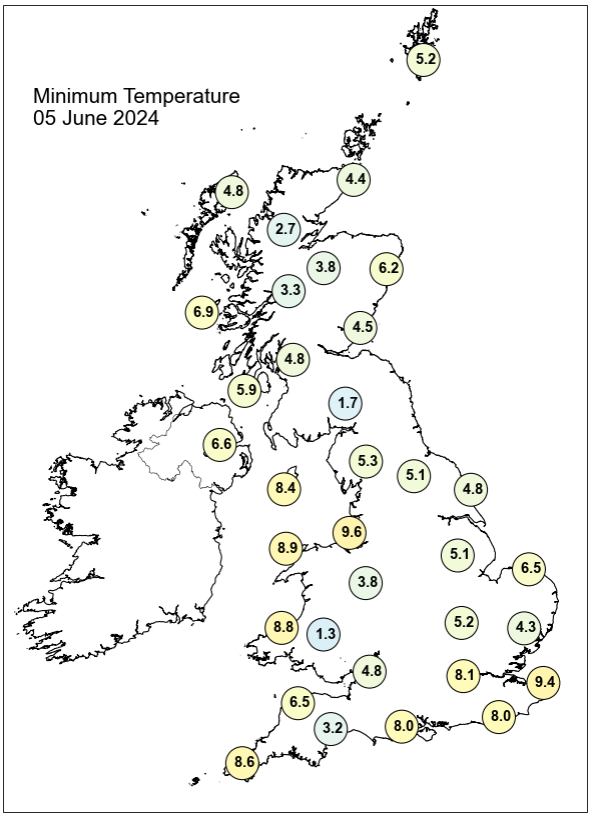

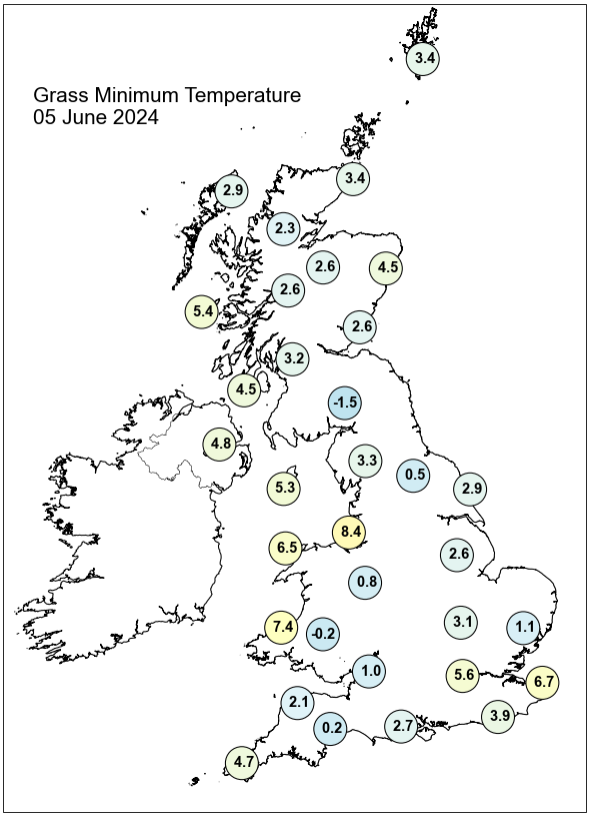

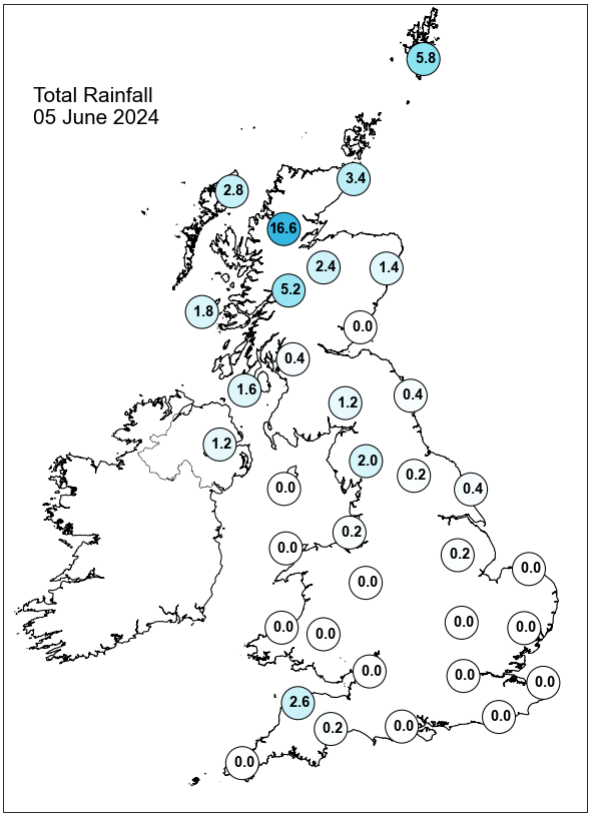

Daily Weather Summary for Wednesday 05 June 2024

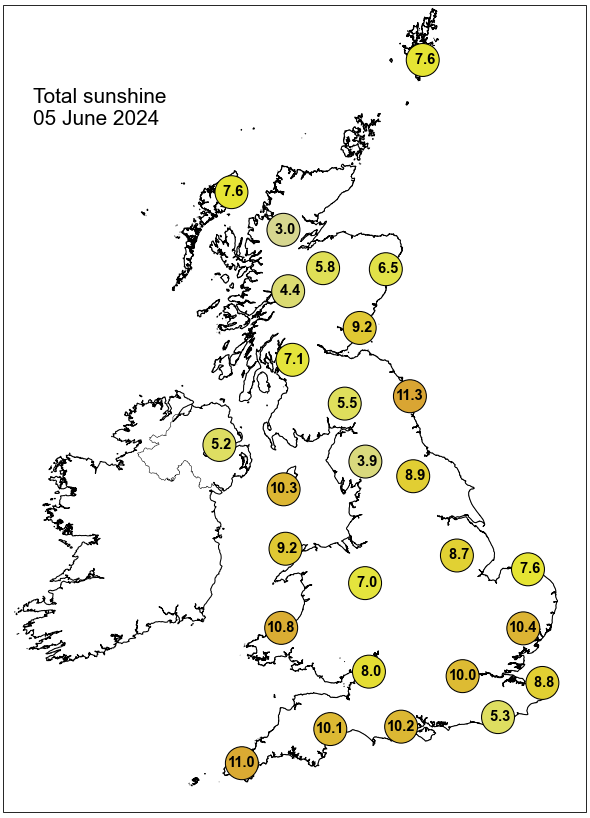

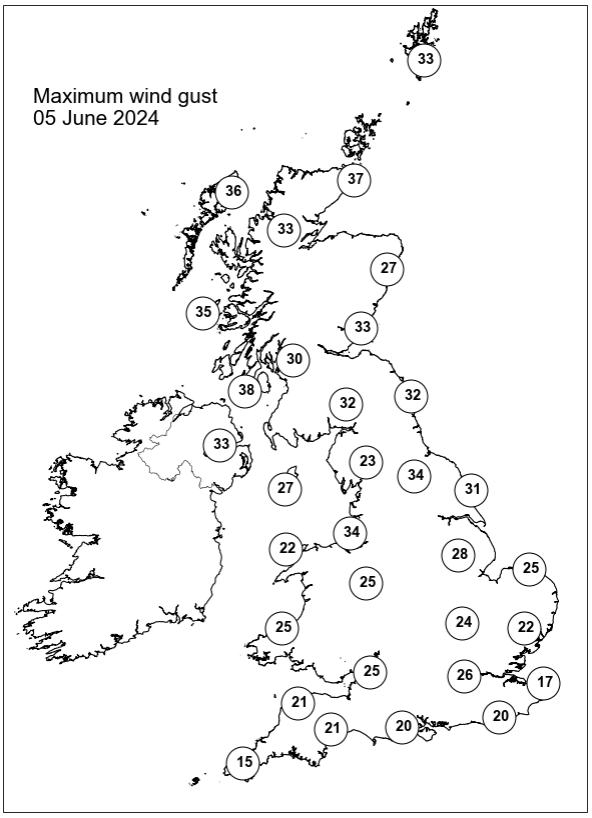

None of the selected stations observed a day of sleet or snow falling or non-zero snow depth at 0900 UTC.

Daily Weather Summary for Thursday 06 June 2024

This day's summary created 13/06/2024 04:03

Summary of the UK Weather for Thursday 06 June 2024

Thursday started fairly unsettles across the north, where low pressure was very influential, however high pressure was not so far away having some influence in the far south. Showers occurred through the period affecting western Scotland, Wales, North Ireland and central parts of England, these scattered across de south, resulting in a showery regime into the afternoon. Clear skies were possible in the southeast and eastern parts of England, however patchy cloud extended across the country. It was breezy, specially over the north, with northwesterly winds being dominate. Temperature were slightly below average. Daytime, Low pressure is dominating to the north of the UK, but high pressure to the west bringing more settled conditions to the southern half of the UK. The north was cool and breezy with sunny spells and blustery showers, most frequently across Scotland, some thundery and hail, and some snow over mountain tops. The south was mainly dry with variable cloud and sunny spells, cloudier eastwards into the evening. Temperatures were slightly higher than yesterday.

Daily Extremes

Highest Maximum	**19.8°C** Heathrow (Greater London, 25mAMSL)
Lowest Maximum	**10.0°C** Lerwick (Shetland, 82mAMSL)
Highest Minimum	**11.2°C** Scilly: St Marys Airport (Isles Of Scilly, 31mAMSL)
Lowest Minimum	**-0.1°C** Aboyne No 2 (Aberdeenshire, 140mAMSL)
Lowest Grass Minimum	**-4.2°C** Aboyne No 2 (Aberdeenshire, 140mAMSL)
Most Rainfall	**25.6mm** Dunstaffnage (Argyll (in Strathclyde Region), 3mAMSL)
Most Sunshine	**11.7hr** St Athan (South Glamorgan, 49mAMSL) also Aberporth (Dyfed, 133mAMSL)
Highest Gust	**40Kt 46mph** Wick Airport (Caithness, 36mAMSL)
Highest Gust (mountain)*	**51Kt 59mph** Cairnwell (Aberdeenshire, 928mAMSL)
Greatest Snow Depth at 0900 UTC	No non-zero values.

mAMSL refers to station elevation in metres above mean sea level.

*Mountain stations are above 500mAMSL.

Daily Weather Summary for Thursday 06 June 2024

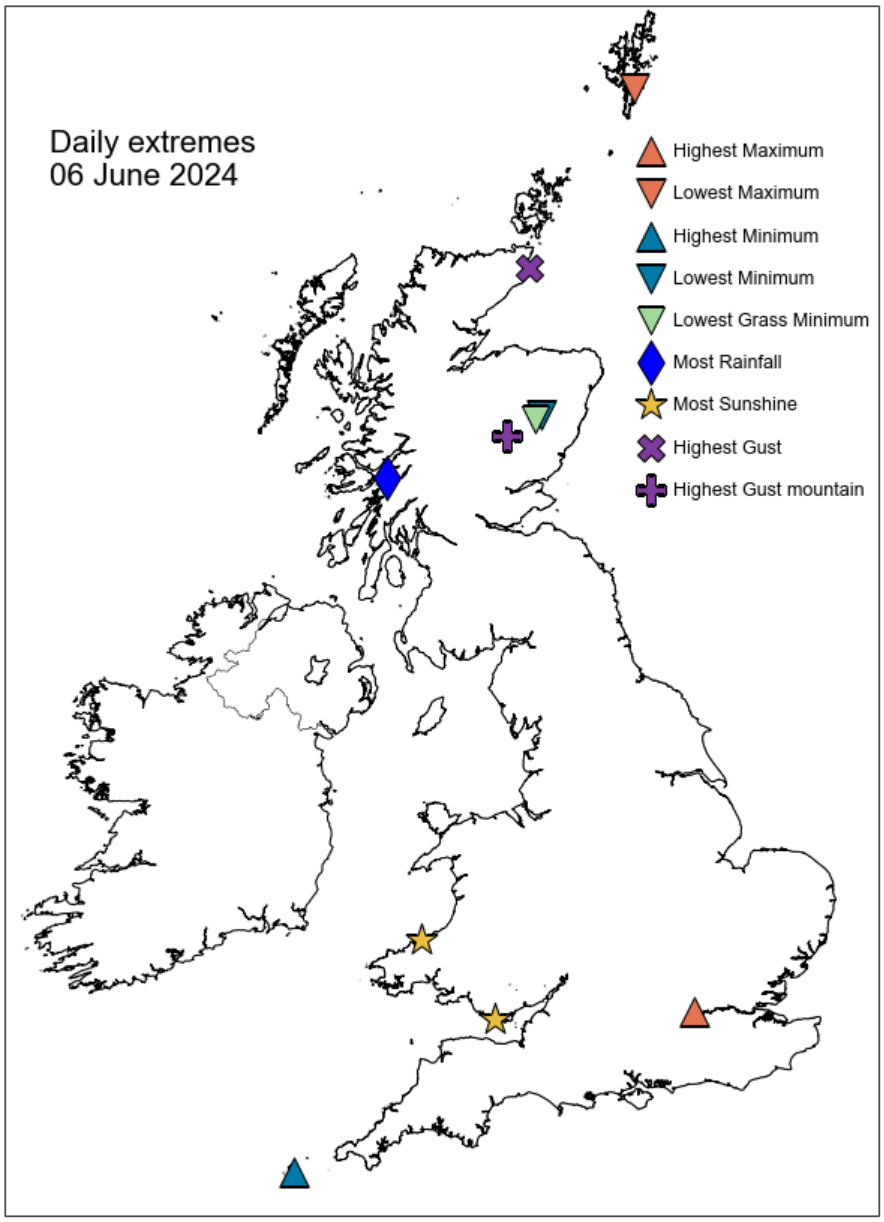

Daily Weather Summary for Thursday 06 June 2024

North Atlantic and Europe analysis charts and satellite images at 0000 UTC

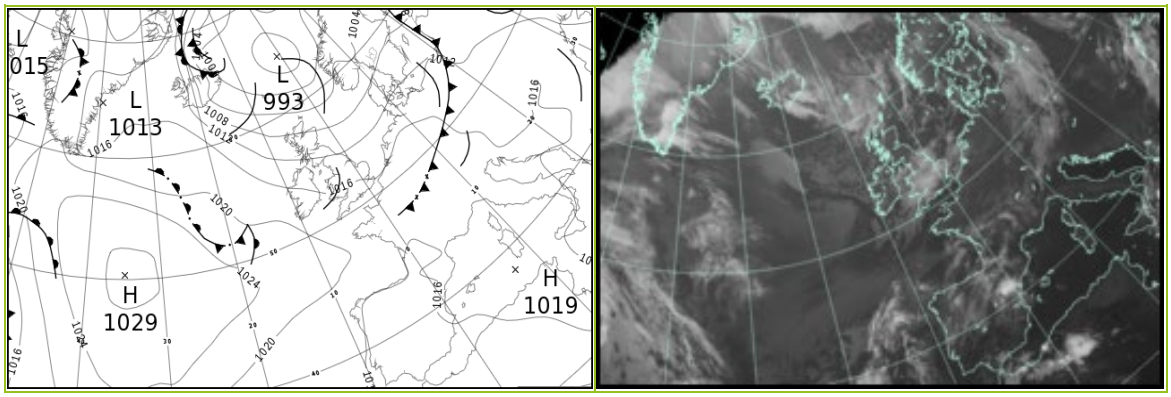

North Atlantic and Europe analysis charts and satellite images at 1200 UTC

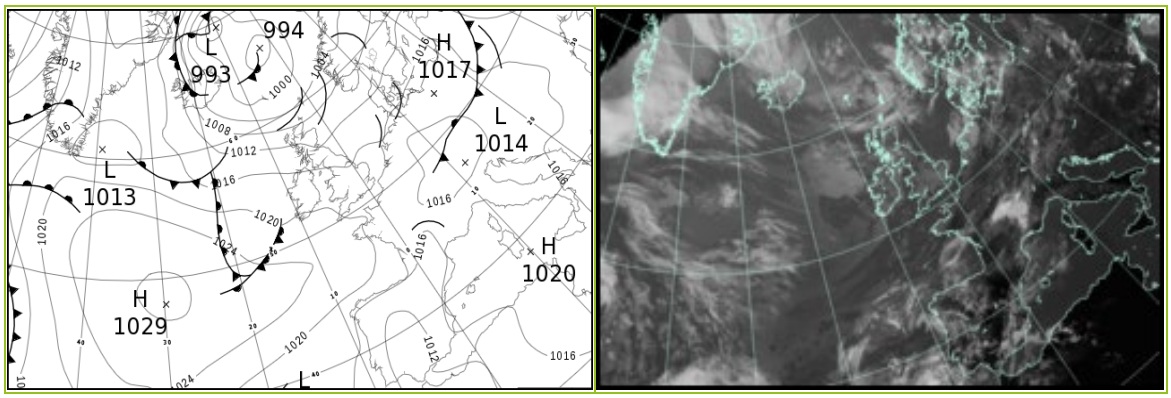

All satellite imagery copyright Met Office and EUMETSAT (European Organisation for the Exploitation of Meteorological Satellites). These show infra-red images from the geostationary MSG satellite. The rainfall rates are derived from both rain-radar and satellite data.

Daily Weather Summary for Thursday 06 June 2024

UK satellite and rain-radar precipitation rates at (L) 0000 and (R) 1200 UTC



UK wind speed and direction at (L) 0000 and (R) 1200 UTC

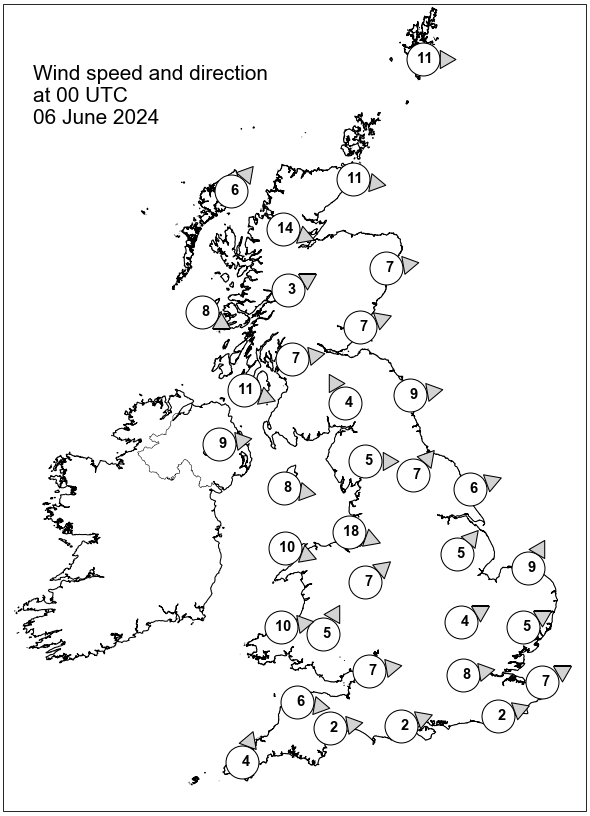

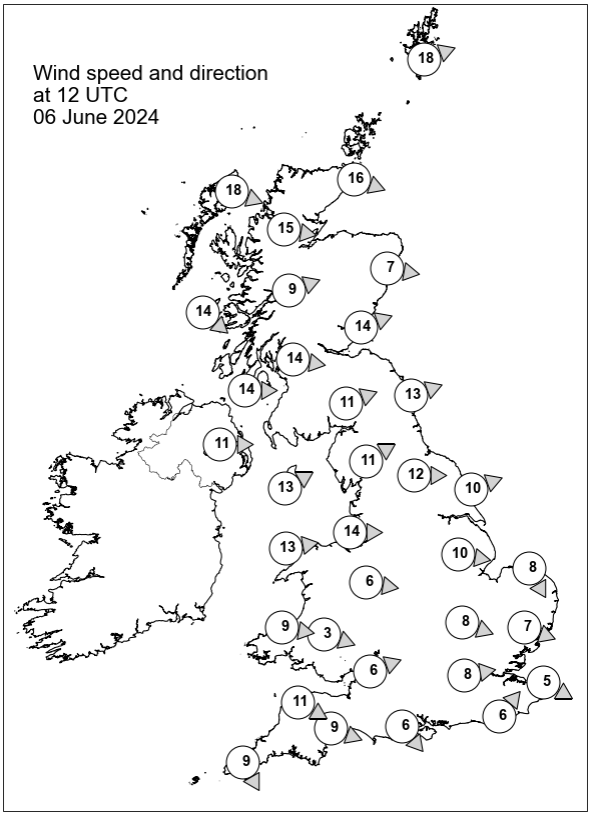

Daily Weather Summary for Thursday 06 June 2024

Selected UK readings at (L) 0000 and (R) 1200 UTC

STATIONS		0000 UTC						1200 UTC					
NO	SITE	PRESS	WDIR	WSPD	CLOUD	TEMP	TDEW	PRESS	WDIR	WSPD	CLOUD	TEMP	TDEW
1	Lerwick	1001.8	W	11	8	6.5	3.6	1004.2	WSW	18	8	7.2	5.5
2	Wick	1006.2	W	11	-	5.1	3.7	1008.3	WNW	16	-	9.9	4.3
3	Stornoway	1008.1	SW	6	1	4.2	3.3	1010.0	WNW	18	8	10.9	6.4
4	Loch Glascarnoch	1008.9	WNW	14	0	4.0	2.1	1010.5	W	15	8	10.6	3.9
5	Aviemore	1009.7	-	-	7	3.3	2.7	1011.2	-	-	8	9.2	3.2
6	Dyce	1008.3	W	7	2	6.0	2.0	1010.2	W	7	8	11.6	6.2
7	Tulloch Bridge	1011.2	WSW	3	6	5.5	2.5	1013.2	WSW	9	8	7.1	4.8
8	Tiree	1011.3	WNW	8	4	7.5	4.6	1014.0	NW	14	3	12.3	5.4
9	Leuchars	1009.8	WSW	7	0	5.5	3.2	1011.3	WSW	14	7	14.5	6.0
10	Bishopton	1011.3	W	7	1	6.8	4.8	1013.3	W	14	1	14.1	6.0
11	Machrihanish	1012.3	WNW	11	2	9.4	5.9	1015.0	W	14	7	12.2	7.4
12	Boulmer	1010.5	W	9	0	-	-	1013.2	WSW	13	5	-	-
13	Eskdalemuir	1012.5	SSE	4	1	2.9	1.9	1014.6	WSW	11	8	9.6	5.5
14	Aldergrove	1014.1	W	9	5	8.2	5.3	1016.5	W	11	8	9.3	6.0
15	Shap	1013.2	W	5	8	6.3	3.5	1015.4	WSW	11	4	12.4	5.3
16	Leeming	1012.9	SW	7	8	8.8	5.5	1015.3	W	12	8	14.0	5.7
17	Ronaldsway	1014.0	W	8	5	9.8	5.6	1017.0	WSW	13	6	13.2	7.1
18	Bridlington	1012.5	WSW	6	8	9.9	5.7	1014.9	WSW	10	2	17.2	3.2
19	Crosby	1014.0	WNW	18	8	12.4	7.2	1017.6	W	14	0	14.1	7.9
20	Valley	1015.1	WNW	10	5	10.8	6.2	1018.3	W	13	1	13.8	6.2
21	Waddington	1014.5	SW	5	8	10.1	5.2	1016.4	W	10	4	15.5	4.6
22	Shawbury	1015.0	SW	7	8	10.4	7.2	1017.4	W	6	8	14.5	4.6
23	Weybourne	1014.5	SSW	9	1	8.5	4.9	1016.6	NNW	8	2	14.6	7.8
24	Bedford	1015.7	WSW	4	2	9.3	3.3	1017.2	WNW	8	7	15.4	4.7
25	Aberporth	1016.0	W	10	8	11.7	7.1	1019.5	W	9	0	12.1	7.0
26	Sennybridge	1016.5	SSW	5	8	8.2	6.2	1018.3	WNW	3	8	13.3	5.1
27	Wattisham	1015.7	WSW	5	7	7.9	5.0	1016.9	WNW	7	3	16.3	7.3
28	Almondsbury	1016.8	W	7	7	11.1	6.3	1018.5	WSW	6	8	14.2	7.1
29	Heathrow	1016.4	W	8	8	10.9	5.6	1017.7	W	8	5	18.6	6.9
30	Manston	1016.0	WSW	7	6	10.1	4.0	1017.7	WNW	5	2	17.0	4.2
31	Chivenor	1016.9	W	6	8	12.0	7.8	1019.9	WNW	11	0	14.6	8.7
32	Exeter	1017.3	W	2	8	9.1	6.1	1018.9	WNW	9	5	16.1	7.1
33	Herstmonceux	1016.5	WSW	2	4	8.1	5.4	1018.1	SW	6	8	14.8	7.5
34	Hurn	1017.1	WSW	2	8	7.5	4.0	1018.5	NW	6	8	16.5	7.1
35	Camborne	1018.3	SSW	4	8	10.7	7.1	1020.9	NNW	9	1	13.9	7.0

Daily Weather Summary for Thursday 06 June 2024

Selected European readings at (L) 0000 and (R) 1200 UTC

STATIONS		0000 UTC						1200 UTC					
NO	SITE	PRESS	WDIR	WSPD	CLOUD	TEMP	TDEW	PRESS	WDIR	WSPD	CLOUD	TEMP	TDEW
1	Murmansk	1014.2	N	6	0	6.5	4.1	1011.0	N	10	6	19.4	5.1
2	Helsinki	1008.8	E	2	0	9.4	7.9	1010.3	WNW	14	7	14.1	12.3
3	Stockholm	1008.3	SW	2	-	10.7	7.2	1010.9	SSW	12	-	17.7	1.9
4	Oslo	1003.7	S	8	-	9.9	5.7	1006.7	SSW	8	3	16.6	5.3
5	Reykjavik	1012.8	N	6	3	5.4	-0.8	1011.7	NNW	17	7	6.3	0.6
6	Moscow	1007.5	-	0	1	15.2	15.0	1006.8	NE	4	8	20.6	13.5
7	Kiev	1010.5	WSW	6	0	17.0	14.3	1012.2	W	6	4	25.3	14.2
8	Warsaw	1012.4	WNW	2	6	14.9	12.4	1016.8	WNW	10	4	21.3	11.9
9	Berlin	1014.8	SW	4	0	13.3	12.7	1017.3	W	10	3	19.1	6.1
10	De Bilt	1016.3	SSE	2	8	6.9	6.8	1016.9	W	6	7	16.3	5.5
11	Dublin	1015.8	W	12	7	8.1	4.5	1017.5	W	14	6	15.6	3.7
12	Cork	1018.6	WNW	8	3	8.1	4.6	1020.1	W	10	7	13.2	4.7
13	Sofia	1015.1	W	2	2	17.5	10.8	1015.2	NNE	4	2	25.5	10.7
14	Belgrade	1016.3	SSE	2	-	17.7	17.7	1017.7	NNW	2	3	28.4	13.6
15	Budapest	-	-	-	-	-	-	-	-	-	-	-	-
16	Prague	1015.1	N	2	-	16.1	11.5	1014.8	S	6	4	24.5	12.6
17	Munich	1016.3	-	0	7	15.6	13.1	1014.8	WNW	6	7	24.2	12.4
18	Strasbourg	1016.7	E	1	8	16.6	13.3	1015.7	W	3	-	24.9	14.7
19	Paris	1017.6	NNE	3	-	12.2	8.1	1018.0	W	3	4	19.7	9.3
20	Jersey	1018.2	WNW	3	0	9.3	5.0	1020.1	W	8	8	15.9	8.3
21	Milan	1016.8	NW	4	2	19.8	14.9	1018.3	N	3	0	26.2	15.8
22	Marseille	1017.8	ESE	4	-	17.1	15.3	1018.6	S	11	-	27.5	12.7
23	Bordeaux	1016.7	N	5	-	16.1	11.9	1017.7	NNE	4	-	23.9	11.9
24	Rome	1017.4	N	3	0	15.6	14.7	1018.6	W	14	1	25.9	14.7
25	Ajaccio	1019.4	NE	5	-	16.0	13.8	1020.2	SSW	11	-	25.6	15.6
26	Barcelona	1017.4	NNW	2	5	19.1	14.4	1018.1	SW	15	6	25.2	17.1
27	Majorca	1018.0	ENE	2	1	17.6	12.5	1017.8	SW	14	7	31.3	12.1
28	Madrid	1012.5	N	3	5	21.8	8.9	1011.4	S	3	7	33.2	8.5
29	Lisbon	1015.2	N	10	-	17.1	11.9	1013.6	S	4	-	26.5	13.8
30	Athens	1011.9	N	1	-	26.6	10.3	1011.5	ENE	12	7	31.8	10.4
31	Malta	1014.8	N	7	6	23.0	18.1	1017.5	SSW	5	0	28.1	17.2
32	Gibraltar	1014.2	E	11	1	21.9	15.8	1013.6	E	9	0	25.1	15.0

Daily Weather Summary for Thursday 06 June 2024

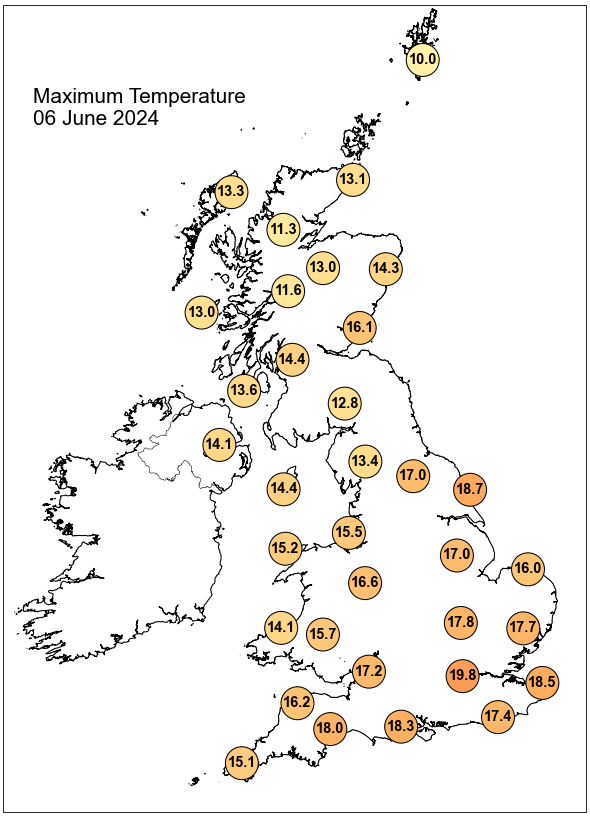

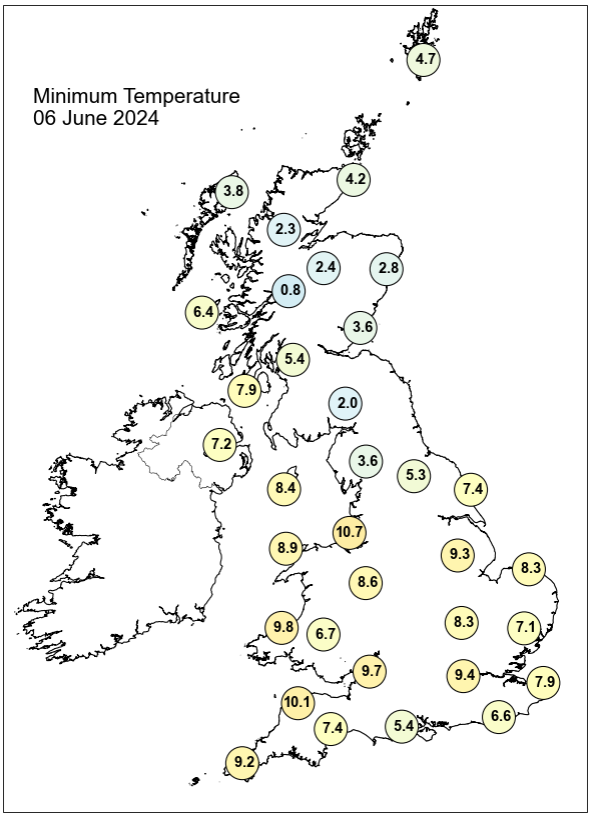

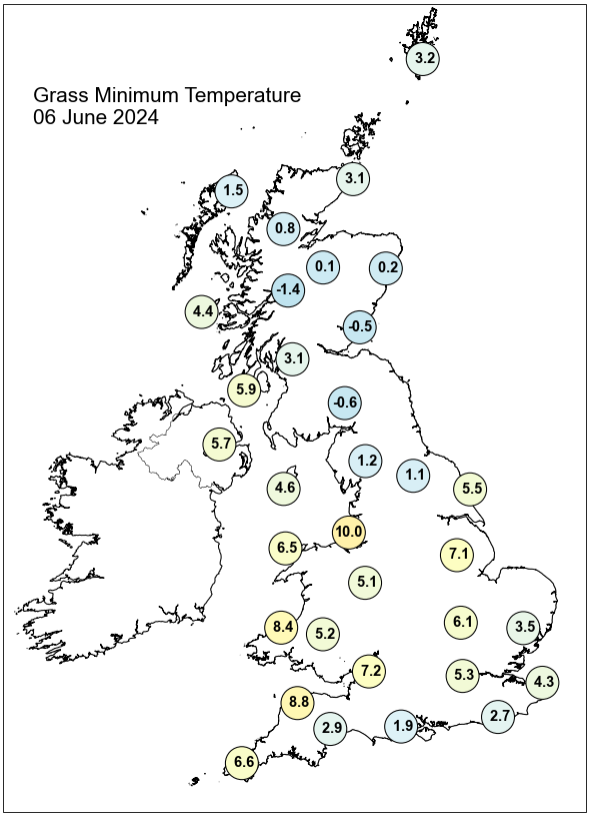

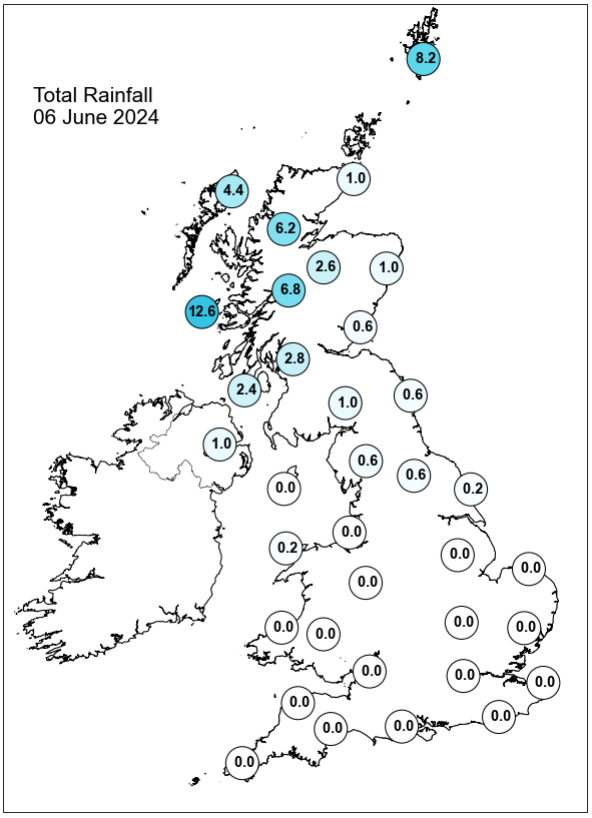

Daily Weather Summary for Thursday 06 June 2024

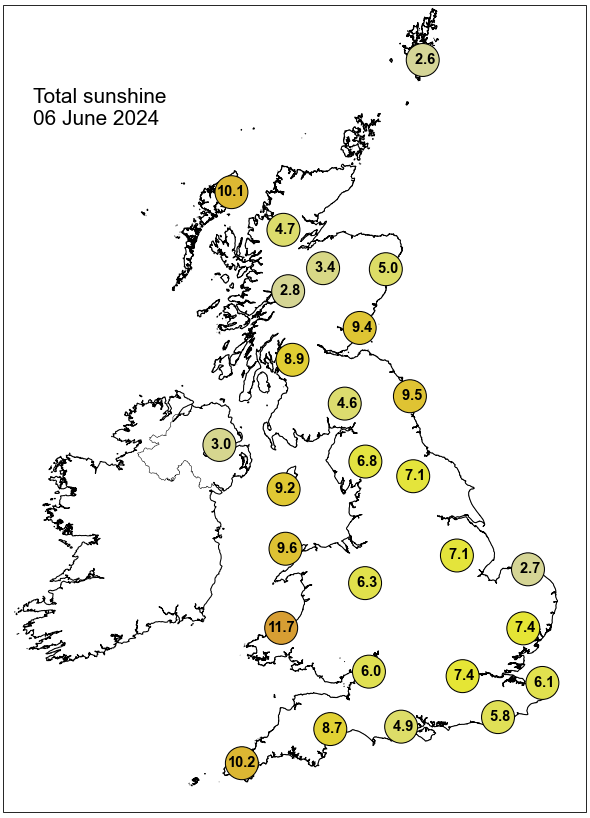

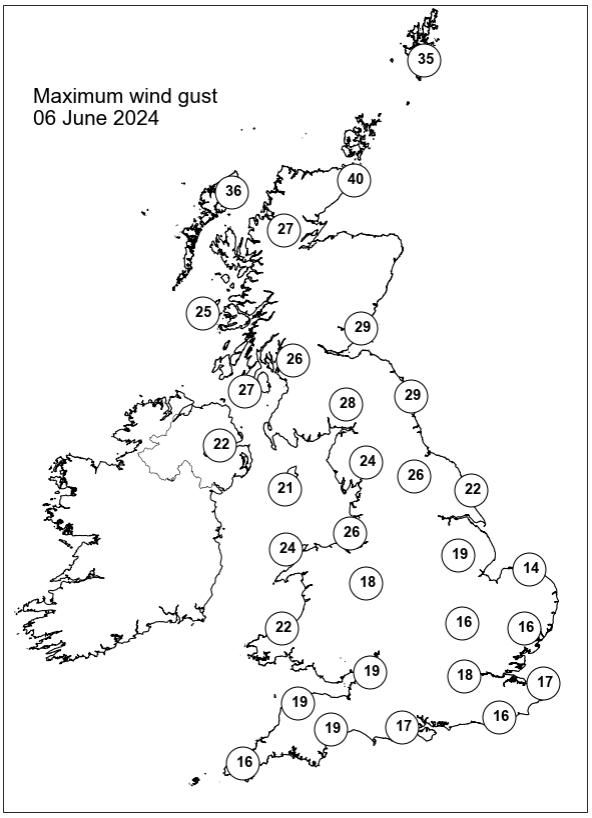

None of the selected stations observed a day of sleet or snow falling or non-zero snow depth at 0900 UTC.

Daily Weather Summary for Friday 07 June 2024

This day's summary created 14/06/2024 04:03

Summary of the UK Weather for Friday 07 June 2024

Over the evening, it was a mostly clear and dry picture across most of the UK with occasional showers at places. These showers were brought by nearby troughs affecting the areas. Later, an occlusions pushed its way towards the northwest of Scotland which brought some heavier showers and rainfalls to northwestern Scotland which continued to push inland, and brought further rain to the south of Scotland and northern England. The rest, it was mostly clear and dry. Winds were calm during the evening. Bands of rain continued to move south-eastwards, weakening and fragmenting through the day, while further north had sunny spells and blustery showers. Some showers were heavy in places. Further south, it was a sunny start in the south east but became cloudier through the day. Elsewhere rather cloudy with the occasional light shower and sunny intervals. Fairly cool for most, especially in the north, but nearing average in the brightest parts of the south east.

Daily Extremes

Highest Maximum	**21.1°C** Cavendish (Suffolk, 55mAMSL)
Lowest Maximum	**10.5°C** Dalwhinnie No 2 (Inverness-shire, 351mAMSL) also Resallach (Sutherland, 133mAMSL)
Highest Minimum	**12.7°C** Bude (Cornwall, 15mAMSL)
Lowest Minimum	**2.3°C** Katesbridge (Down, 91mAMSL) also South Newington (Oxfordshire, 105mAMSL)
Lowest Grass Minimum	**-2.0°C** Boscombe Down (Wiltshire, 126mAMSL)
Most Rainfall	**27.8mm** Cassley (Sutherland, 99mAMSL)
Most Sunshine	**14.5hr** Hastings (East Sussex, 45mAMSL)
Highest Gust	**42Kt 48mph** South Uist Range (Western Isles, 4mAMSL)
Highest Gust (mountain)*	**69Kt 79mph** Cairngorm Summit (Inverness-shire, 1237mAMSL)
Greatest Snow Depth at 0900 UTC	No non-zero values.

mAMSL refers to station elevation in metres above mean sea level.

*Mountain stations are above 500mAMSL.

Daily Weather Summary for Friday 07 June 2024

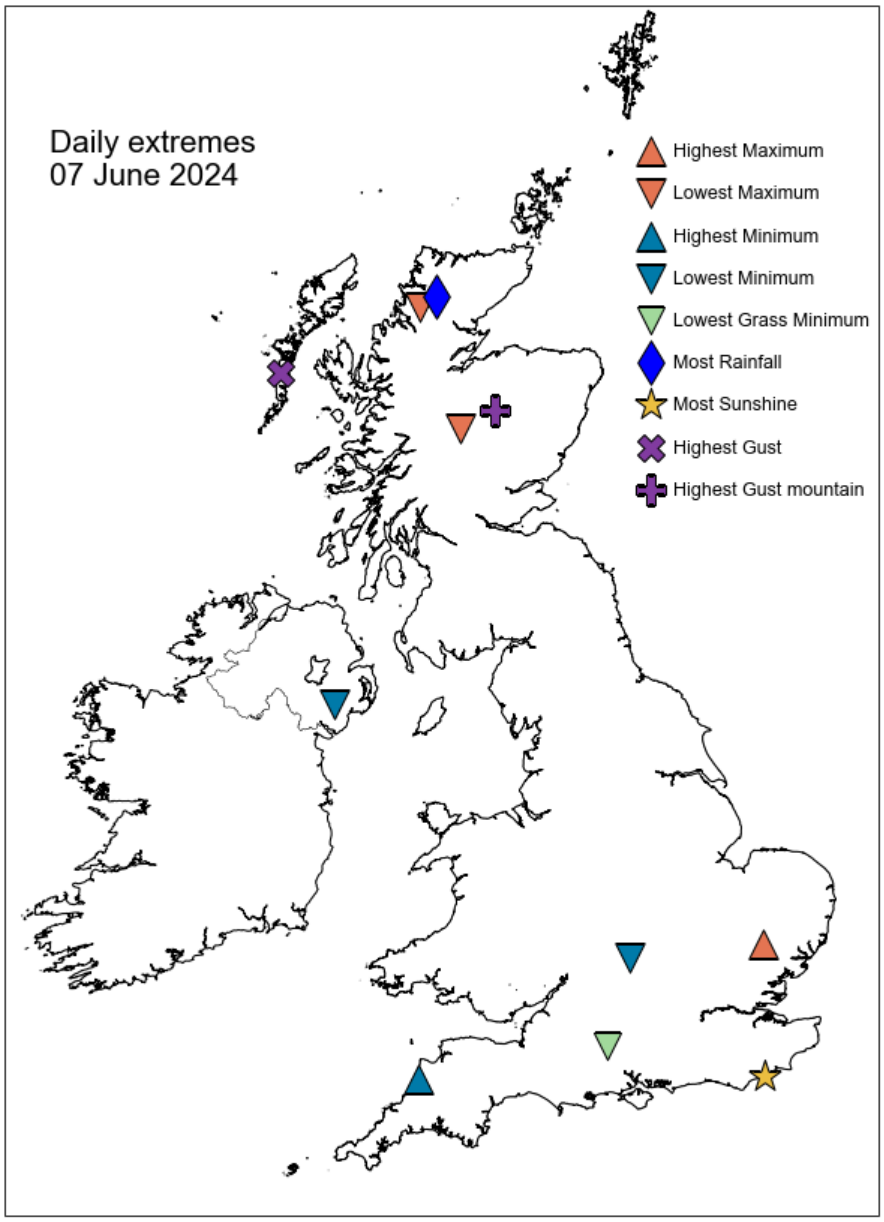

Daily Weather Summary for Friday 07 June 2024

North Atlantic and Europe analysis charts and satellite images at 0000 UTC

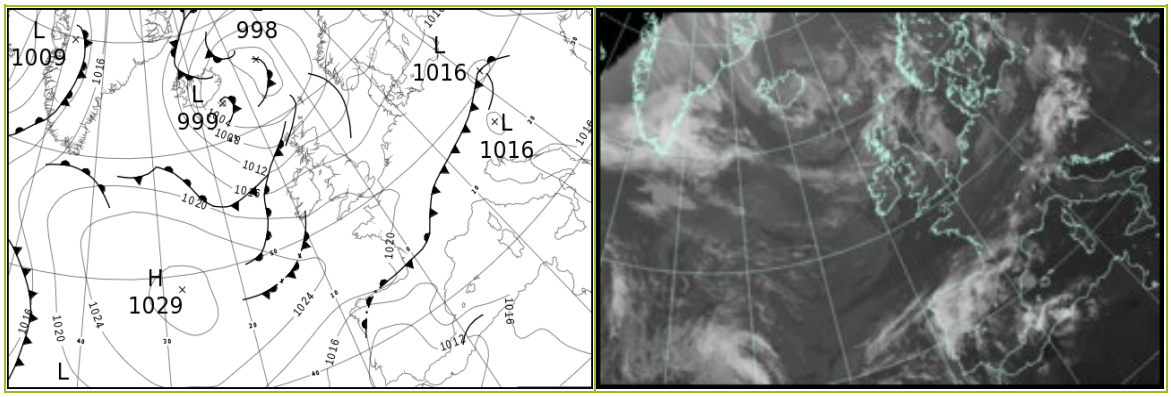

North Atlantic and Europe analysis charts and satellite images at 1200 UTC

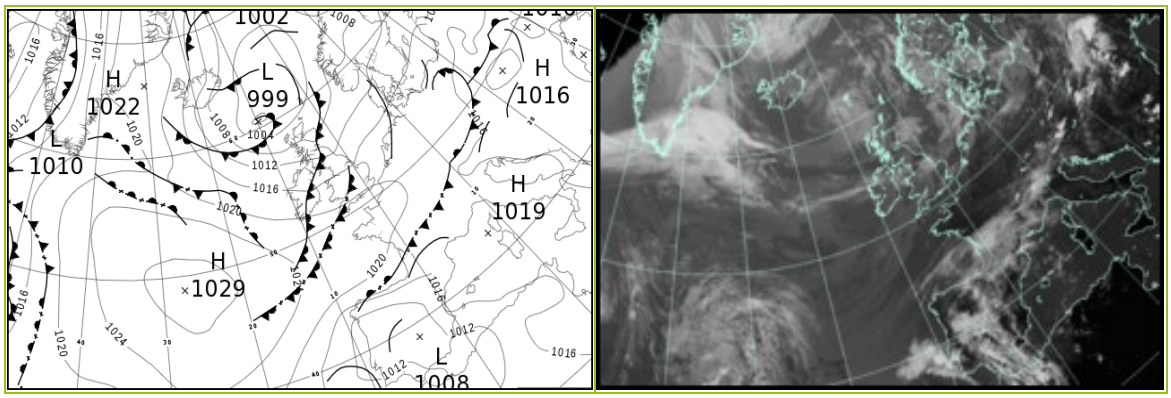

All satellite imagery copyright Met Office and EUMETSAT (European Organisation for the Exploitation of Meteorological Satellites). These show infra-red images from the geostationary MSG satellite. The rainfall rates are derived from both rain-radar and satellite data.

Daily Weather Summary for Friday 07 June 2024

UK satellite and rain-radar precipitation rates at (L) 0000 and (R) 1200 UTC



UK wind speed and direction at (L) 0000 and (R) 1200 UTC

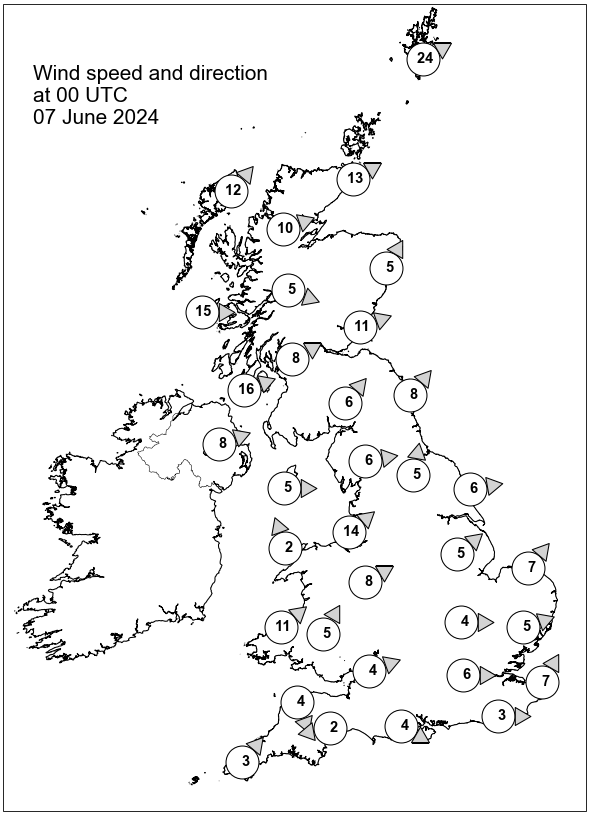

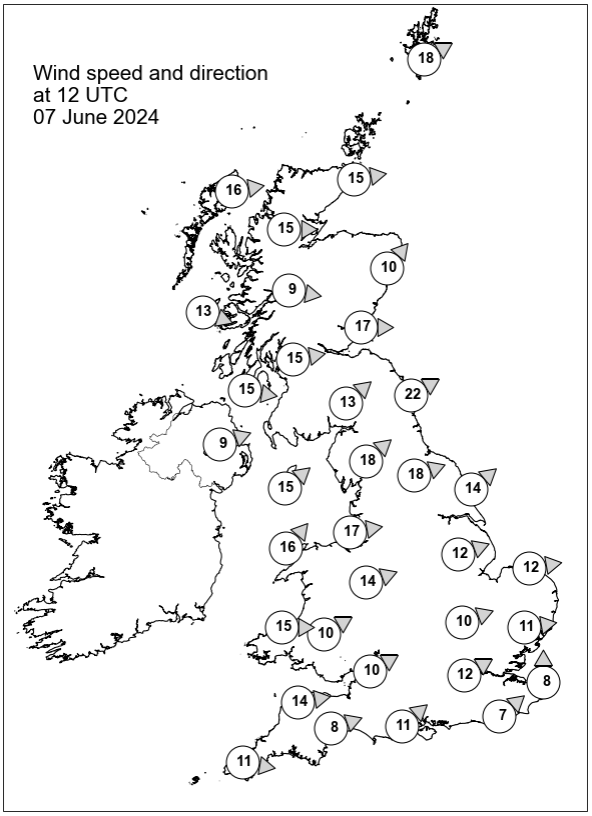

Daily Weather Summary for Friday 07 June 2024

Selected UK readings at (L) 0000 and (R) 1200 UTC

STATIONS		0000 UTC						1200 UTC					
NO	SITE	PRESS	WDIR	WSPD	CLOUD	TEMP	TDEW	PRESS	WDIR	WSPD	CLOUD	TEMP	TDEW
1	Lerwick	1004.6	WSW	24	8	7.5	4.5	1003.4	WSW	18	6	11.0	5.6
2	Wick	1008.3	WSW	13	-	7.0	2.7	1005.3	W	15	-	12.4	5.3
3	Stornoway	1007.5	SW	12	8	8.1	5.5	1006.5	W	16	8	8.7	5.6
4	Loch Glascarnoch	1010.1	WSW	10	7	5.7	1.1	1007.5	W	15	8	8.5	4.6
5	Aviemore	1011.3	-	-	8	6.1	2.9	1007.3	-	-	8	12.0	5.8
6	Dyce	1011.3	SSW	5	8	8.1	3.0	1007.1	SW	10	8	12.2	5.6
7	Tulloch Bridge	1012.9	WNW	5	8	5.9	3.7	1009.5	W	9	4	10.6	5.1
8	Tiree	1012.4	W	15	8	9.7	5.3	1011.2	WNW	13	8	10.7	7.7
9	Leuchars	1012.6	WSW	11	8	7.3	3.6	1008.4	W	17	8	12.5	7.5
10	Bishopton	1014.0	WSW	8	8	8.1	5.6	1011.0	W	15	4	13.5	3.1
11	Machrihanish	1014.8	WSW	16	8	8.9	6.3	1012.8	W	15	3	12.6	6.7
12	Boulmer	1014.3	SW	8	8	-	-	1010.9	WSW	22	8	-	-
13	Eskdalemuir	1015.5	SW	6	8	6.4	4.0	1011.5	SW	13	8	12.1	9.9
14	Aldergrove	1016.5	WSW	8	3	8.8	5.9	1014.1	WSW	9	8	13.5	10.5
15	Shap	1016.3	W	6	5	7.5	5.6	1013.7	SW	18	8	11.2	9.1
16	Leeming	1016.3	S	5	8	9.0	7.1	1013.3	WSW	18	2	16.1	5.6
17	Ronaldsway	1017.2	W	5	4	9.6	5.2	1014.8	SW	15	8	14.3	10.3
18	Bridlington	1016.0	W	6	8	10.0	5.8	1013.8	SW	14	8	15.9	7.1
19	Crosby	1017.3	SW	14	8	12.8	8.9	1016.3	W	17	0	16.2	9.4
20	Valley	1017.9	SSE	2	2	10.0	8.3	1017.0	SW	16	0	14.4	8.9
21	Waddington	1017.8	SW	5	7	10.9	4.2	1016.7	WSW	12	8	14.1	7.1
22	Shawbury	1018.3	WSW	8	8	10.8	7.0	1016.7	WSW	14	8	15.7	7.1
23	Weybourne	1017.3	SW	7	6	10.6	7.4	1016.8	W	12	8	17.1	8.3
24	Bedford	1018.6	W	4	4	10.7	6.6	1017.9	WSW	10	7	17.2	7.1
25	Aberporth	1019.5	SW	11	0	9.0	7.7	1018.7	W	15	4	13.5	9.6
26	Sennybridge	1020.4	SSW	5	0	5.6	4.7	1018.5	WSW	10	8	12.3	9.4
27	Wattisham	1018.0	WSW	5	8	10.0	7.4	1018.0	W	11	8	17.0	6.0
28	Almondsbury	1020.1	WSW	4	0	8.7	6.1	1019.0	WSW	10	8	16.7	11.2
29	Heathrow	1019.2	W	6	1	11.9	6.7	1019.1	WSW	12	8	18.3	8.0
30	Manston	1018.4	SSW	7	2	10.4	8.1	1019.2	S	8	5	17.9	5.3
31	Chivenor	1020.8	NNW	4	4	9.7	6.7	1020.4	W	14	8	14.7	10.5
32	Exeter	1021.1	E	2	0	6.0	4.4	1019.7	WSW	8	8	18.0	8.1
33	Herstmonceux	1019.1	W	3	0	10.6	9.0	1019.9	SW	7	6	16.6	7.9
34	Hurn	1020.3	WNW	4	0	6.3	3.9	1020.0	SW	11	8	16.7	8.8
35	Camborne	1022.2	SW	3	2	9.1	6.3	1021.3	W	11	8	14.8	10.0

Daily Weather Summary for Friday 07 June 2024

Selected European readings at (L) 0000 and (R) 1200 UTC

STATIONS		0000 UTC						1200 UTC					
NO	SITE	PRESS	WDIR	WSPD	CLOUD	TEMP	TDEW	PRESS	WDIR	WSPD	CLOUD	TEMP	TDEW
1	Murmansk	1009.8	NE	4	0	11.7	7.7	1006.7	E	6	6	23.9	4.3
2	Helsinki	1013.3	SSW	2	3	6.4	6.1	1013.9	W	12	6	15.1	6.5
3	Stockholm	1012.3	SSW	4	-	8.6	6.9	1012.9	SW	10	-	17.4	3.3
4	Oslo	1009.6	NE	4	-	5.8	5.2	1009.5	S	12	6	15.3	4.1
5	Reykjavik	1009.7	NNW	20	7	4.8	0.8	1015.5	N	11	7	6.4	2.5
6	Moscow	1006.5	WSW	2	2	15.7	15.3	1009.0	WNW	4	7	21.9	15.4
7	Kiev	1015.6	-	0	0	18.9	12.9	1015.4	NNW	6	2	26.1	9.9
8	Warsaw	1017.2	NNW	2	7	16.8	13.7	1015.7	E	6	5	21.3	9.2
9	Berlin	1017.0	N	6	8	13.1	10.4	1017.8	W	8	6	20.4	6.7
10	De Bilt	1018.7	-	0	6	6.8	6.7	1018.6	WSW	6	8	16.8	9.9
11	Dublin	1018.1	SW	4	3	9.3	5.7	1015.5	WSW	12	7	16.3	8.7
12	Cork	1020.0	WSW	6	7	9.8	8.4	1018.8	WSW	10	6	15.1	8.9
13	Sofia	1017.5	SSE	6	0	17.4	12.9	1014.4	NE	4	4	26.7	16.1
14	Belgrade	1016.6	SE	4	-	20.5	14.4	1015.4	NNE	4	2	30.1	15.1
15	Budapest	-	-	-	-	-	-	-	-	-	-	-	-
16	Prague	1016.5	SSW	4	-	14.3	13.3	1016.1	WNW	10	5	23.4	10.5
17	Munich	1016.7	SSW	6	2	16.9	13.4	1016.8	NW	6	2	21.8	14.7
18	Strasbourg	1017.8	NNW	2	-	14.7	10.7	1017.6	W	3	-	24.9	11.1
19	Paris	1020.4	N	5	-	13.2	5.4	1020.7	NW	6	0	20.0	6.7
20	Jersey	1021.3	NW	8	0	11.2	6.6	1022.1	W	8	0	15.5	7.0
21	Milan	1017.4	W	5	0	21.1	16.1	1017.8	WSW	5	8	26.0	19.2
22	Marseille	1019.0	ESE	5	-	19.4	11.7	1018.0	SSE	8	-	27.1	15.8
23	Bordeaux	1018.9	NNW	3	-	16.2	12.6	1018.8	NE	6	7	21.9	15.5
24	Rome	1018.0	NNW	3	-	15.8	12.8	1018.8	W	10	0	25.5	16.7
25	Ajaccio	1019.5	NE	6	-	16.7	12.6	1019.6	SW	9	-	25.3	18.2
26	Barcelona	1017.9	S	3	4	22.0	17.3	1017.7	E	12	6	25.9	18.4
27	Majorca	1017.7	E	4	3	19.3	11.1	1016.8	ESE	13	0	32.6	8.1
28	Madrid	1013.9	-	0	8	22.5	12.8	1009.9	SSE	8	7	31.7	6.5
29	Lisbon	1011.4	NE	4	-	20.5	14.3	1011.5	SW	3	-	24.4	17.3
30	Athens	1012.0	N	1	-	26.3	10.8	1012.5	SSW	5	2	34.4	13.2
31	Malta	1017.8	WSW	6	1	19.9	17.9	1018.1	ENE	6	1	28.8	19.1
32	Gibraltar	1012.3	SSW	5	7	23.3	15.4	1013.8	SSW	12	3	23.8	16.8

Daily Weather Summary for Friday 07 June 2024

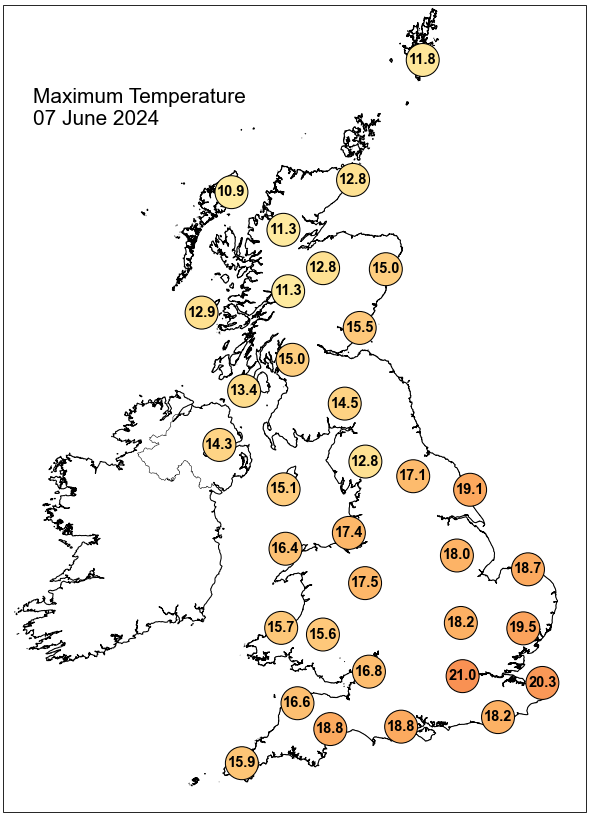

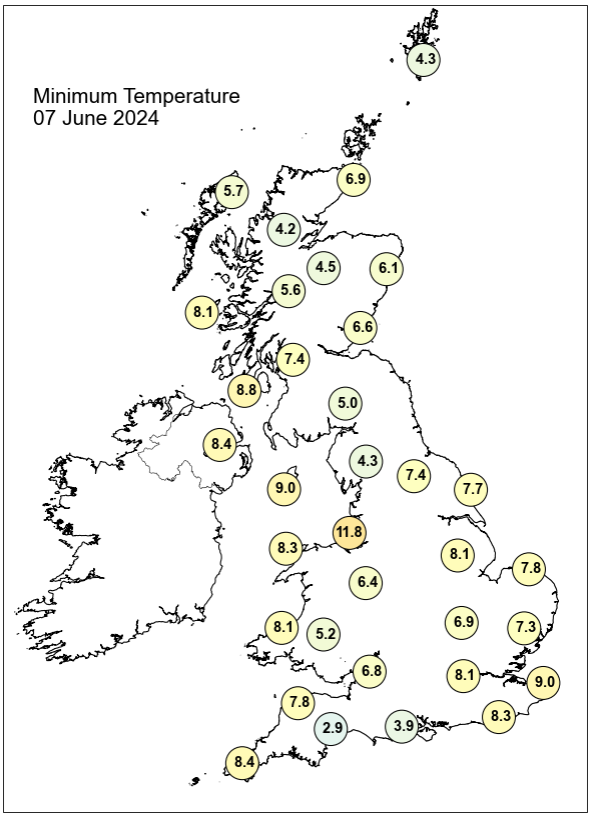

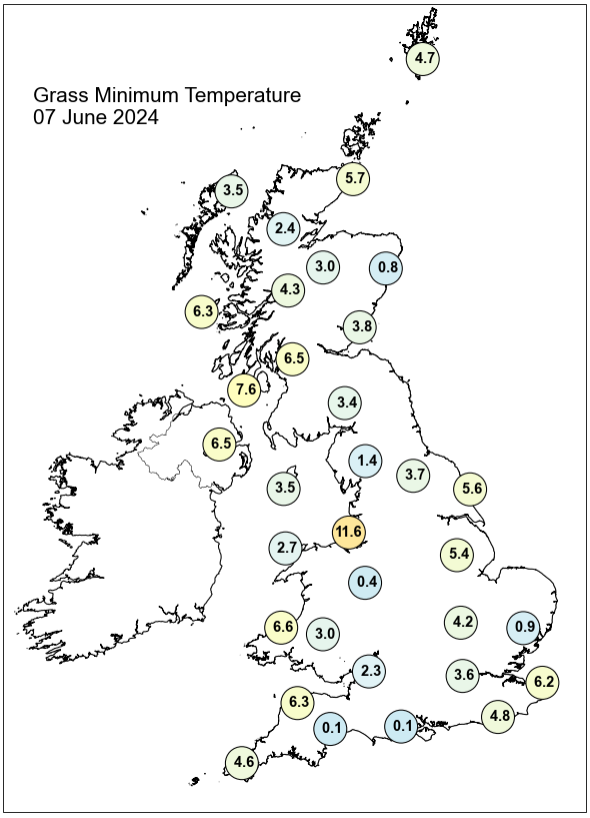

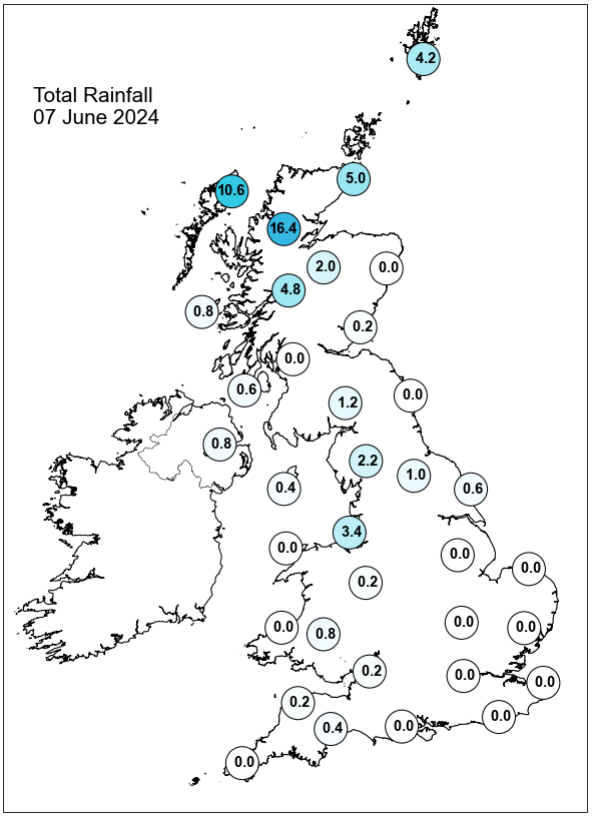

Daily Weather Summary for Friday 07 June 2024

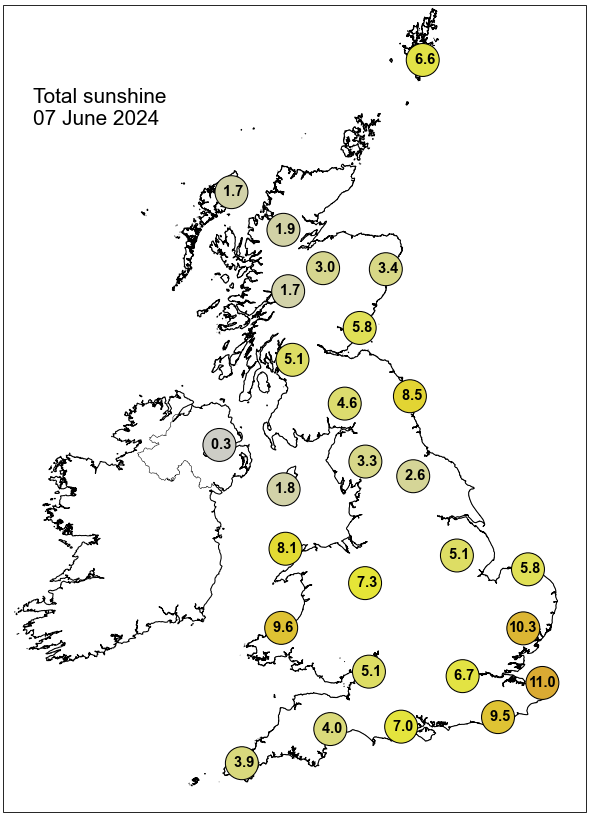

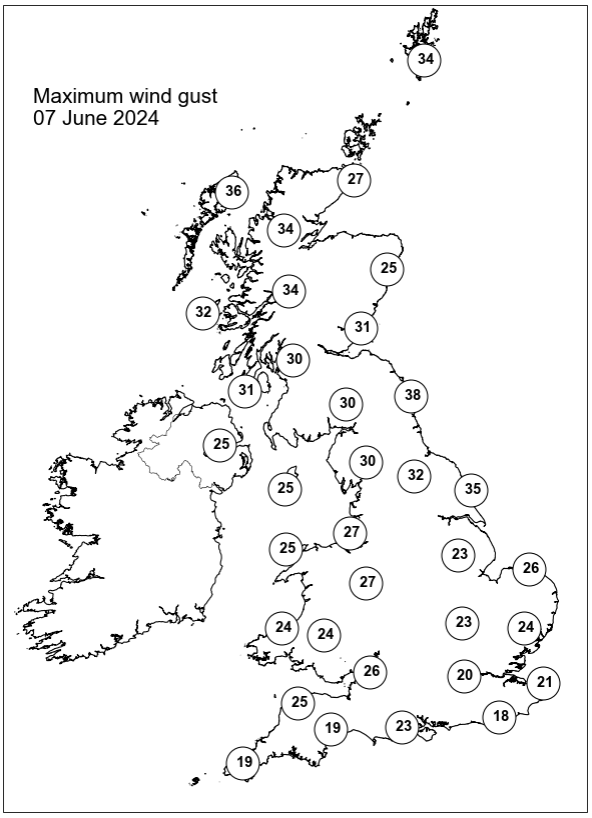

None of the selected stations observed a day of sleet or snow falling or non-zero snow depth at 0900 UTC.

Daily Weather Summary for Saturday 08 June 2024

This day's summary created 15/06/2024 04:02

Summary of the UK Weather for Saturday 08 June 2024

Multiple occlusion are traveling southwards across the UK with low pressure sat to the north east of the country. These frontal features brought showers to many places with some places drier. Central area remained the driest with the wettest being midlands and the Pennines. Winds were calm throughout the evening. Early showery rain moved across central, then southern England and Wales clearing southwards through the day, fragmenting as it did so. Drier, sunnier conditions then followed across many central and, later, southern areas. Some rather blustery showers in the north, which were most frequent in the north and north-east of Scotland, some were locally heavy. Dry with clear periods for most in southern and central areas throughout the evening with areas of showery rain in northern Scotland. Cloudier conditions with outbreaks of rain developed across Northern Ireland and parts of south and west Scotland, into northwest England later.

Daily Extremes

Highest Maximum	**20.4°C** Gosport, Fleetlands (Hampshire, 1mAMSL)
Lowest Maximum	**9.6°C** Loch Glascarnoch (Ross & Cromarty, 269mAMSL)
Highest Minimum	**12.8°C** Swanage (Dorset, 10mAMSL)
Lowest Minimum	**3.7°C** Loch Glascarnoch (Ross & Cromarty, 269mAMSL)
Lowest Grass Minimum	**0.5°C** Aboyne No 2 (Aberdeenshire, 140mAMSL) also Fettercairn, Glensaugh No 2 (Kincardineshire, 171mAMSL)
Most Rainfall	**23.0mm** Loch Glascarnoch (Ross & Cromarty, 269mAMSL)
Most Sunshine	**11.8hr** Copley (Durham, 253mAMSL)
Highest Gust	**41Kt 47mph** South Uist Range (Western Isles, 4mAMSL)
Highest Gust (mountain)*	**63Kt 72mph** Cairngorm Summit (Inverness-shire, 1237mAMSL)
Greatest Snow Depth at 0900 UTC	No non-zero values.

mAMSL refers to station elevation in metres above mean sea level.

*Mountain stations are above 500mAMSL.

Daily Weather Summary for Saturday 08 June 2024

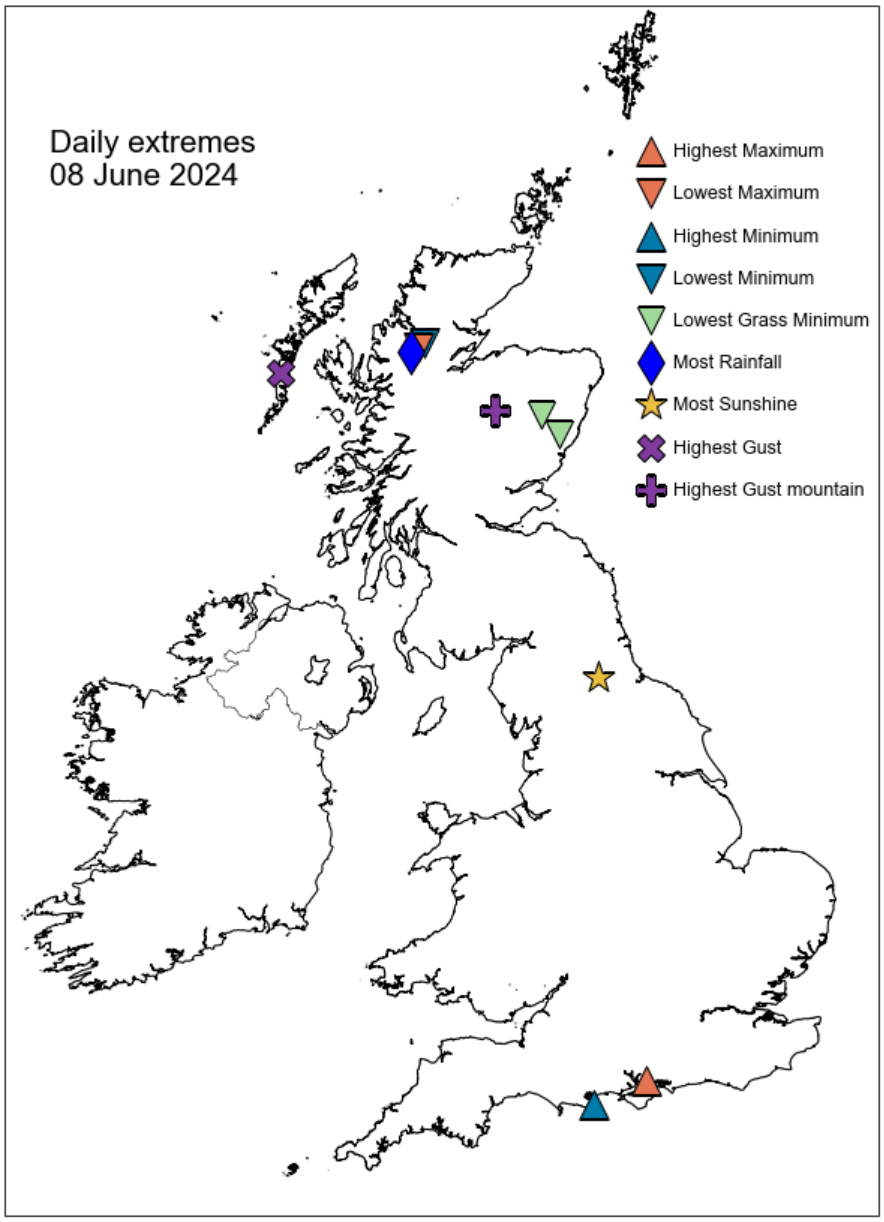

Daily Weather Summary for Saturday 08 June 2024

North Atlantic and Europe analysis charts and satellite images at 0000 UTC

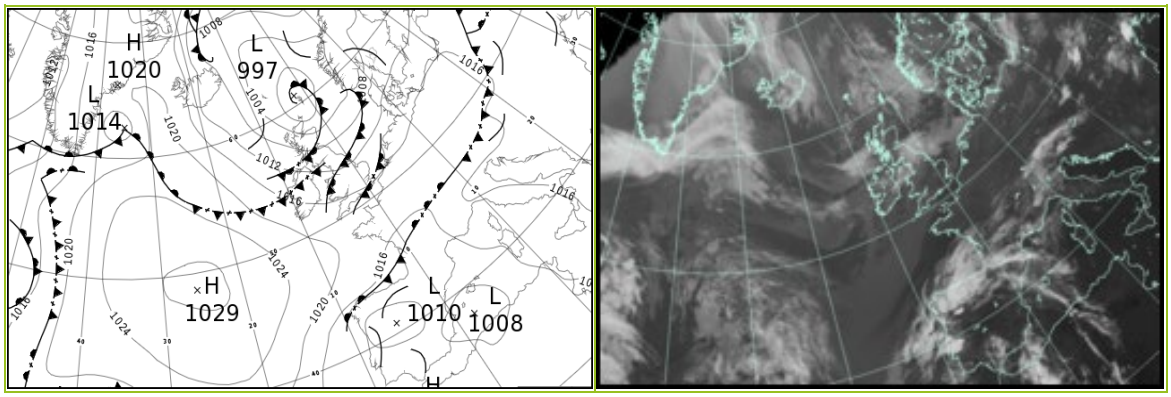

North Atlantic and Europe analysis charts and satellite images at 1200 UTC

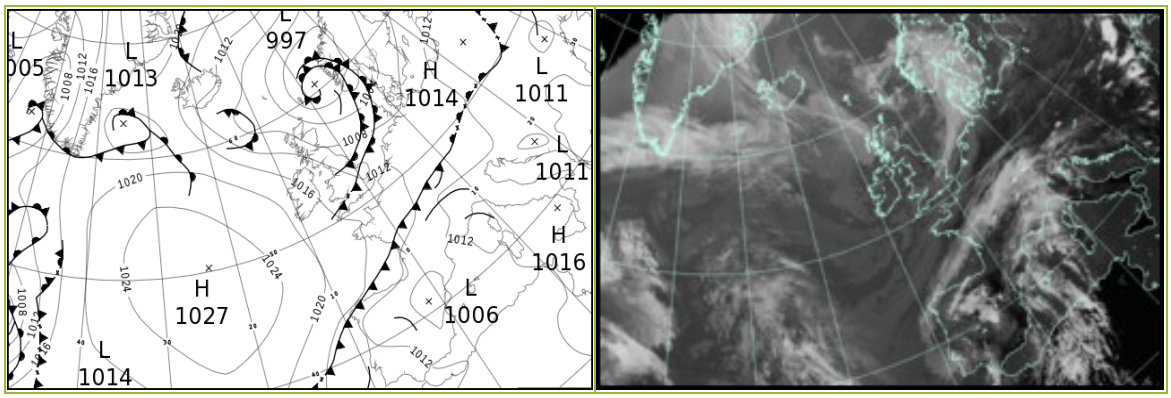

All satellite imagery copyright Met Office and EUMETSAT (European Organisation for the Exploitation of Meteorological Satellites). These show infra-red images from the geostationary MSG satellite. The rainfall rates are derived from both rain-radar and satellite data.

Daily Weather Summary for Saturday 08 June 2024

UK satellite and rain-radar precipitation rates at (L) 0000 and (R) 1200 UTC

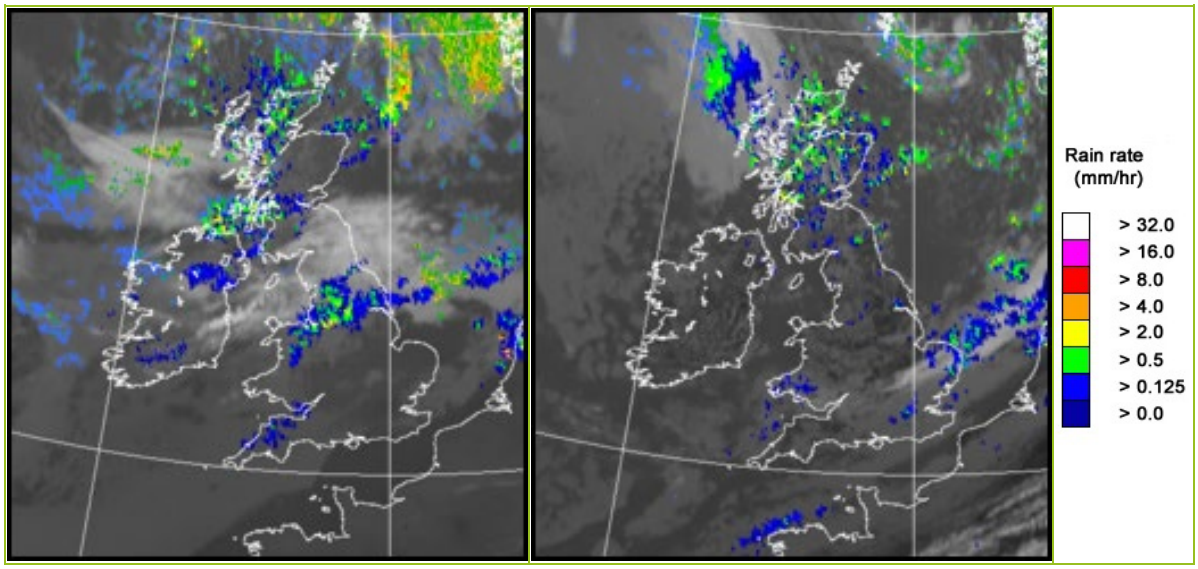

UK wind speed and direction at (L) 0000 and (R) 1200 UTC

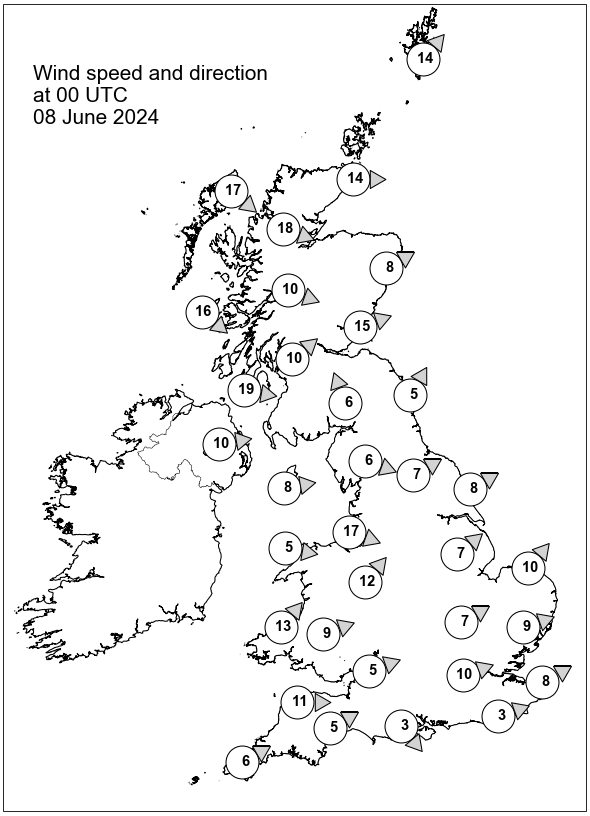

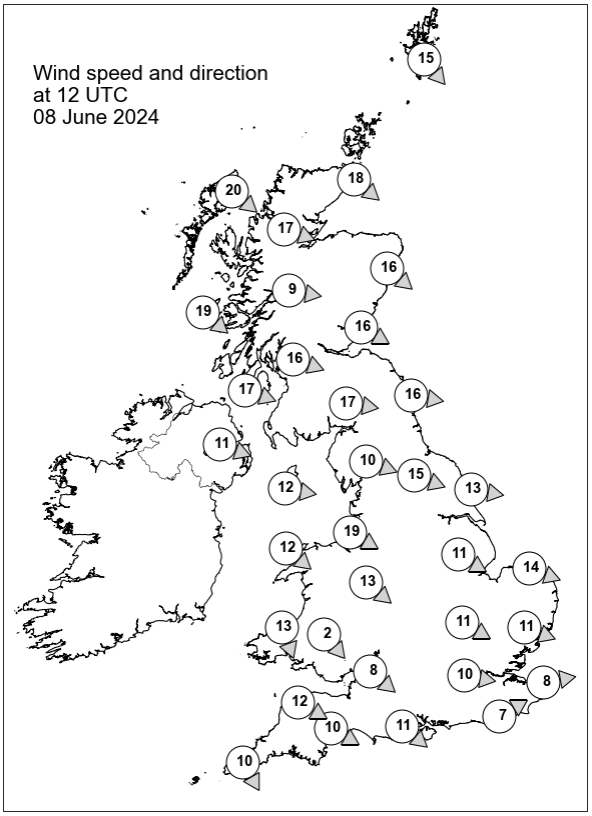

Daily Weather Summary for Saturday 08 June 2024

Selected UK readings at (L) 0000 and (R) 1200 UTC

STATIONS		0000 UTC						1200 UTC					
NO	SITE	PRESS	WDIR	WSPD	CLOUD	TEMP	TDEW	PRESS	WDIR	WSPD	CLOUD	TEMP	TDEW
1	Lerwick	997.5	SW	14	8	6.4	4.1	998.1	NW	15	8	8.9	6.5
2	Wick	1000.6	W	14	4	5.5	4.0	1004.4	NW	18	8	11.5	6.7
3	Stornoway	1005.5	NW	17	-	6.5	4.4	1008.8	NW	20	4	11.1	3.4
4	Loch Glascarnoch	1005.4	WNW	18	8	5.2	3.8	1008.5	WNW	17	8	7.2	4.9
5	Aviemore	1005.4	-	-	0	5.8	1.9	1008.3	-	-	8	7.8	5.3
6	Dyce	1004.4	WSW	8	8	9.1	3.3	1006.0	NW	16	8	9.8	3.6
7	Tulloch Bridge	1007.4	WNW	10	4	6.4	3.1	1010.5	W	9	7	8.9	4.7
8	Tiree	1009.6	NW	16	8	9.3	4.3	1012.6	NW	19	5	12.5	6.4
9	Leuchars	1006.3	WSW	15	5	8.3	5.0	1007.4	WNW	16	6	13.9	1.5
10	Bishopton	1008.8	SW	10	8	8.4	6.3	1010.2	WNW	16	6	14.1	6.7
11	Machrihanish	1010.4	W	19	8	10.3	6.6	1013.3	WNW	17	8	12.1	6.5
12	Boulmer	1009.2	SSW	5	6	-	-	1008.2	W	16	8	-	-
13	Eskdalemuir	1010.1	SSE	6	8	6.8	5.1	1010.2	W	17	8	12.4	4.6
14	Aldergrove	1012.4	W	10	8	10.2	7.9	1014.5	WNW	11	5	14.4	4.1
15	Shap	1011.4	WNW	6	8	9.3	4.0	1011.3	WNW	10	8	12.0	3.3
16	Leeming	1011.2	WSW	7	8	11.2	8.3	1010.4	WNW	15	4	15.4	3.4
17	Ronaldsway	1012.4	W	8	8	11.6	7.1	1014.4	W	12	2	12.9	5.4
18	Bridlington	1011.0	WSW	8	8	12.1	10.6	1009.3	W	13	3	16.4	5.7
19	Crosby	1012.8	WNW	17	8	12.9	11.4	1014.0	WNW	19	6	13.7	8.4
20	Valley	1013.6	W	5	8	11.8	9.8	1015.2	NW	12	7	14.1	5.7
21	Waddington	1012.9	SW	7	7	11.8	6.3	1011.3	WNW	11	8	14.1	5.0
22	Shawbury	1013.6	SW	12	8	12.1	8.8	1013.6	NW	13	8	14.6	6.0
23	Weybourne	1013.1	SW	10	0	11.7	9.0	1011.1	WNW	14	6	13.0	12.6
24	Bedford	1014.7	WSW	7	0	10.7	7.1	1012.6	WNW	11	8	14.2	7.2
25	Aberporth	1014.9	SW	13	8	12.4	10.7	1015.7	NNW	13	8	11.6	7.0
26	Sennybridge	1015.5	WSW	9	8	10.3	9.5	1014.5	NW	2	8	13.2	8.5
27	Wattisham	1014.8	WSW	9	3	10.8	7.8	1011.8	WNW	11	8	12.4	8.4
28	Almondsbury	1016.1	WSW	5	6	11.4	9.5	1013.7	NW	8	8	15.8	8.0
29	Heathrow	1015.8	WSW	10	0	12.7	8.2	1013.0	W	10	8	14.5	10.2
30	Manston	1015.7	WSW	8	8	12.3	10.1	1011.9	W	8	8	18.1	8.8
31	Chivenor	1016.9	W	11	8	13.4	10.9	1015.3	WNW	12	8	15.9	9.2
32	Exeter	1017.3	WSW	5	8	12.8	9.1	1014.4	WNW	10	2	17.6	8.2
33	Herstmonceux	1016.3	WSW	3	0	11.7	10.5	1012.7	WSW	7	8	15.9	10.0
34	Hurn	1016.8	NW	3	8	12.8	10.1	1013.7	NW	11	7	18.5	8.0
35	Camborne	1018.6	WSW	6	8	12.1	8.9	1016.4	NNW	10	4	15.4	10.2

Daily Weather Summary for Saturday 08 June 2024

Selected European readings at (L) 0000 and (R) 1200 UTC

STATIONS		0000 UTC						1200 UTC					
NO	SITE	PRESS	WDIR	WSPD	CLOUD	TEMP	TDEW	PRESS	WDIR	WSPD	CLOUD	TEMP	TDEW
1	Murmansk	1008.0	NNE	8	6	9.5	0.2	1007.9	N	10	7	7.7	5.1
2	Helsinki	1012.4	WSW	2	2	6.5	5.5	1009.0	S	8	5	14.1	8.1
3	Stockholm	1010.1	SE	2	-	11.3	8.2	1007.3	S	6	-	16.2	5.7
4	Oslo	1007.0	SE	4	-	8.9	8.0	1001.0	S	8	8	12.8	7.7
5	Reykjavik	1016.0	NNW	13	6	5.4	1.4	1014.9	N	11	7	7.2	1.6
6	Moscow	1011.4	WNW	2	2	15.5	11.2	1009.6	NW	2	3	22.5	6.9
7	Kiev	1014.5	W	4	1	18.0	14.1	1012.5	SW	6	7	23.0	16.3
8	Warsaw	1016.8	W	4	0	11.8	9.5	1015.1	SE	6	4	21.2	5.9
9	Berlin	1016.5	S	2	0	10.3	7.0	1009.8	SSW	10	7	24.6	7.4
10	De Bilt	1015.7	SSW	2	0	7.1	6.8	1010.9	WSW	10	8	17.6	9.2
11	Dublin	1014.2	W	10	6	11.3	7.9	1015.4	NW	17	5	15.5	6.3
12	Cork	1017.3	W	4	4	10.9	8.5	1017.5	NNW	16	5	14.4	4.6
13	Sofia	1015.2	SSE	4	3	18.6	15.6	1011.4	ENE	4	5	27.4	13.8
14	Belgrade	1015.0	NNE	2	-	22.0	16.7	1013.4	NNE	4	1	31.0	14.9
15	Budapest	-	-	-	-	-	-	-	-	-	-	-	-
16	Prague	1017.3	W	2	-	13.2	10.5	1010.6	SSW	4	3	25.8	10.4
17	Munich	1016.8	W	2	7	15.4	14.2	1009.8	W	6	3	26.4	13.5
18	Strasbourg	1017.2	NNW	3	-	14.0	10.8	1011.2	S	5	-	24.4	13.6
19	Paris	1017.7	NE	5	-	13.7	9.3	1013.2	WNW	5	7	21.0	9.3
20	Jersey	1018.4	WNW	5	1	10.7	9.6	1015.7	WNW	8	6	15.9	10.2
21	Milan	1015.3	W	5	-	22.2	16.7	1013.7	SSW	2	8	24.8	18.2
22	Marseille	1016.1	SSE	3	-	19.4	11.2	1012.3	WNW	8	-	28.1	16.1
23	Bordeaux	1014.5	WNW	3	8	19.3	15.6	1011.0	NNW	6	-	27.4	19.7
24	Rome	1016.8	N	1	-	16.7	14.6	1014.7	WSW	8	0	29.7	16.8
25	Ajaccio	1016.5	NE	3	-	18.0	13.1	1013.0	S	10	-	29.1	17.0
26	Barcelona	1014.5	E	8	6	23.8	11.9	1009.2	E	19	0	25.5	16.4
27	Majorca	1011.1	ENE	11	5	25.9	11.6	-	-	-	-	-	-
28	Madrid	1010.2	SSE	5	0	23.3	9.6	1009.2	N	8	7	23.1	10.7
29	Lisbon	1013.7	SW	5	-	17.7	17.7	1013.6	SSW	8	-	18.3	17.7
30	Athens	1012.1	N	3	-	27.2	9.1	1010.8	N	2	-	33.7	11.7
31	Malta	1016.9	WSW	1	0	18.5	17.1	1015.0	ESE	5	0	28.8	17.6
32	Gibraltar	1015.5	WNW	12	8	20.3	15.6	1014.4	W	18	4	23.7	15.0

Daily Weather Summary for Saturday 08 June 2024

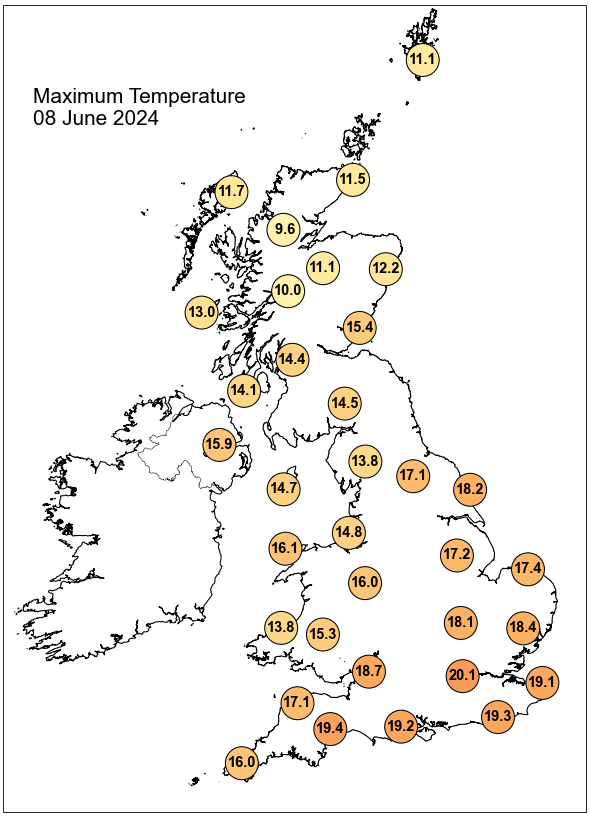

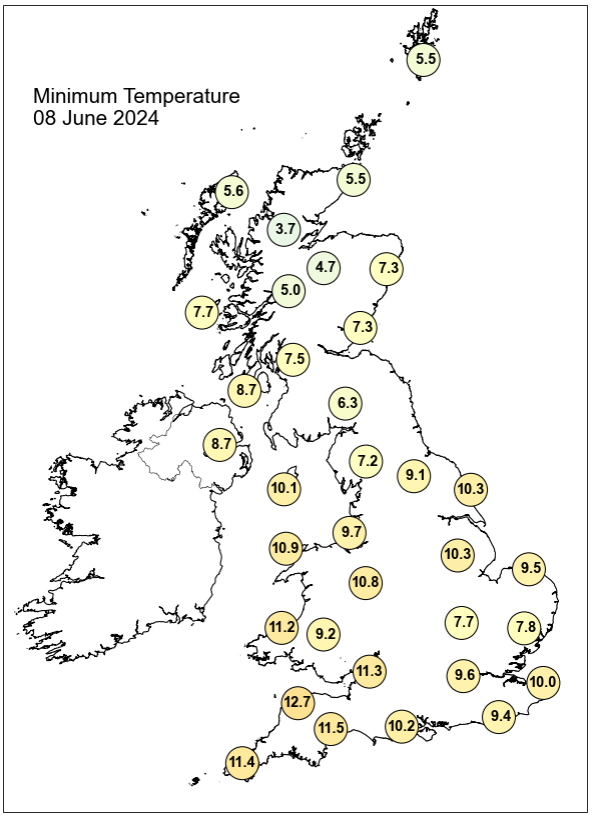

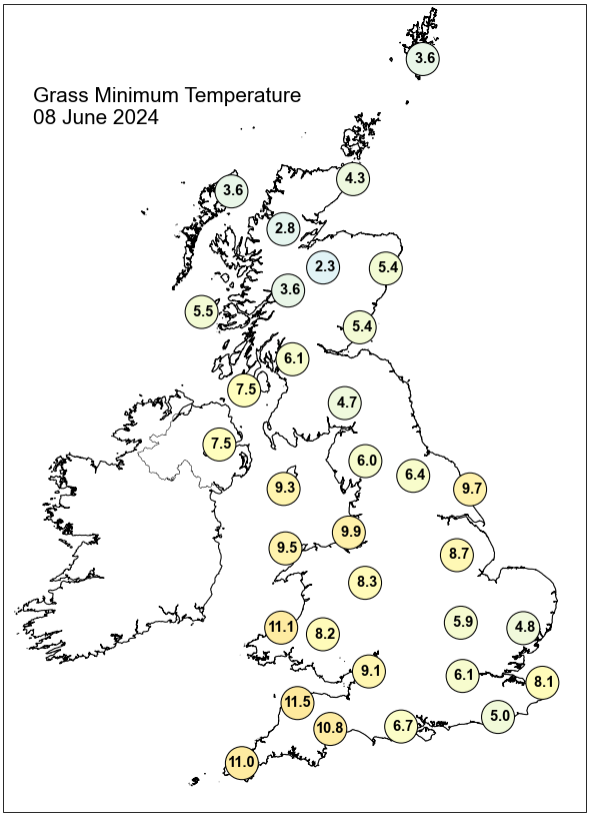

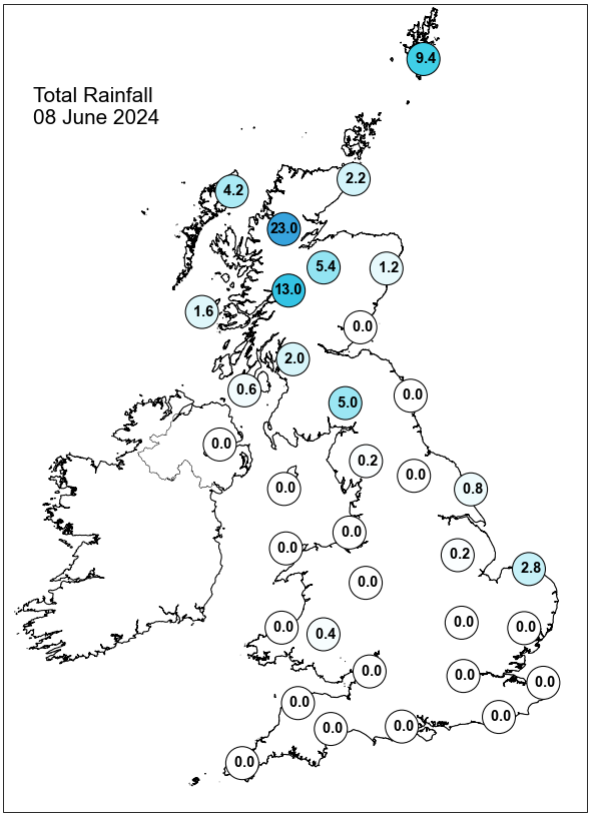

Daily Weather Summary for Saturday 08 June 2024

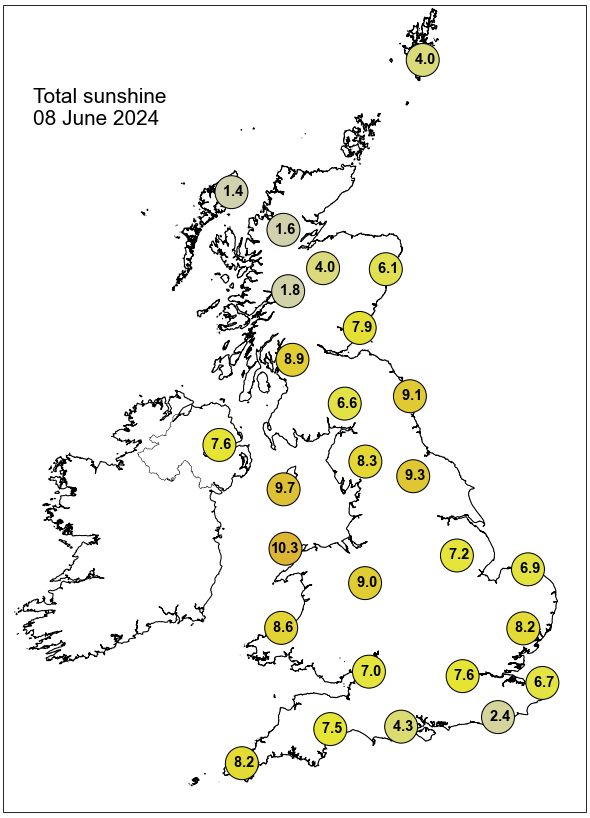

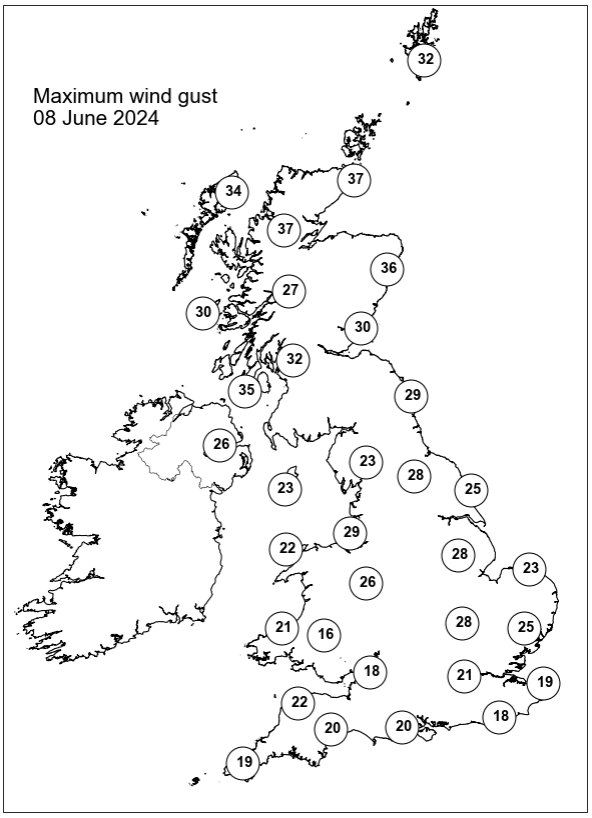

None of the selected stations observed a day of sleet or snow falling or non-zero snow depth at 0900 UTC.

Daily Weather Summary for Sunday 09 June 2024

This day's summary created 16/06/2024 04:02

Summary of the UK Weather for Sunday 09 June 2024

The southern half or the UK was fine and dry with a cold start in the morning, with isolated grass frost at dawn. Cloudier in the north with outbreaks of rain from a capping occlusion clearing southwards throughout the night across Northern Ireland, Scotland and northern England. Breezy north-westerly wind in the north and northeast with a general westerly and variable wind across the UK. Into the afternoon conditions were rather wet and cloudy, with northern parts of the UK often seeing outbreaks of showers, while a large area of rain affected North Ireland. The south saw the best of any dry and settled conditions, however patchy cloud tended to develop in places, while precipitation affected mostly Wales initially, however rain drifted south-eastwards reaching majority of southern regions. By the evening, the north tended to clear up however showers lingered around, and heavy rain tended to displays to the southeast. It was breezy in the north and over coastal regions, accompanied by below average temperatures.

Daily Extremes

Highest Maximum	**20.0°C** Preston, Cove House (Dorset, 44mAMSL)
Lowest Maximum	**10.2°C** Altnahinch Filters (Antrim, 213mAMSL)
Highest Minimum	**12.3°C** Prestatyn (Clwyd, 4mAMSL)
Lowest Minimum	**1.1°C** Benson (Oxfordshire, 57mAMSL)
Lowest Grass Minimum	**-3.6°C** Benson (Oxfordshire, 57mAMSL)
Most Rainfall	**33.7mm** Wigan S Wks (Lancashire, 9mAMSL)
Most Sunshine	**13.7hr** Slapton (Devon, 32mAMSL)
Highest Gust	**36Kt 41mph** Capel Curig No 3 (Gwynedd, 216mAMSL)
Highest Gust (mountain)*	**56Kt 64mph** Cairngorm Summit (Inverness-shire, 1237mAMSL)
Greatest Snow Depth at 0900 UTC	No non-zero values.

mAMSL refers to station elevation in metres above mean sea level.

*Mountain stations are above 500mAMSL.

Daily Weather Summary for Sunday 09 June 2024

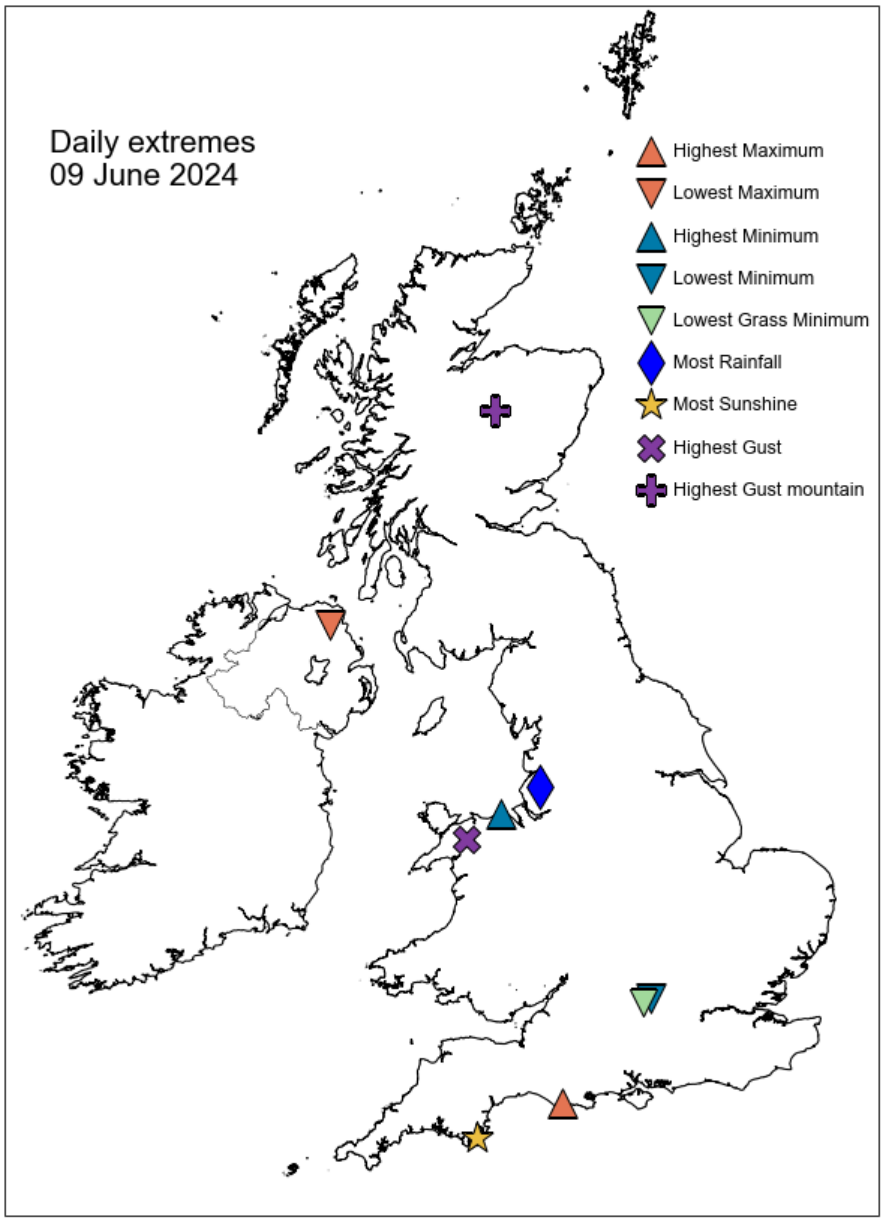

Daily Weather Summary for Sunday 09 June 2024

North Atlantic and Europe analysis charts and satellite images at 0000 UTC

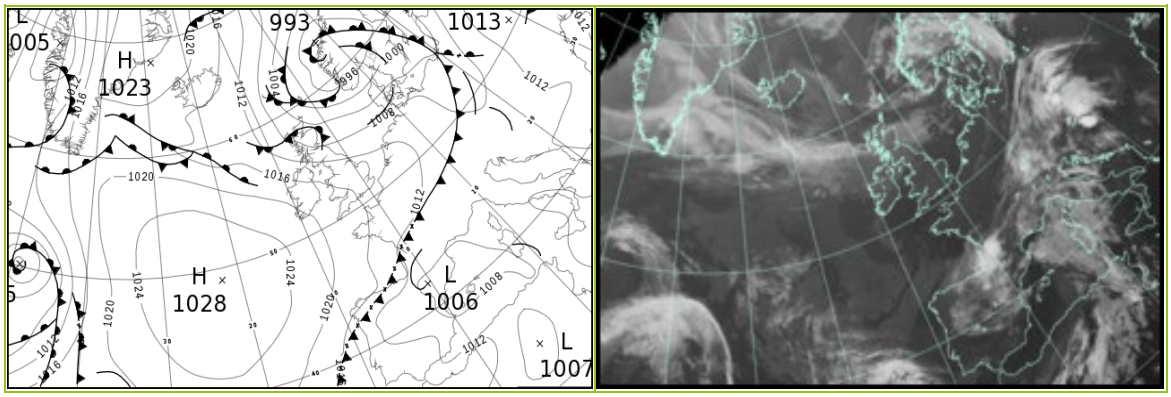

North Atlantic and Europe analysis charts and satellite images at 1200 UTC

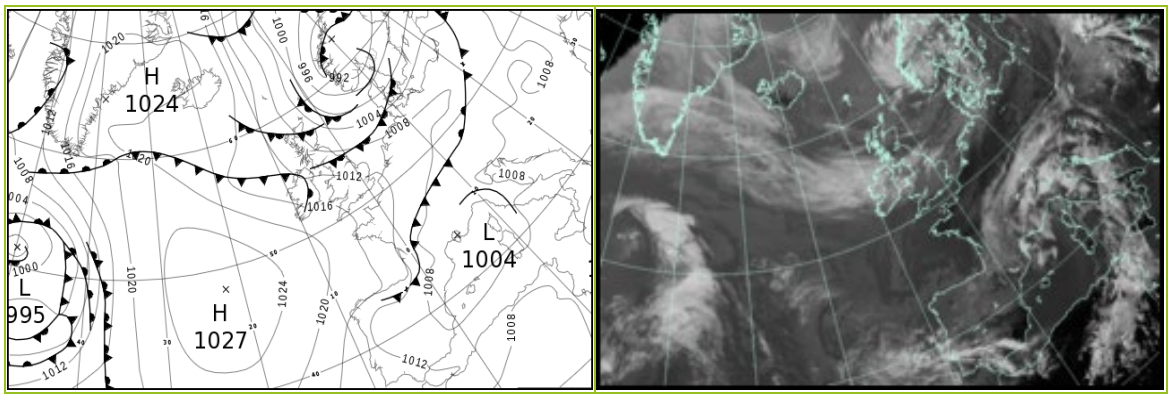

All satellite imagery copyright Met Office and EUMETSAT (European Organisation for the Exploitation of Meteorological Satellites). These show infra-red images from the geostationary MSG satellite. The rainfall rates are derived from both rain-radar and satellite data.

Daily Weather Summary for Sunday 09 June 2024

UK satellite and rain-radar precipitation rates at (L) 0000 and (R) 1200 UTC



UK wind speed and direction at (L) 0000 and (R) 1200 UTC

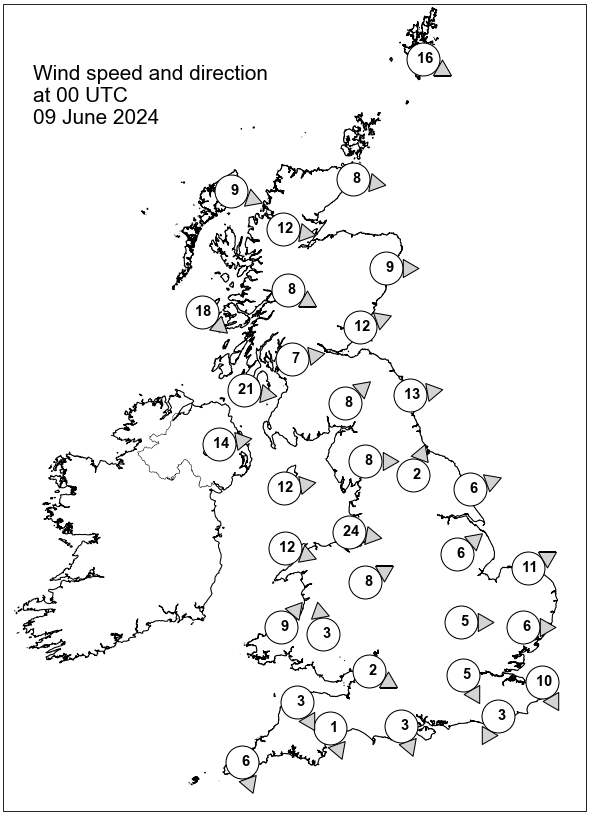

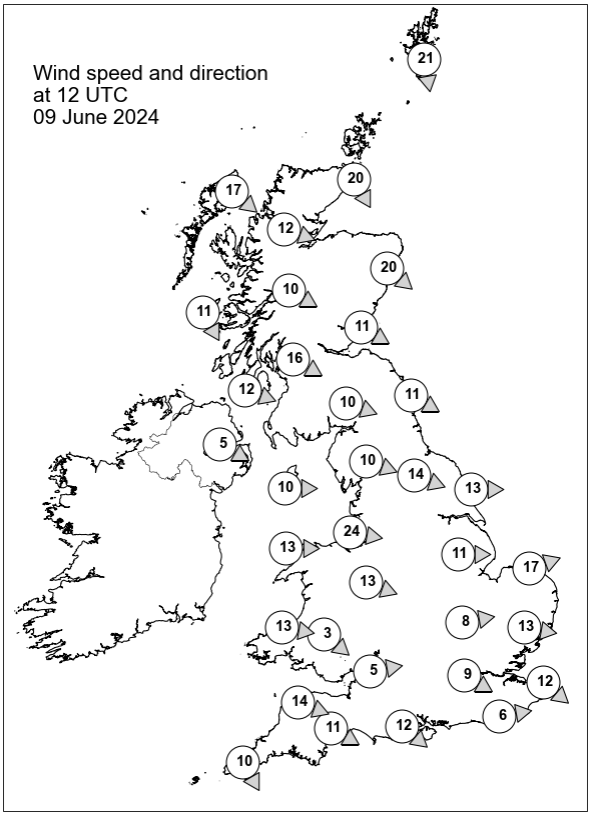

Daily Weather Summary for Sunday 09 June 2024

Selected UK readings at (L) 0000 and (R) 1200 UTC

STATIONS		0000 UTC						1200 UTC					
NO	SITE	PRESS	WDIR	WSPD	CLOUD	TEMP	TDEW	PRESS	WDIR	WSPD	CLOUD	TEMP	TDEW
1	Lerwick	998.6	WNW	16	2	7.4	5.7	1001.5	N	21	8	11.0	6.6
2	Wick	1004.7	W	8	8	5.1	4.6	1005.7	NNW	20	8	11.1	6.4
3	Stornoway	1007.6	WNW	9	8	7.0	5.5	1009.3	NW	17	8	9.8	7.7
4	Loch Glascarnoch	1007.2	W	12	8	5.7	4.3	1009.1	WNW	12	8	7.6	6.2
5	Aviemore	1006.9	-	-	8	6.9	4.0	1007.6	-	-	4	10.8	2.6
6	Dyce	1005.8	W	9	8	8.1	4.5	1005.9	NW	20	4	12.4	4.0
7	Tulloch Bridge	1009.1	WNW	8	8	6.4	5.0	1009.2	WNW	10	4	11.5	2.3
8	Tiree	1011.0	NW	18	8	8.7	6.3	1010.9	NNW	11	5	12.1	5.8
9	Leuchars	1007.3	WSW	12	8	9.1	5.9	1007.3	WNW	11	7	15.3	3.0
10	Bishopton	1009.9	W	7	8	8.6	6.7	1008.8	WNW	16	0	14.1	4.4
11	Machrihanish	1011.6	W	21	8	10.5	7.2	1010.7	WNW	12	4	12.3	6.2
12	Boulmer	1009.1	W	13	8	-	-	1007.6	WNW	11	6	-	-
13	Eskdalemuir	1011.0	SW	8	8	7.2	6.1	1008.8	WNW	10	8	12.5	6.2
14	Aldergrove	1014.7	W	14	8	9.6	6.8	1011.9	WNW	5	8	11.9	8.7
15	Shap	1012.6	W	8	8	9.3	3.9	1009.4	WNW	10	4	12.0	4.6
16	Leeming	1012.2	SSW	2	1	8.3	4.1	1009.1	WNW	14	8	14.9	6.6
17	Ronaldsway	1014.5	W	12	8	11.4	5.1	1012.1	W	10	8	12.2	7.6
18	Bridlington	1011.7	WSW	6	0	8.7	4.3	1008.1	W	13	8	14.7	6.3
19	Crosby	1014.6	W	24	8	12.7	6.8	1012.2	W	24	8	13.0	9.5
20	Valley	1016.4	WNW	12	8	11.9	5.6	1013.5	W	13	7	13.1	9.0
21	Waddington	1014.1	SW	6	0	9.3	4.5	1010.3	W	11	8	14.1	6.2
22	Shawbury	1015.8	WSW	8	0	7.0	4.9	1012.4	WNW	13	8	15.2	8.1
23	Weybourne	1013.3	WSW	11	0	9.1	5.2	1010.1	WSW	17	8	14.3	8.1
24	Bedford	1015.4	W	5	0	7.7	3.9	1012.2	W	8	8	13.4	6.2
25	Aberporth	1017.0	SW	9	0	8.6	5.7	1015.3	W	13	8	12.6	8.3
26	Sennybridge	1017.9	S	3	0	4.9	4.0	1014.4	NW	3	8	12.4	6.5
27	Wattisham	1015.0	W	6	0	5.7	2.3	1011.7	W	13	8	13.6	5.8
28	Almondsbury	1016.8	WNW	2	0	5.9	3.5	1014.2	W	5	8	14.3	7.3
29	Heathrow	1015.8	NNW	5	0	11.0	3.8	1013.1	WNW	9	8	16.4	4.9
30	Manston	1014.9	NNW	10	0	12.1	5.1	1012.3	NW	12	8	16.2	6.3
31	Chivenor	1017.6	NNW	3	0	10.6	7.1	1015.9	WNW	14	3	15.5	8.6
32	Exeter	1017.2	NNW	1	0	6.2	3.4	1014.9	WNW	11	4	16.4	7.9
33	Herstmonceux	1015.3	NNE	3	0	9.8	5.3	1012.5	W	6	8	17.9	6.5
34	Hurn	1016.2	NNW	3	0	9.1	6.3	1013.7	NW	12	3	17.5	7.6
35	Camborne	1018.6	NNW	6	0	11.6	8.3	1017.6	NNW	10	1	14.7	7.9

Daily Weather Summary for Sunday 09 June 2024

Selected European readings at (L) 0000 and (R) 1200 UTC

STATIONS		0000 UTC						1200 UTC					
NO	SITE	PRESS	WDIR	WSPD	CLOUD	TEMP	TDEW	PRESS	WDIR	WSPD	CLOUD	TEMP	TDEW
1	Murmansk	1006.8	NNE	6	8	4.6	2.7	1003.9	N	8	2	12.0	5.6
2	Helsinki	1006.2	ESE	4	0	7.0	6.8	998.0	SW	14	7	14.8	10.2
3	Stockholm	998.3	SSE	6	-	11.1	10.0	995.5	S	12	-	14.1	4.6
4	Oslo	994.0	WSW	4	-	7.2	6.9	988.8	SW	12	7	12.7	3.9
5	Reykjavik	1016.2	ESE	5	5	6.9	0.5	1018.8	NW	7	3	10.5	0.2
6	Moscow	1010.1	NW	2	7	15.0	9.9	1009.2	WSW	2	6	21.7	7.2
7	Kiev	1013.5	-	0	0	16.2	10.7	1009.4	S	4	8	26.2	11.9
8	Warsaw	1007.3	SE	6	4	17.5	10.6	1007.0	W	12	4	22.5	8.9
9	Berlin	1009.1	NW	10	7	13.8	8.4	1008.2	WSW	8	0	18.8	3.1
10	De Bilt	1013.2	SW	4	0	6.2	6.1	1010.5	W	12	5	15.4	5.9
11	Dublin	1017.2	W	12	5	9.8	3.6	1013.5	W	16	8	12.9	9.1
12	Cork	1019.9	NNW	12	1	8.9	4.2	1016.8	W	12	6	15.8	7.2
13	Sofia	1013.0	SE	2	3	18.1	14.7	1008.2	NNW	4	3	29.1	17.0
14	Belgrade	1009.0	SE	4	-	24.8	14.8	1009.6	WNW	4	1	30.9	17.3
15	Budapest	-	-	-	-	-	-	-	-	-	-	-	-
16	Prague	1008.2	W	4	-	19.2	12.3	1006.4	N	4	5	23.8	10.3
17	Munich	1011.1	SW	6	8	16.6	14.9	1006.5	-	0	7	19.9	15.4
18	Strasbourg	1011.4	S	3	8	17.9	16.4	1007.9	NNW	7	-	23.3	11.4
19	Paris	1014.8	N	5	-	12.8	8.3	1012.0	N	9	3	19.8	8.2
20	Jersey	1015.9	N	8	0	12.3	10.5	1015.0	N	10	0	16.8	8.1
21	Milan	1010.5	WNW	1	0	20.8	19.1	1008.9	S	3	6	25.1	18.2
22	Marseille	1008.0	SE	4	-	21.2	18.4	1003.7	S	9	-	26.7	18.6
23	Bordeaux	1010.5	N	10	-	17.9	14.4	1010.8	NNW	13	-	24.0	12.0
24	Rome	1012.1	N	1	5	18.7	14.8	1009.0	SSE	17	7	30.2	12.1
25	Ajaccio	1008.5	NE	3	-	22.1	14.5	1006.6	SW	15	-	26.3	19.4
26	Barcelona	1005.6	ENE	11	2	21.8	17.0	1005.6	SSE	7	6	23.7	16.3
27	Majorca	-	-	-	-	-	-	1006.5	WSW	19	2	27.1	15.0
28	Madrid	1009.4	S	4	8	16.4	15.3	1007.7	S	8	6	23.7	13.3
29	Lisbon	1014.2	NW	1	-	16.0	16.0	1013.4	WSW	8	-	19.3	16.4
30	Athens	1010.9	N	4	-	26.8	9.3	1010.1	SSW	4	0	33.4	10.8
31	Malta	1013.5	SSW	5	0	20.2	17.5	1012.2	S	8	0	30.1	10.4
32	Gibraltar	1015.0	W	10	0	19.3	16.0	1013.5	WSW	14	4	22.6	15.3

Daily Weather Summary for Sunday 09 June 2024

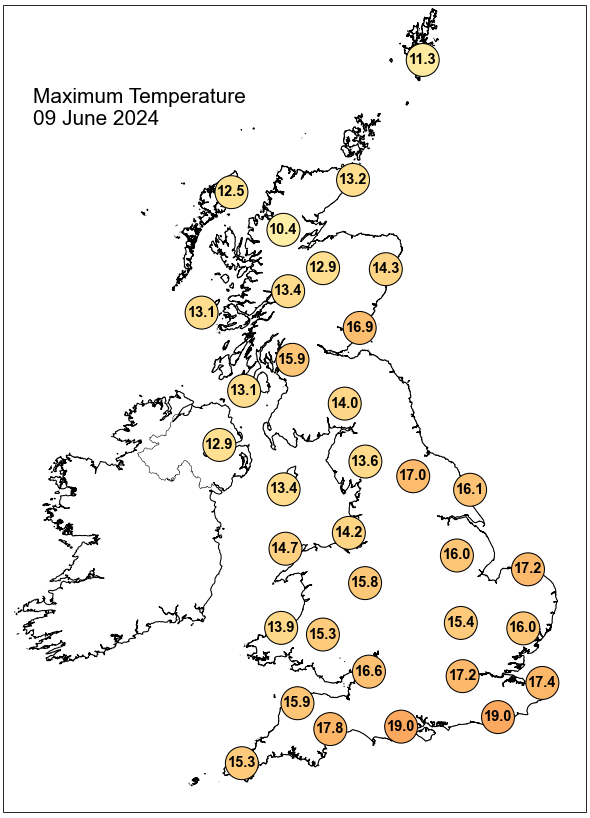

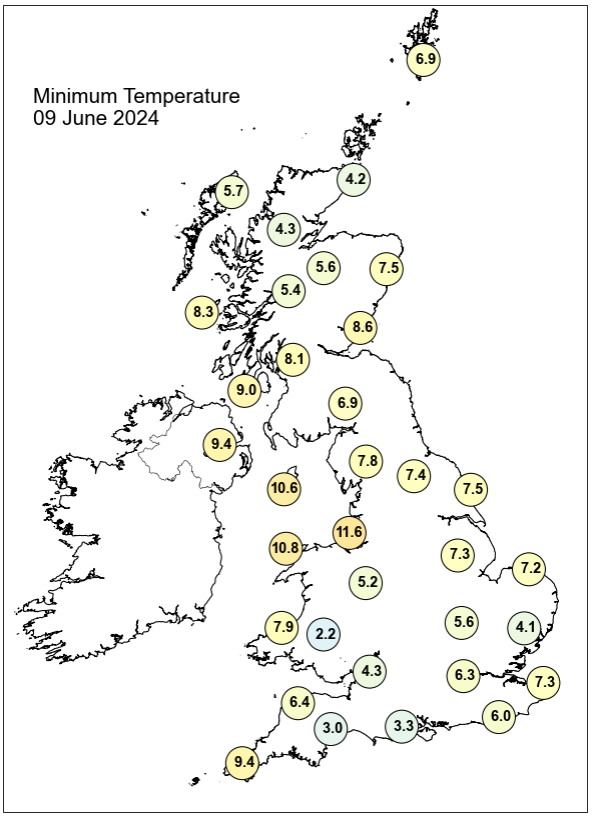

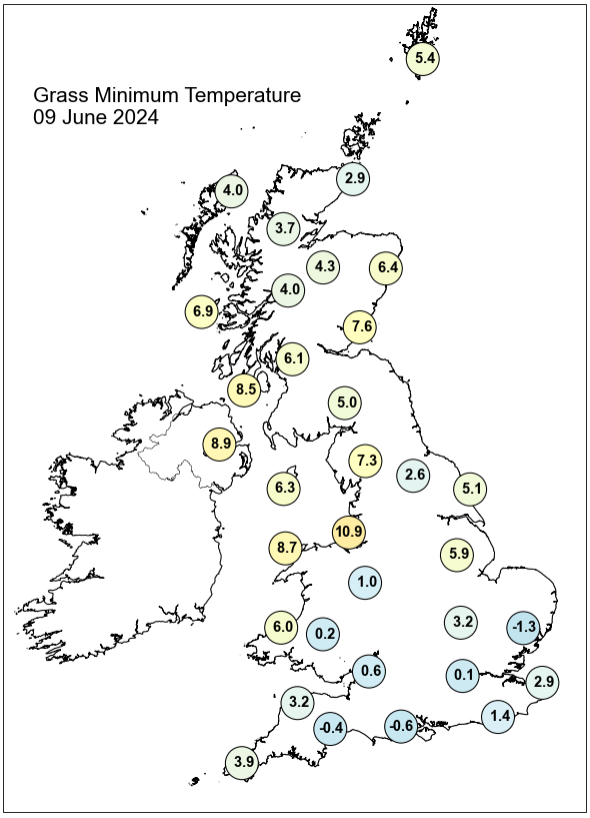

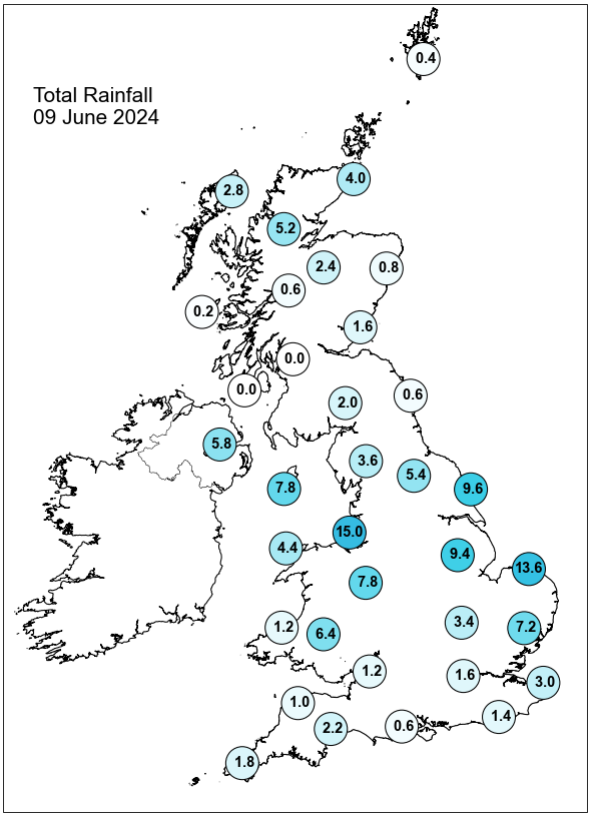

Daily Weather Summary for Sunday 09 June 2024

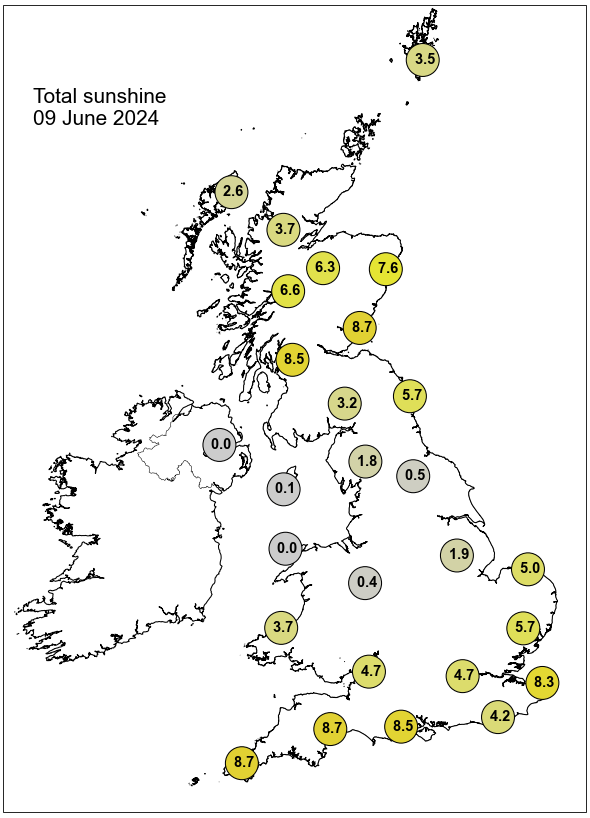

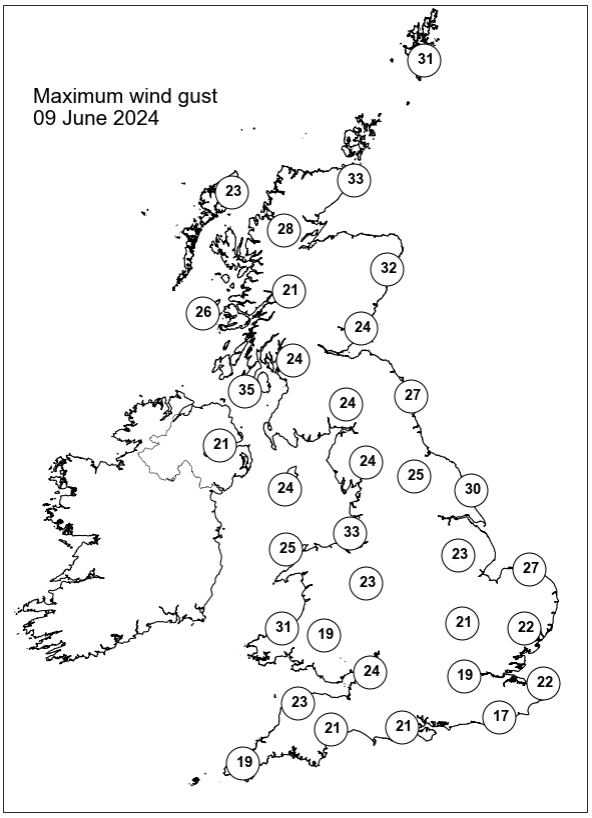

None of the selected stations observed a day of sleet or snow falling or non-zero snow depth at 0900 UTC.

Daily Weather Summary for Monday 10 June 2024

This day's summary created 17/06/2024 04:03

Summary of the UK Weather for Monday 10 June 2024

Early cloud and rain over the east, south and central England, heavy at times in the east, clears to the south-east. Otherwise clear spells and scattered showers, some locally heavy with isolated thunderstorms for north, east and central parts of England. Northern Scotland was cloudier with more organised showers and rain at times. A brief spell of strong winds and possible coastal gales in the east of England during the morning, with elsewhere generally breezy. During the day it was cloudy with outbreaks of showers for many. Low pressure was a dominant feature, especially a low centre over Scandinavia that pushed cold air from the north across the UK through the day. Showers affected Scotland, north England, as well as some parts of North Ireland and Wales, however southern parts of England remained fairly dry. Into the evening some of the showers tended to easy, allowing for sunny spells especially across the south, it was breezy especially over the north and coast regions. Temperatures were below average for the time of the year.

Daily Extremes

Highest Maximum	**20.3°C** Preston, Cove House (Dorset, 44mAMSL)
Lowest Maximum	**8.6°C** Dalwhinnie No 2 (Inverness-shire, 351mAMSL)
Highest Minimum	**12.1°C** Swanage (Dorset, 10mAMSL)
Lowest Minimum	**2.3°C** Brigton (Wigtownshire, 36mAMSL)
Lowest Grass Minimum	**-1.6°C** Auchincruive (Ayrshire, 48mAMSL)
Most Rainfall	**11.2mm** Laceby S Wks (Lincolnshire, 10mAMSL)
Most Sunshine	**13.7hr** Slapton (Devon, 32mAMSL)
Highest Gust	**46Kt 53mph** Wight: Needles Old Battery (Isle Of Wight, 80mAMSL)
Highest Gust (mountain)*	**51Kt 59mph** Cairngorm Summit (Inverness-shire, 1237mAMSL)
Greatest Snow Depth at 0900 UTC	No non-zero values.

mAMSL refers to station elevation in metres above mean sea level.

*Mountain stations are above 500mAMSL.

Daily Weather Summary for Monday 10 June 2024

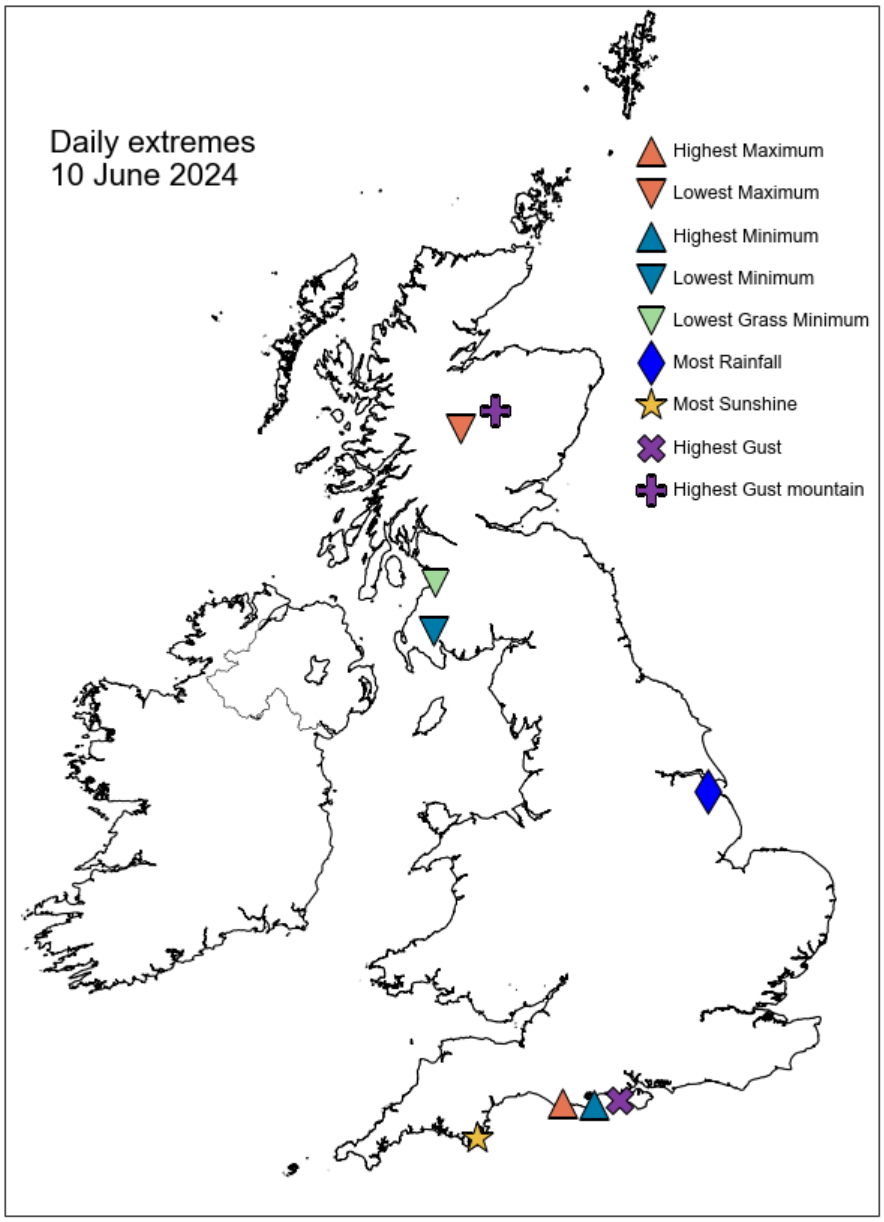

Daily Weather Summary for Monday 10 June 2024

North Atlantic and Europe analysis charts and satellite images at 0000 UTC

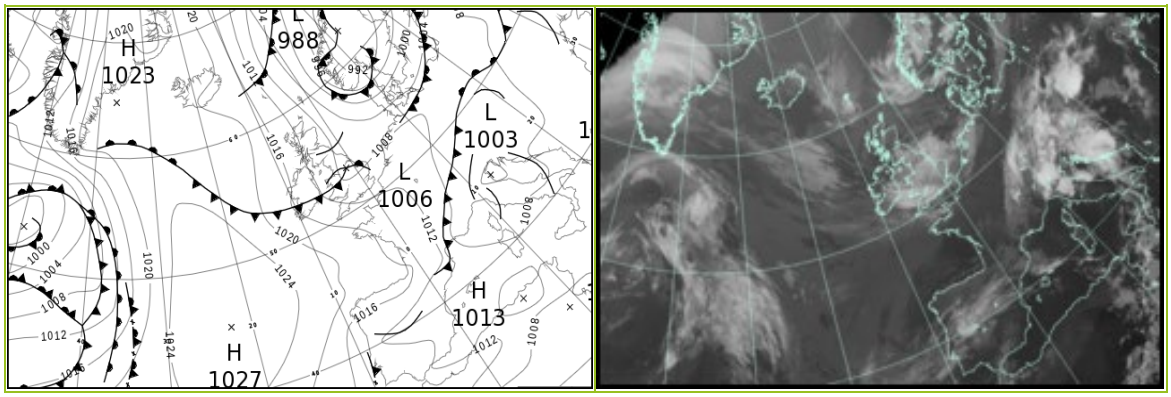

North Atlantic and Europe analysis charts and satellite images at 1200 UTC

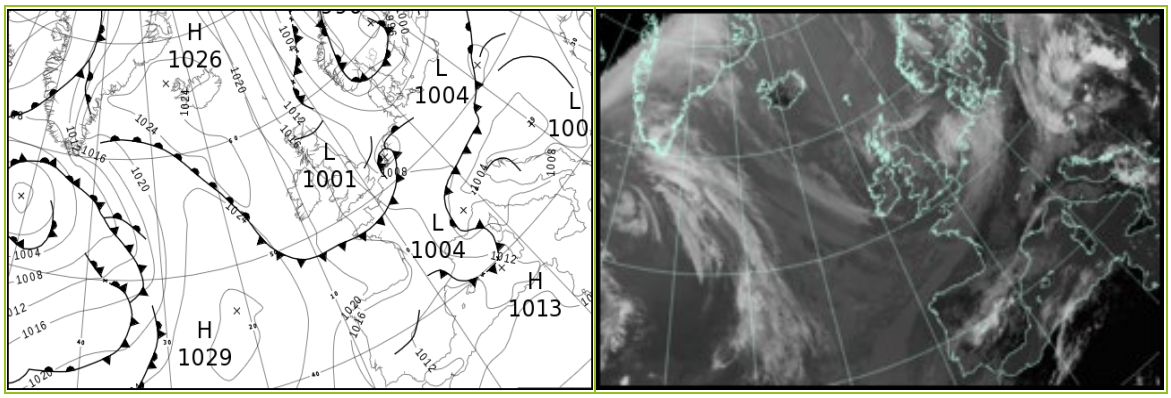

All satellite imagery copyright Met Office and EUMETSAT (European Organisation for the Exploitation of Meteorological Satellites). These show infra-red images from the geostationary MSG satellite. The rainfall rates are derived from both rain-radar and satellite data.

Daily Weather Summary for Monday 10 June 2024

UK satellite and rain-radar precipitation rates at (L) 0000 and (R) 1200 UTC



UK wind speed and direction at (L) 0000 and (R) 1200 UTC

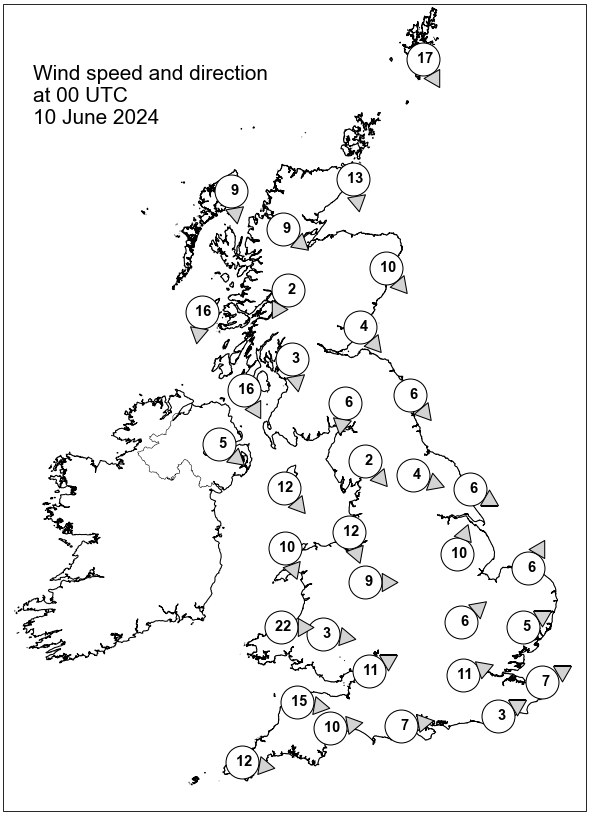

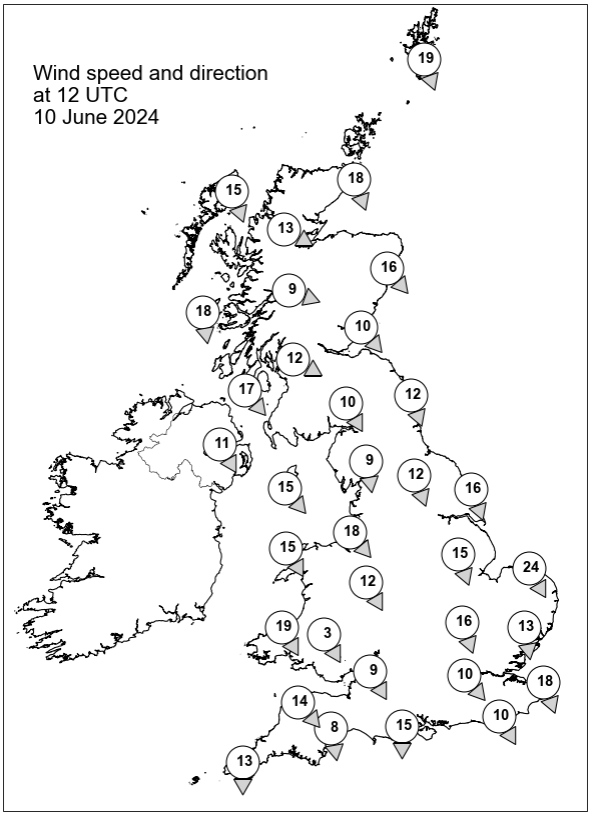

Daily Weather Summary for Monday 10 June 2024

Selected UK readings at (L) 0000 and (R) 1200 UTC

STATIONS		0000 UTC						1200 UTC					
NO	SITE	PRESS	WDIR	WSPD	CLOUD	TEMP	TDEW	PRESS	WDIR	WSPD	CLOUD	TEMP	TDEW
1	Lerwick	1006.6	NNW	17	8	8.1	4.7	1007.9	NNW	19	8	10.1	6.8
2	Wick	1009.8	N	13	8	8.3	6.0	1012.2	NNW	18	8	9.4	5.7
3	Stornoway	1013.5	N	9	8	8.4	5.4	1016.8	NNW	15	8	8.7	6.9
4	Loch Glascarnoch	1012.5	NW	9	8	6.4	3.9	1015.7	WNW	13	8	6.6	4.9
5	Aviemore	1011.1	-	-	8	6.5	5.2	1014.4	-	-	8	8.0	4.3
6	Dyce	1009.2	NW	10	8	8.0	6.2	1012.0	NW	16	8	9.7	7.1
7	Tulloch Bridge	1012.4	NNE	2	8	7.0	4.8	1015.7	WNW	9	8	8.9	4.9
8	Tiree	1013.3	N	16	1	9.5	5.4	1018.2	N	18	8	12.5	6.1
9	Leuchars	1009.8	NW	4	8	8.7	5.1	1012.3	NW	10	7	15.4	5.7
10	Bishopton	1010.7	N	3	0	6.3	3.7	1014.4	WNW	12	8	13.5	5.3
11	Machrihanish	1011.1	NNW	16	8	10.0	6.2	1016.5	NW	17	0	13.2	7.3
12	Boulmer	1008.2	NW	6	8	-	-	1012.7	NNW	12	8	-	-
13	Eskdalemuir	1010.0	N	6	8	7.2	5.2	1013.6	NNW	10	8	12.1	2.4
14	Aldergrove	1012.5	NW	5	5	7.4	5.6	1017.6	NNW	11	8	12.8	5.7
15	Shap	1008.5	NW	2	8	6.9	5.8	1013.5	N	9	8	12.2	4.1
16	Leeming	1007.5	WNW	4	8	8.8	7.2	1013.2	NNW	12	8	11.5	5.1
17	Ronaldsway	1010.2	NW	12	8	10.0	6.8	1016.1	NW	15	5	13.5	6.7
18	Bridlington	1006.8	WNW	6	8	9.8	8.2	1011.0	NNW	16	8	12.6	6.9
19	Crosby	1008.7	NNW	12	8	9.7	8.7	1015.0	NW	18	1	14.4	8.9
20	Valley	1010.6	NNW	10	8	10.0	8.4	1016.4	NNW	15	1	14.1	8.7
21	Waddington	1006.1	SSW	10	8	10.8	9.9	1011.6	NNW	15	8	11.7	6.1
22	Shawbury	1008.2	W	9	8	10.1	8.8	1014.3	NNW	12	8	13.0	6.1
23	Weybourne	1007.4	SSW	6	8	10.6	9.9	1009.1	NNW	24	8	12.9	9.5
24	Bedford	1008.0	SW	6	8	11.4	9.5	1011.8	NNW	16	8	12.9	6.0
25	Aberporth	1010.3	W	22	8	12.1	10.5	1016.4	NNW	19	4	12.0	7.9
26	Sennybridge	1009.8	W	3	8	10.0	9.4	1014.1	NNW	3	7	14.7	7.3
27	Wattisham	1008.9	WSW	5	8	10.8	9.4	1009.6	N	13	7	10.6	9.0
28	Almondsbury	1009.9	WSW	11	8	12.4	11.8	1013.9	NNW	9	8	15.6	7.4
29	Heathrow	1009.7	WSW	11	8	13.3	9.2	1012.0	NW	10	8	14.4	6.3
30	Manston	1009.5	WSW	7	8	12.6	7.7	1009.8	NNW	18	8	10.9	6.9
31	Chivenor	1011.9	W	15	8	14.2	11.0	1015.5	NW	14	8	15.2	7.4
32	Exeter	1011.7	W	10	8	13.9	10.6	1014.4	N	8	4	16.9	7.0
33	Herstmonceux	1010.2	WSW	3	8	13.3	9.0	1011.4	NNW	10	8	13.9	5.7
34	Hurn	1011.4	W	7	8	13.1	8.7	1013.5	N	15	7	15.2	5.9
35	Camborne	1014.8	W	12	8	12.8	11.5	1017.1	N	13	7	13.6	7.2

Daily Weather Summary for Monday 10 June 2024

Selected European readings at (L) 0000 and (R) 1200 UTC

STATIONS		0000 UTC						1200 UTC					
NO	SITE	PRESS	WDIR	WSPD	CLOUD	TEMP	TDEW	PRESS	WDIR	WSPD	CLOUD	TEMP	TDEW
1	Murmansk	1003.1	N	8	7	6.7	4.3	999.8	NNE	2	7	16.3	6.0
2	Helsinki	999.4	S	12	7	11.1	7.9	1001.3	SSW	17	4	17.6	6.8
3	Stockholm	995.0	S	10	-	9.7	6.4	994.2	S	6	-	9.0	7.2
4	Oslo	989.4	NE	2	-	5.6	5.0	994.6	NW	10	6	14.8	5.3
5	Reykjavik	1021.1	SW	1	2	6.6	3.3	-	-	-	-	-	-
6	Moscow	1010.5	-	0	6	14.7	10.5	1012.1	SSE	2	8	19.8	13.2
7	Kiev	1008.8	S	4	7	18.8	16.8	1006.9	SSW	6	7	26.9	19.0
8	Warsaw	1006.7	ESE	4	4	15.7	9.1	1004.3	N	4	6	20.4	14.3
9	Berlin	1007.2	NNW	10	0	13.3	6.1	1006.2	WSW	6	7	18.4	6.5
10	De Bilt	1008.7	SW	4	8	12.0	9.7	1002.0	WSW	10	8	14.4	12.2
11	Dublin	1012.9	NW	10	7	8.4	6.7	1017.9	NNW	12	6	13.4	5.3
12	Cork	1014.5	WNW	16	7	11.6	9.0	1019.4	N	12	7	15.1	6.0
13	Sofia	1011.4	SSW	2	3	18.2	15.6	1005.7	E	6	2	30.2	19.5
14	Belgrade	1006.3	SE	4	-	26.4	16.9	1002.1	SSW	8	5	34.9	12.1
15	Budapest	-	-	-	-	-	-	-	-	-	-	-	-
16	Prague	1005.1	N	2	-	17.0	11.4	1005.3	NNW	4	4	21.6	8.3
17	Munich	1005.7	N	2	8	15.4	14.6	1007.6	SW	6	8	18.8	10.2
18	Strasbourg	1008.0	NW	8	8	16.5	8.2	1008.0	W	14	-	23.4	7.1
19	Paris	1013.0	W	4	-	12.5	6.1	1011.0	W	10	8	17.5	10.8
20	Jersey	1014.3	WNW	12	8	13.1	9.2	1014.3	NNW	15	1	14.8	7.4
21	Milan	1005.2	NNE	6	7	19.3	17.7	1004.5	SW	5	2	26.6	17.2
22	Marseille	1007.0	NW	10	7	19.2	17.7	1009.0	NW	20	-	25.1	10.2
23	Bordeaux	1014.7	WSW	6	-	13.9	11.9	1015.7	NW	11	-	22.3	8.4
24	Rome	1007.4	S	6	6	22.7	20.1	1009.4	SW	14	6	25.0	18.9
25	Ajaccio	1007.1	SSE	4	7	21.3	19.6	1010.5	SSW	12	-	25.0	18.2
26	Barcelona	1009.8	N	7	6	20.7	17.2	1012.7	ESE	7	8	20.2	15.8
27	Majorca	1010.4	ENE	5	2	19.7	16.7	1010.9	WSW	12	4	25.9	16.4
28	Madrid	1010.6	SSE	2	7	18.7	15.3	1012.8	N	6	7	16.4	13.1
29	Lisbon	1013.8	NNW	5	-	17.3	13.6	1014.2	S	3	-	19.2	14.9
30	Athens	-	-	-	-	-	-	1010.9	S	4	0	34.4	12.8
31	Malta	1009.2	S	13	6	23.4	18.8	1010.4	SE	10	1	28.6	18.8
32	Gibraltar	1013.4	WNW	7	8	20.2	16.8	1013.8	WSW	16	0	24.5	15.6

Daily Weather Summary for Monday 10 June 2024

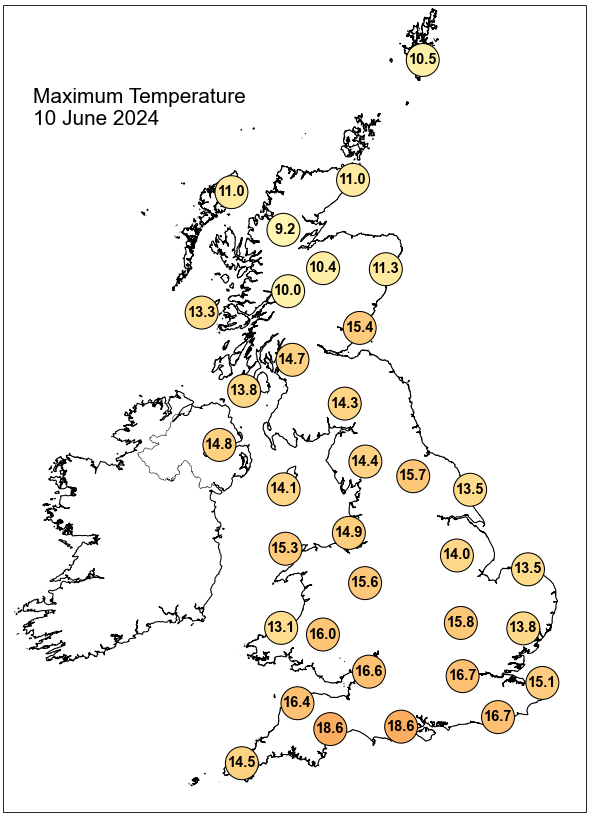

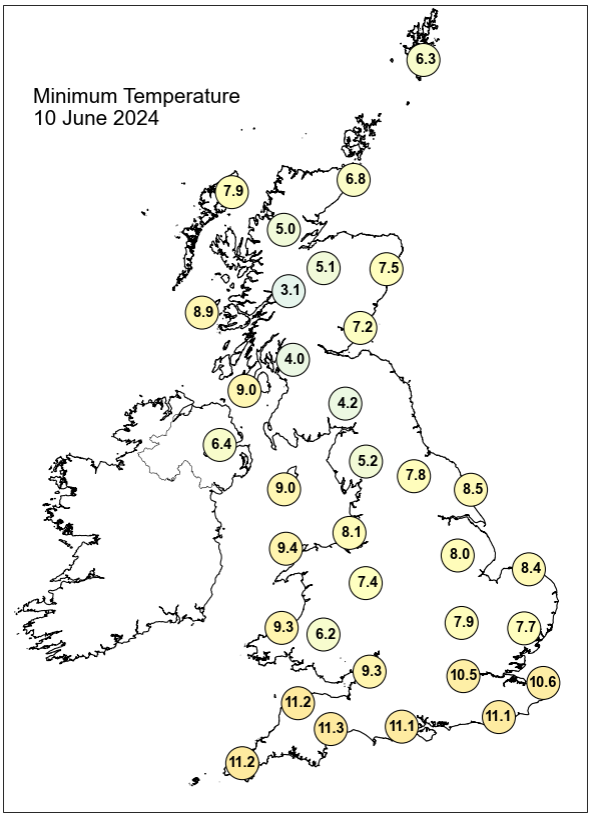

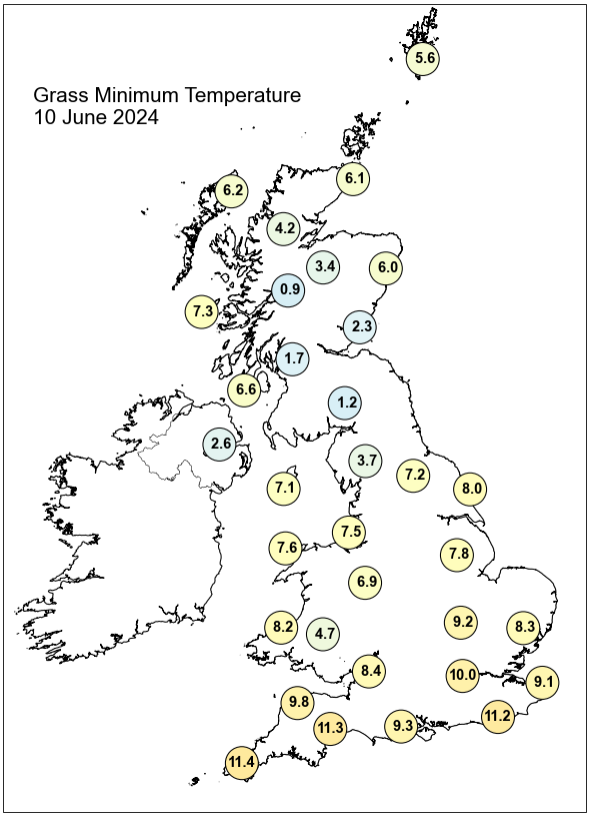

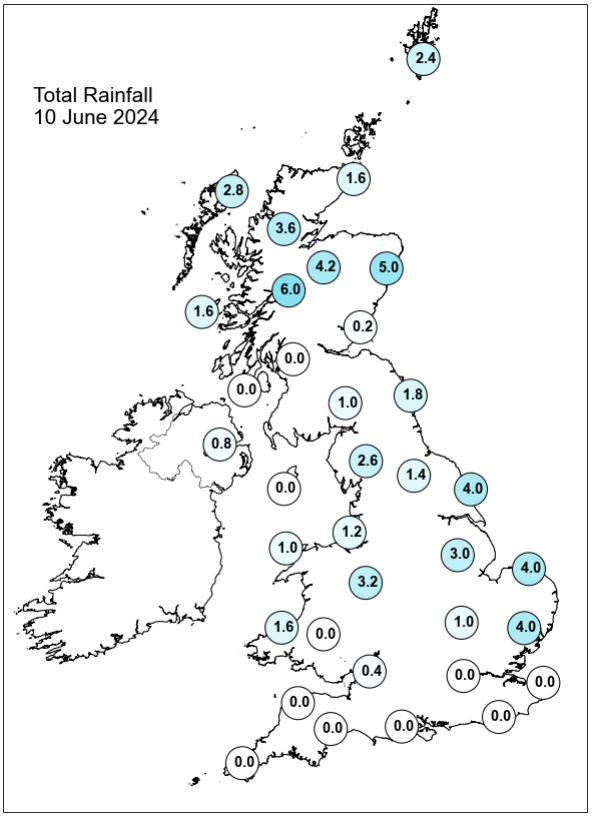

Daily Weather Summary for Monday 10 June 2024

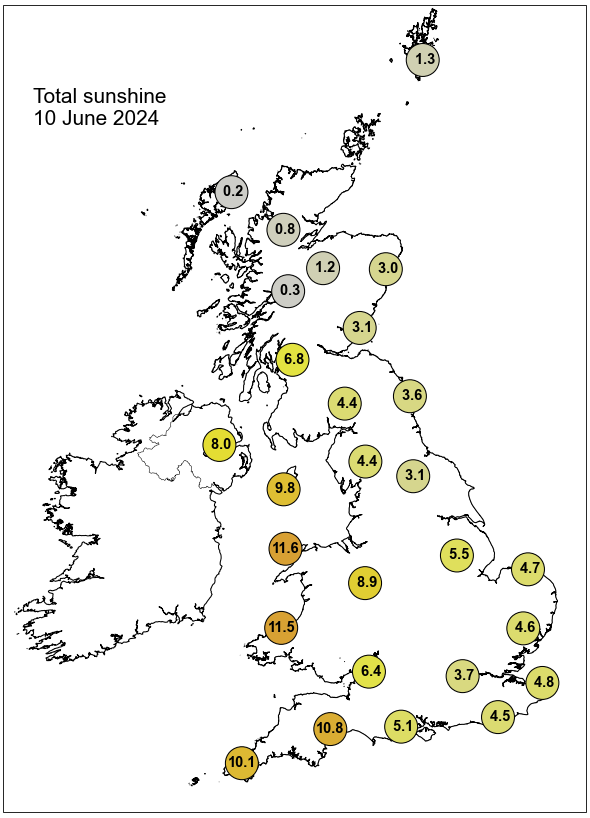

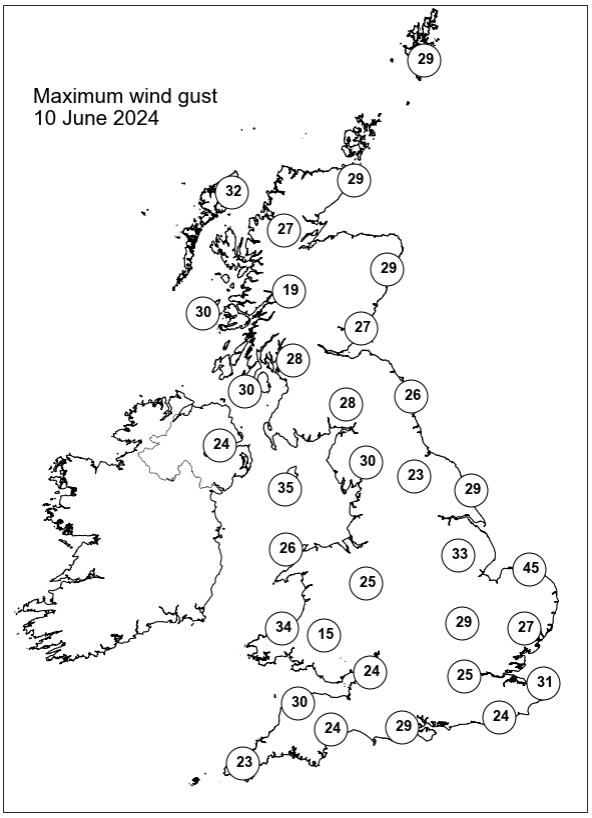

None of the selected stations observed a day of sleet or snow falling or non-zero snow depth at 0900 UTC.

Daily Weather Summary for Tuesday 11 June 2024

This day's summary created 18/06/2024 04:03

Summary of the UK Weather for Tuesday 11 June 2024

A dry start for many with some clear spells, however it became cloudier through the morning as the showers moved southwards across the UK. The showers affected windward areas at first, with more scattered showers developing inland across central and northern England, Northern Ireland and Wales, as well as northern Scotland. Later into the day, things stayed mostly dry across the country with some localised shower in the east of the country. This was caused by a ridge of high pressure clearing way for settled conditions away from the east. Winds were rather calm throughout the day. Temperatures stayed below average.

Daily Extremes

Highest Maximum	**18.5°C** Slapton (Devon, 32mAMSL)
Lowest Maximum	**8.9°C** Loch Glascarnoch (Ross & Cromarty, 269mAMSL)
Highest Minimum	**10.7°C** Scilly: St Marys Airport (Isles Of Scilly, 31mAMSL)
Lowest Minimum	**1.5°C** Tyndrum No 3 (Perthshire (in Central Region), 168mAMSL)
Lowest Grass Minimum	**-2.6°C** Strathallan Airfield (Perthshire (in Tayside Region), 35mAMSL)
Most Rainfall	**5.4mm** Poringland S Wks (Norfolk, 25mAMSL)
Most Sunshine	**13.8hr** Camborne (Cornwall, 87mAMSL)
Highest Gust	**31Kt 36mph** Fair Isle (Shetland, 57mAMSL) also Berry Head (Devon, 58mAMSL)
Highest Gust (mountain)*	**46Kt 53mph** Cairnwell (Aberdeenshire, 928mAMSL)
Greatest Snow Depth at 0900 UTC	No non-zero values.

mAMSL refers to station elevation in metres above mean sea level.

*Mountain stations are above 500mAMSL.

Daily Weather Summary for Tuesday 11 June 2024

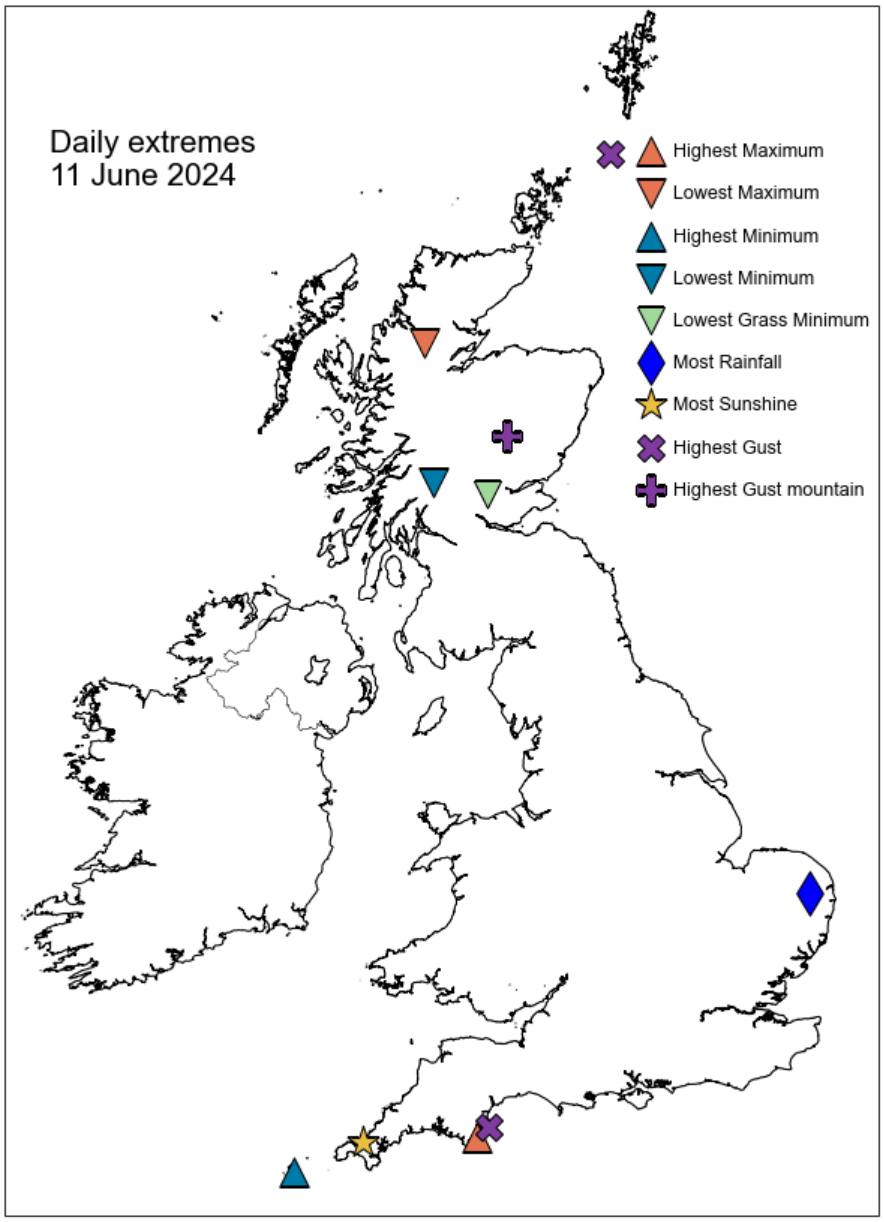

Daily Weather Summary for Tuesday 11 June 2024

North Atlantic and Europe analysis charts and satellite images at 0000 UTC

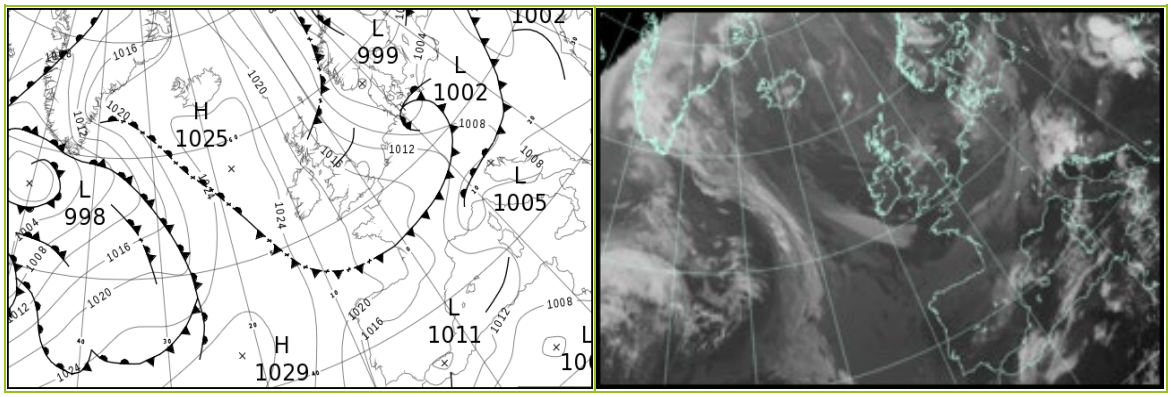

North Atlantic and Europe analysis charts and satellite images at 1200 UTC

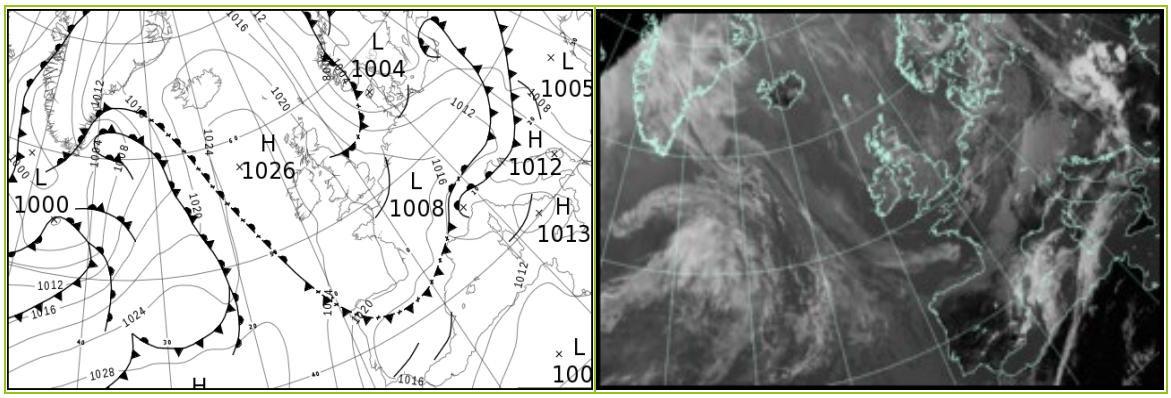

All satellite imagery copyright Met Office and EUMETSAT (European Organisation for the Exploitation of Meteorological Satellites). These show infra-red images from the geostationary MSG satellite. The rainfall rates are derived from both rain-radar and satellite data.

Daily Weather Summary for Tuesday 11 June 2024

UK satellite and rain-radar precipitation rates at (L) 0000 and (R) 1200 UTC

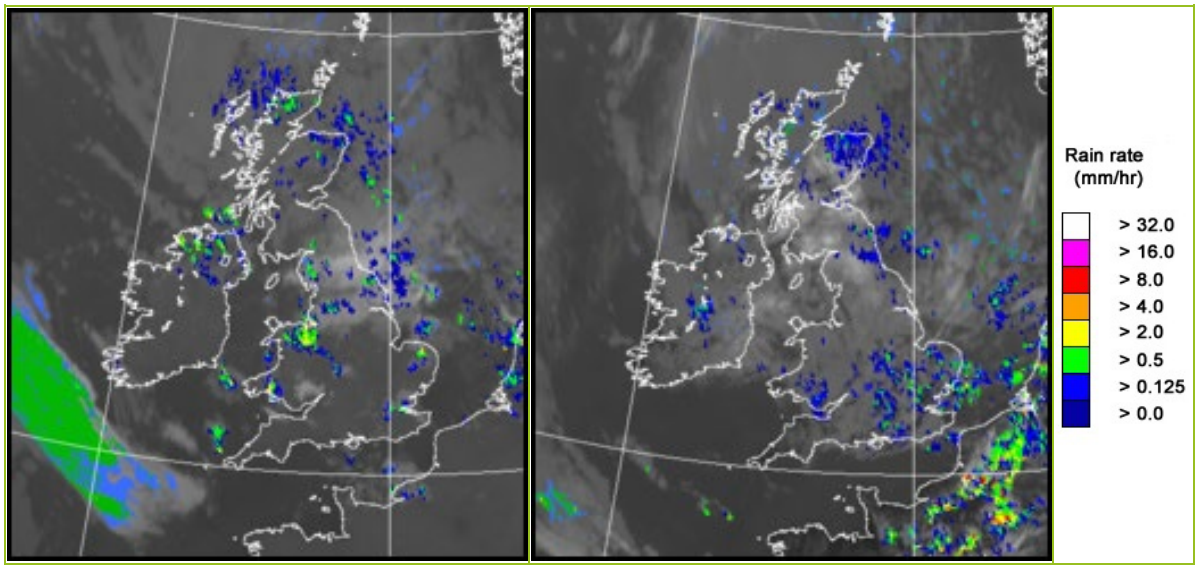

UK wind speed and direction at (L) 0000 and (R) 1200 UTC

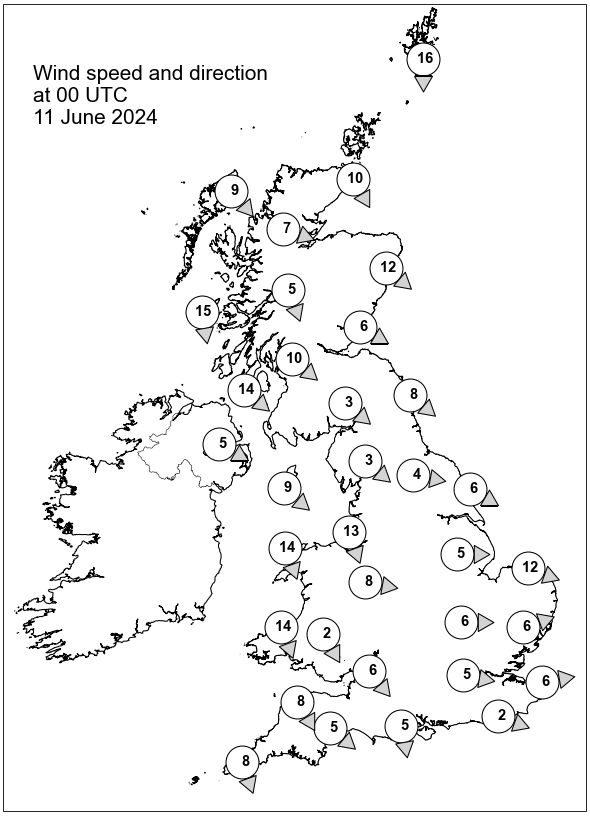

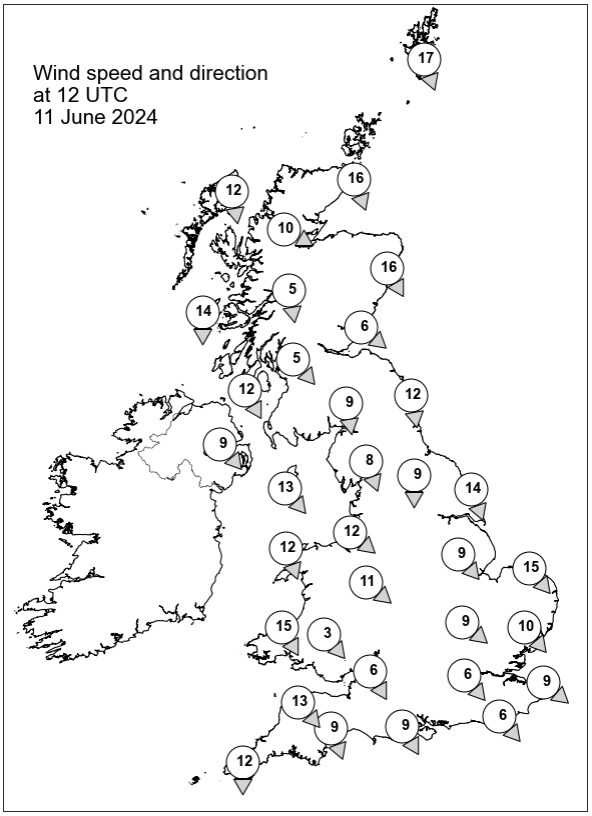

Daily Weather Summary for Tuesday 11 June 2024

Selected UK readings at (L) 0000 and (R) 1200 UTC

STATIONS		0000 UTC						1200 UTC					
NO	SITE	PRESS	WDIR	WSPD	CLOUD	TEMP	TDEW	PRESS	WDIR	WSPD	CLOUD	TEMP	TDEW
1	Lerwick	1013.1	N	16	8	7.3	6.0	1016.1	NNW	17	8	8.2	4.2
2	Wick	1015.7	NNW	10	8	7.3	6.5	1019.5	NNW	16	8	8.8	4.3
3	Stornoway	1019.4	NW	9	8	7.4	4.1	1022.4	N	12	8	9.0	4.4
4	Loch Glascarnoch	1018.8	WNW	7	8	4.7	3.0	1021.3	WNW	10	8	8.2	3.4
5	Aviemore	1017.8	-	-	8	4.8	2.7	1020.3	-	-	8	9.2	3.9
6	Dyce	1015.2	NW	12	1	6.9	4.8	1018.6	NNW	16	8	10.2	5.2
7	Tulloch Bridge	1019.2	NNW	5	8	5.3	3.1	1021.0	N	5	8	10.2	5.7
8	Tiree	1020.0	N	15	8	9.4	4.0	1022.7	N	14	8	10.9	6.0
9	Leuchars	1016.1	WNW	6	0	7.8	3.1	1019.1	NW	6	8	12.6	4.5
10	Bishopton	1017.3	NW	10	6	8.1	4.3	1019.7	NW	5	6	14.9	4.1
11	Machrihanish	1018.8	NW	14	8	9.5	6.0	1021.4	NNW	12	0	12.1	4.0
12	Boulmer	1015.2	NW	8	8	-	-	1018.7	N	12	8	-	-
13	Eskdalemuir	1017.0	NW	3	7	6.5	4.9	1019.7	N	9	8	10.8	3.8
14	Aldergrove	1020.4	WNW	5	2	8.5	6.0	1022.2	NW	9	8	11.7	4.3
15	Shap	1016.8	NW	3	8	6.6	5.3	1019.2	NNW	8	8	11.2	3.0
16	Leeming	1015.9	W	4	8	7.9	6.1	1018.6	N	9	8	12.9	4.6
17	Ronaldsway	1018.7	NW	9	5	10.2	6.4	1021.0	NW	13	8	12.2	3.7
18	Bridlington	1014.2	WNW	6	7	8.5	6.6	1017.7	NNW	14	7	13.1	6.1
19	Crosby	1016.9	NNW	13	-	10.2	7.7	1020.1	NW	12	5	13.9	5.9
20	Valley	1019.2	NNW	14	7	11.1	5.9	1021.5	NNW	12	8	11.7	3.9
21	Waddington	1015.7	W	5	8	8.0	7.0	1018.2	NW	9	6	13.1	4.2
22	Shawbury	1017.5	W	8	8	8.7	6.8	1020.1	NW	11	8	11.7	4.7
23	Weybourne	1014.6	WNW	12	7	9.5	7.3	1017.8	NW	15	6	13.3	8.6
24	Bedford	1016.0	W	6	0	7.8	6.1	1018.6	NW	9	8	12.3	6.7
25	Aberporth	1019.6	NNW	14	7	9.7	7.5	1022.0	NNW	15	8	10.3	6.6
26	Sennybridge	1019.2	NNW	2	0	6.0	3.3	1020.7	NW	3	8	11.2	4.9
27	Wattisham	1015.5	WSW	6	4	6.0	5.3	1017.6	NW	10	7	14.7	7.4
28	Almondsbury	1018.3	NW	6	0	9.5	3.3	1019.7	NNW	6	7	14.7	4.9
29	Heathrow	1016.7	W	5	3	10.7	7.0	1018.7	NW	6	8	15.1	4.1
30	Manston	1015.9	W	6	0	7.3	5.5	1018.1	NW	9	2	14.6	6.3
31	Chivenor	1019.5	NNW	8	0	11.5	6.8	1021.7	NW	13	2	15.4	6.8
32	Exeter	1018.8	NW	5	0	7.9	4.7	1020.5	NNW	9	8	15.2	5.1
33	Herstmonceux	1016.6	WNW	2	1	6.8	5.4	1018.3	NW	6	7	15.7	7.9
34	Hurn	1017.4	N	5	3	9.3	5.5	1019.4	NNW	9	8	15.4	4.9
35	Camborne	1020.4	NNW	8	1	11.5	5.9	1022.9	N	12	0	14.0	6.9

Daily Weather Summary for Tuesday 11 June 2024

Selected European readings at (L) 0000 and (R) 1200 UTC

STATIONS		0000 UTC						1200 UTC					
NO	SITE	PRESS	WDIR	WSPD	CLOUD	TEMP	TDEW	PRESS	WDIR	WSPD	CLOUD	TEMP	TDEW
1	Murmansk	1001.2	SSW	2	8	10.2	9.0	1001.2	N	10	7	14.0	8.3
2	Helsinki	999.4	SSW	14	5	11.5	9.1	1002.4	SW	12	2	18.5	7.0
3	Stockholm	998.8	S	2	-	8.1	7.2	1001.4	SSW	4	-	17.3	7.5
4	Oslo	1000.7	NE	6	-	9.6	5.6	1003.3	NW	4	6	17.5	4.8
5	Reykjavik	1023.6	W	4	6	6.8	5.2	1022.4	WNW	6	4	8.2	3.2
6	Moscow	1007.6	-	0	8	17.5	17.0	1005.0	SSW	2	8	25.7	17.7
7	Kiev	1005.5	SSW	4	2	21.2	17.0	1006.0	S	8	6	27.5	18.5
8	Warsaw	1005.9	W	2	2	15.4	13.8	1007.5	W	12	6	22.3	10.4
9	Berlin	1004.8	S	4	8	12.8	11.8	1011.7	W	14	7	15.3	6.8
10	De Bilt	1012.0	W	4	0	8.7	8.0	1015.3	W	10	2	15.1	6.5
11	Dublin	1021.5	WNW	8	1	6.4	4.2	1022.3	NNW	12	7	13.2	5.5
12	Cork	1022.1	N	10	1	9.5	4.2	1023.9	NNW	12	5	14.2	3.9
13	Sofia	1008.4	-	0	0	20.0	16.8	1005.8	WSW	6	4	31.0	12.4
14	Belgrade	1007.1	S	2	-	22.5	22.3	1010.3	N	4	6	24.0	18.0
15	Budapest	-	-	-	-	-	-	-	-	-	-	-	-
16	Prague	1007.1	S	4	-	14.0	8.1	1013.6	W	8	7	16.8	3.7
17	Munich	1010.3	WNW	10	8	15.1	9.0	1016.6	WNW	4	8	11.5	4.1
18	Strasbourg	1014.9	NNW	7	8	12.4	6.4	1016.2	N	3	-	18.2	4.4
19	Paris	1016.8	NNW	3	-	9.4	5.8	1017.7	W	8	6	18.0	6.5
20	Jersey	1017.8	NNW	7	0	11.1	8.6	1020.7	N	12	1	15.5	7.8
21	Milan	1006.2	NW	3	5	21.3	16.0	1009.0	ESE	9	5	24.3	16.6
22	Marseille	1009.8	WNW	20	-	20.0	12.2	1011.3	WNW	15	-	26.2	10.4
23	Bordeaux	1017.3	W	5	7	15.4	11.2	1017.8	N	6	-	20.7	8.0
24	Rome	1010.7	SSW	5	2	20.6	16.9	1013.0	SW	10	2	25.7	12.0
25	Ajaccio	1011.9	NE	4	-	17.2	14.7	1012.5	SSW	10	-	25.5	16.6
26	Barcelona	1013.6	NW	3	7	19.8	14.6	1014.7	N	11	-	20.2	14.7
27	Majorca	1012.3	E	4	6	21.9	17.9	1013.8	E	6	8	19.2	17.7
28	Madrid	1014.3	N	5	6	14.8	10.4	1013.3	N	6	1	22.5	6.5
29	Lisbon	1015.2	N	5	-	18.0	14.8	1016.7	NW	8	-	25.2	11.9
30	Athens	1009.7	N	1	-	26.5	12.0	1010.0	SW	4	3	35.0	7.9
31	Malta	1010.6	NW	5	7	22.0	19.0	1009.7	SE	11	2	28.9	19.5
32	Gibraltar	1013.9	W	16	0	19.3	15.7	1015.9	W	19	0	23.8	14.7

Daily Weather Summary for Tuesday 11 June 2024

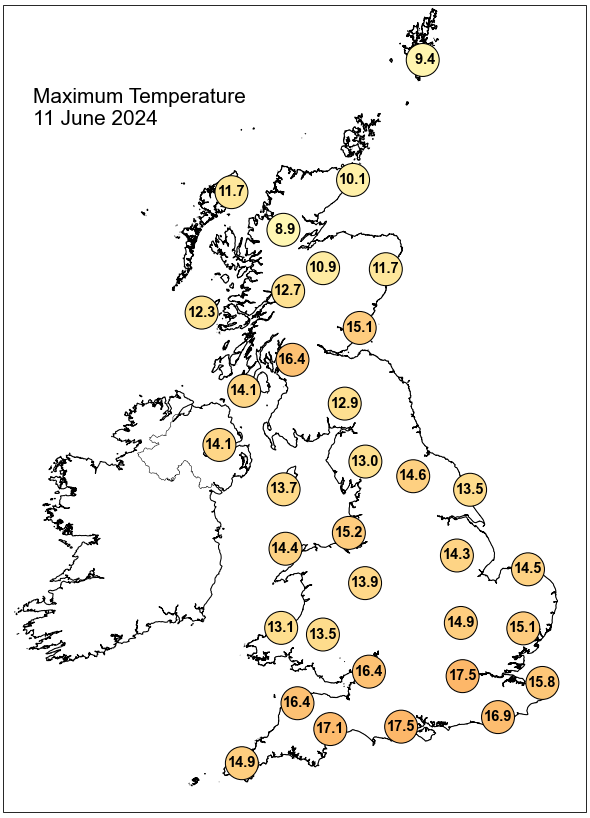

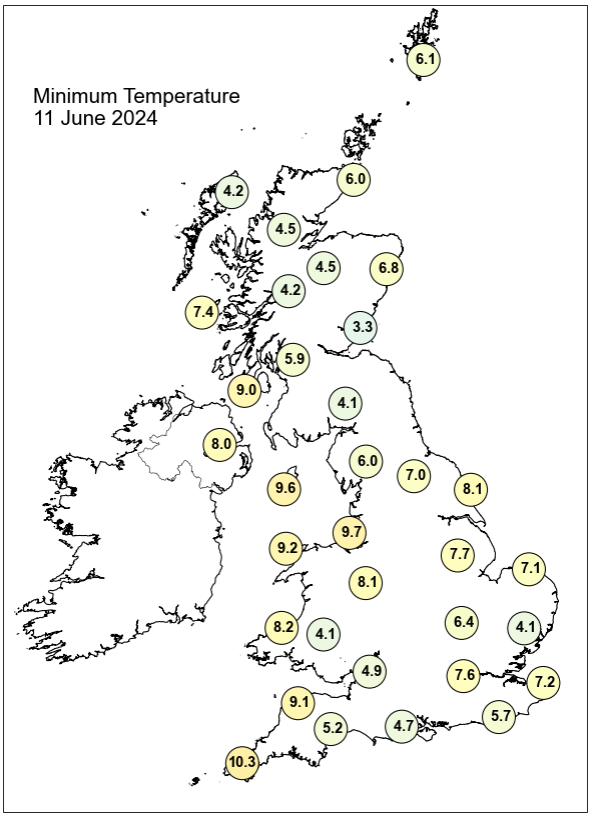

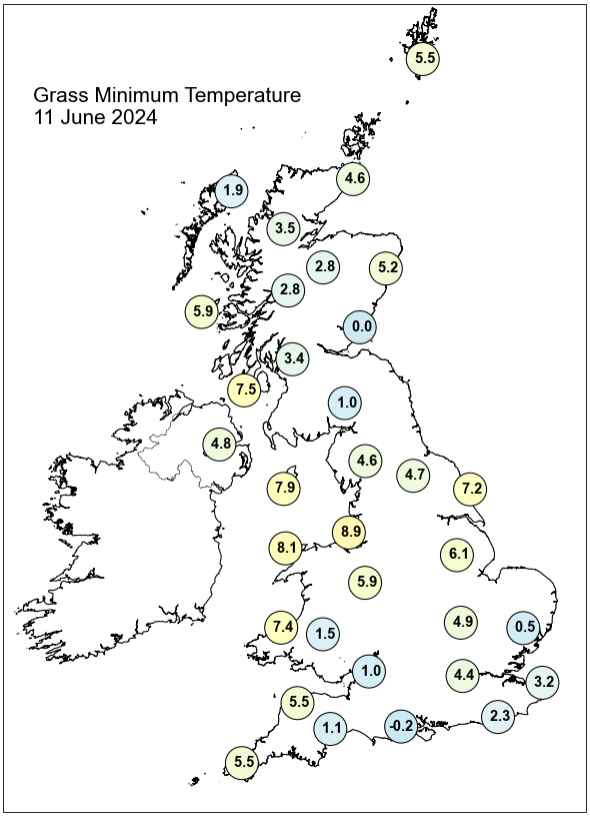

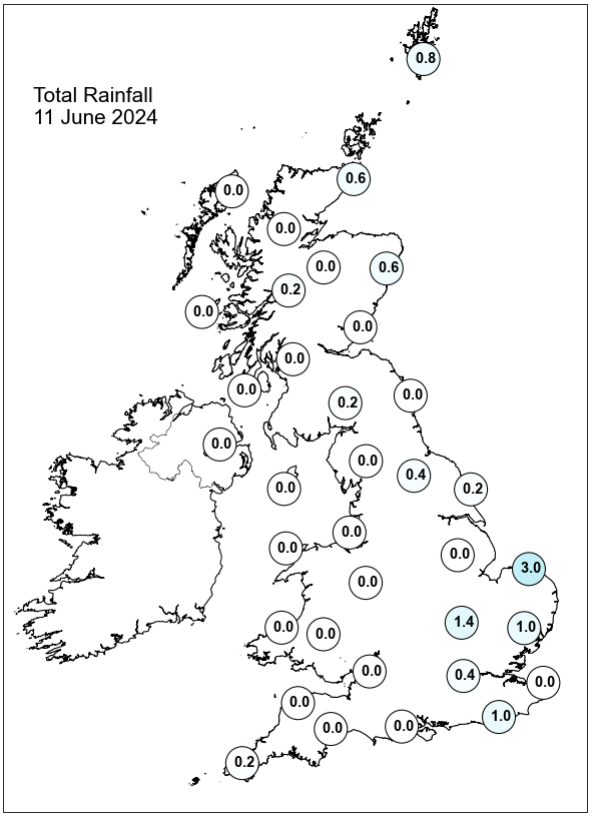

Daily Weather Summary for Tuesday 11 June 2024

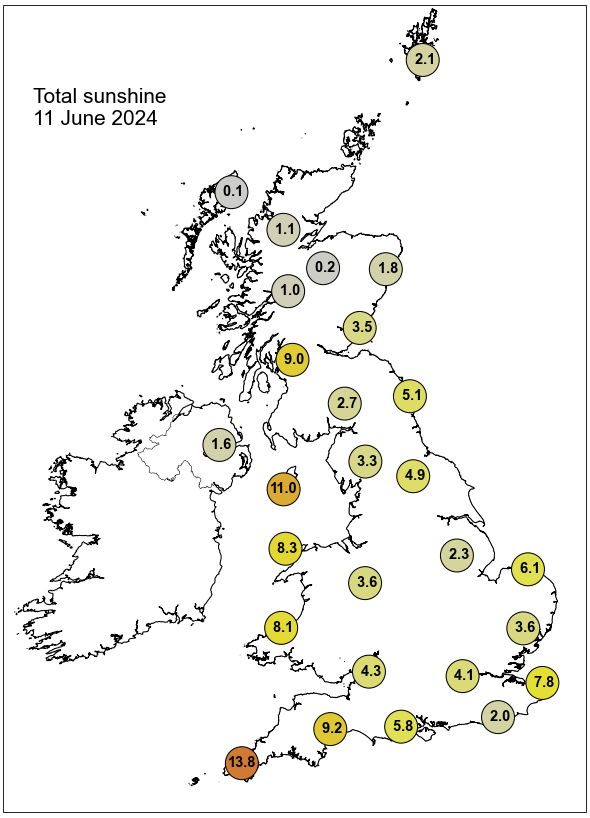

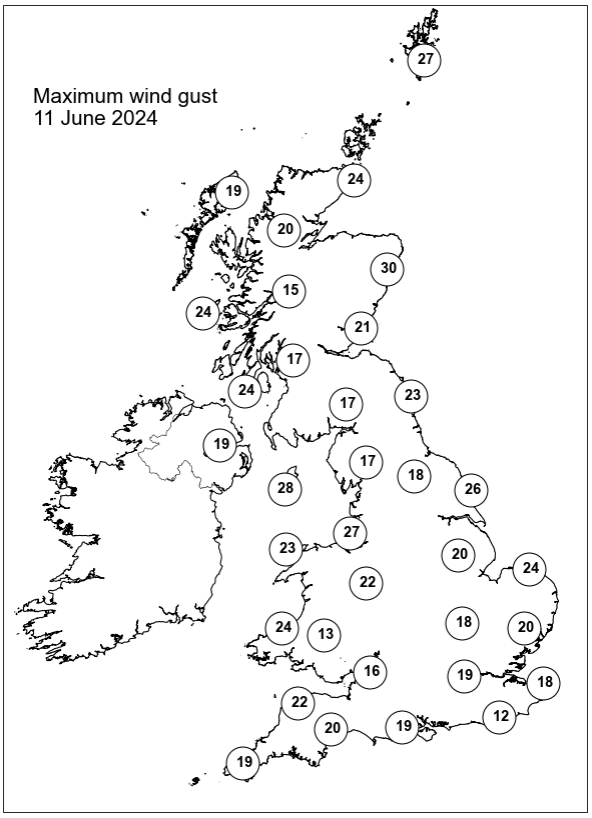

None of the selected stations observed a day of sleet or snow falling or non-zero snow depth at 0900 UTC.

Daily Weather Summary for Wednesday 12 June 2024

This day's summary created 19/06/2024 14:24

Summary of the UK Weather for Wednesday 12 June 2024

Wednesday started largely dry with high pressure being the dominant feature, although low pressure was not so far off. Few showers occurred in some parts of Wales, southwest England and the north, but the majority were confined to northeast England and central parts. However these showers tended to develop across the east and especially southeastern areas into the afternoon. It was cloudy for the majority especially overnight, with few clear spells on western regions, and light northerly winds. Temperatures were slightly below average for the time of the year. During the day, dry weather continued for most across the country. It was a day of sunny spells for most, with the best of any sunshine in the west. The east coast remained the wettest however with light and scattered showers through the day. This was due to a high pressure ridge sat towards the north of the UK keeping conditions benign. Towards midnight, high cloud began to spread across Northern Ireland from the west as low pressure began to move in. Winds were calm throughou.

Daily Extremes

Highest Maximum	**18.9°C** Westonzoyland (Somerset, 3mAMSL)
Lowest Maximum	**9.8°C** Lerwick (Shetland, 82mAMSL)
Highest Minimum	**11.0°C** Morecambe No 2 (Lancashire, 7mAMSL)
Lowest Minimum	**0.6°C** Bala (Gwynedd, 163mAMSL)
Lowest Grass Minimum	**-1.9°C** Boscombe Down (Wiltshire, 126mAMSL) also Brigton (Wigtownshire, 36mAMSL)
Most Rainfall	**10.4mm** Lowestoft S Wks (Suffolk, 0mAMSL)
Most Sunshine	**13.0hr** Camborne (Cornwall, 87mAMSL)
Highest Gust	**26Kt 30mph** Fair Isle (Shetland, 57mAMSL)
Highest Gust (mountain)*	**33Kt 38mph** Cairngorm Summit (Inverness-shire, 1237mAMSL)
Greatest Snow Depth at 0900 UTC	No non-zero values.

mAMSL refers to station elevation in metres above mean sea level.

*Mountain stations are above 500mAMSL.

Daily Weather Summary for Wednesday 12 June 2024

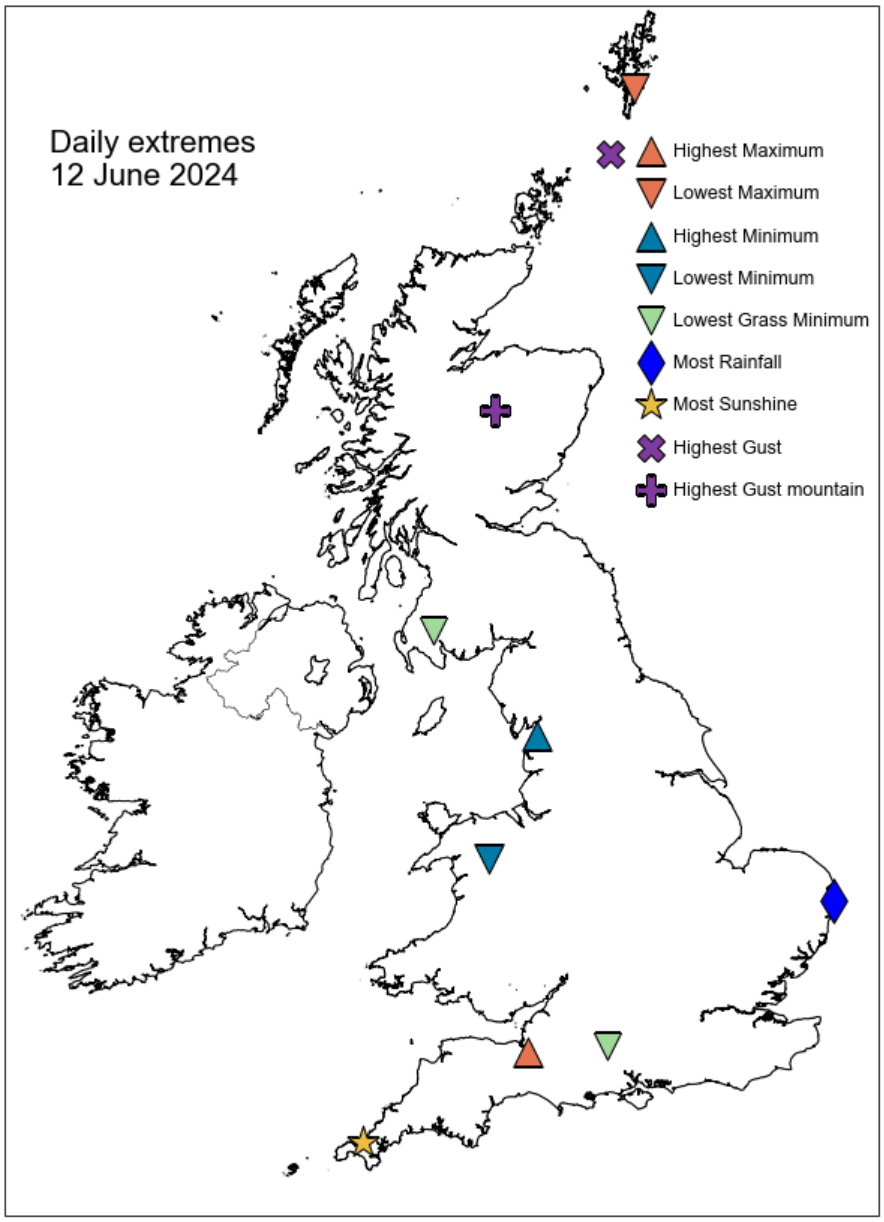

Daily Weather Summary for Wednesday 12 June 2024

North Atlantic and Europe analysis charts and satellite images at 0000 UTC

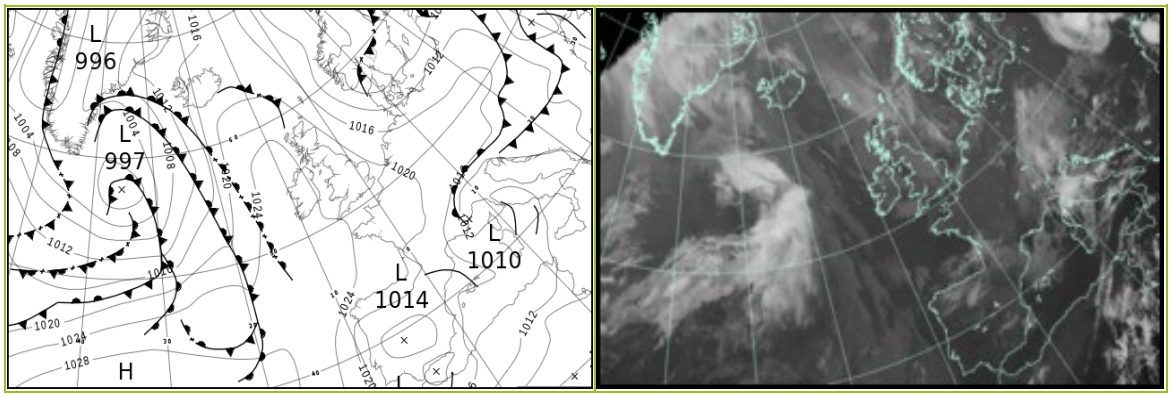

North Atlantic and Europe analysis charts and satellite images at 1200 UTC

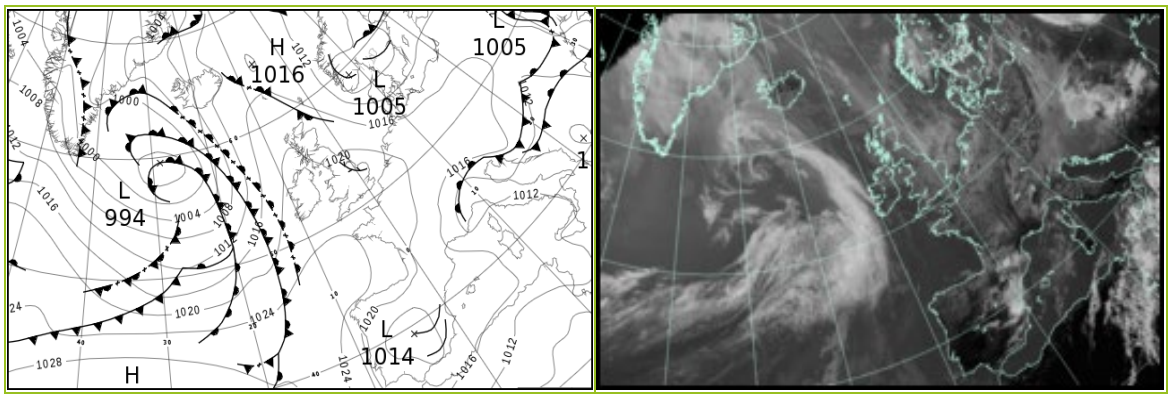

All satellite imagery copyright Met Office and EUMETSAT (European Organisation for the Exploitation of Meteorological Satellites). These show infra-red images from the geostationary MSG satellite. The rainfall rates are derived from both rain-radar and satellite data.

Daily Weather Summary for Wednesday 12 June 2024

UK satellite and rain-radar precipitation rates at (L) 0000 and (R) 1200 UTC

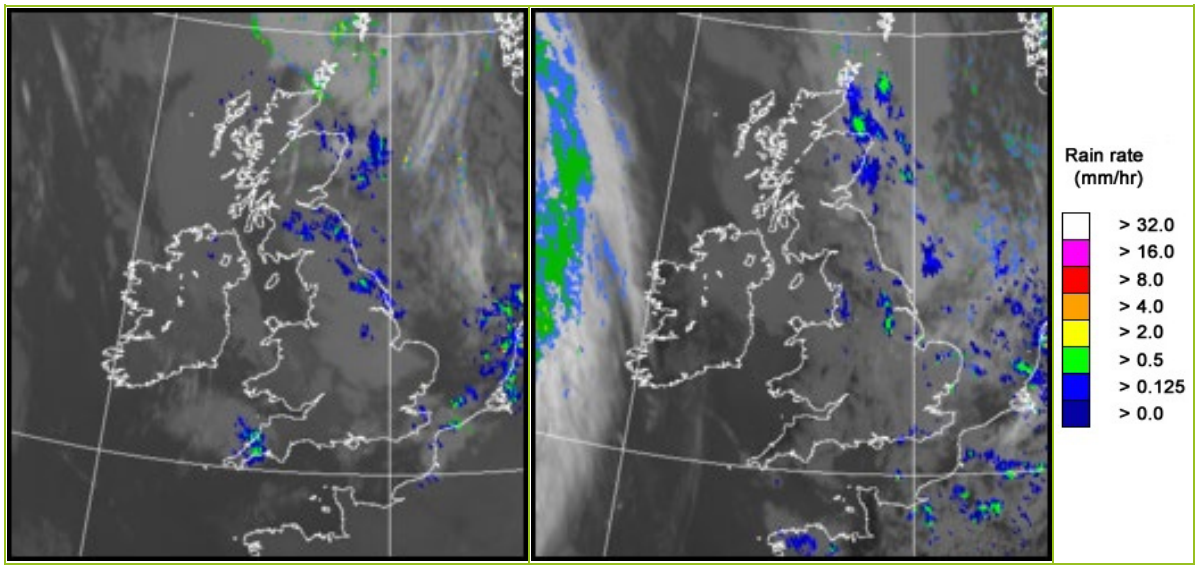

UK wind speed and direction at (L) 0000 and (R) 1200 UTC

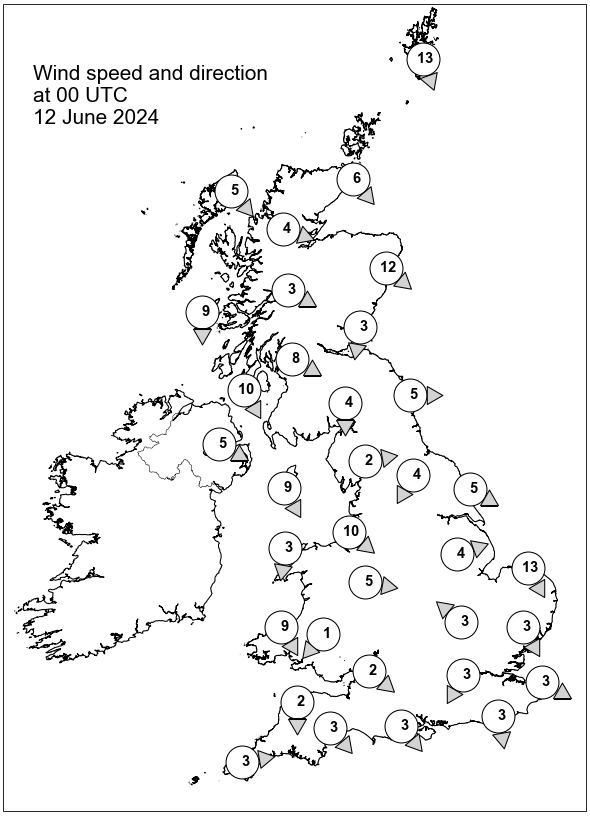

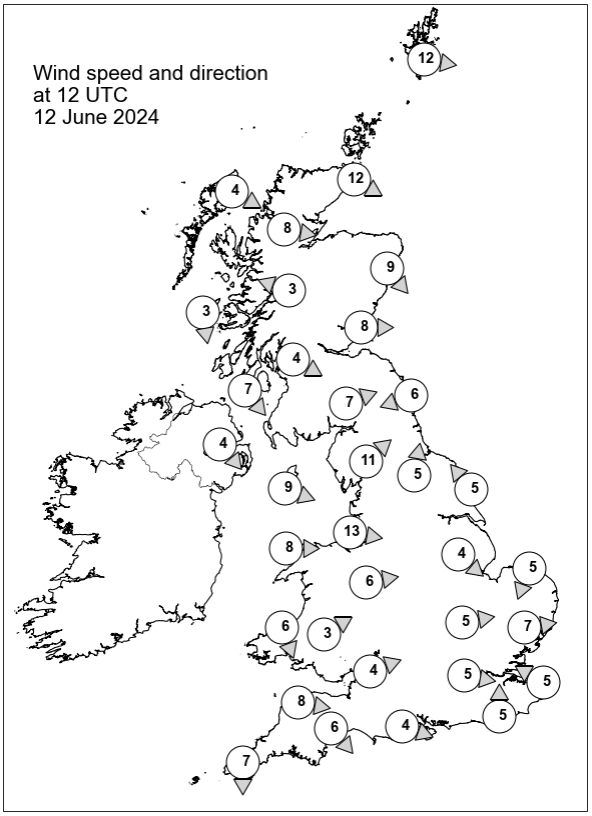

Daily Weather Summary for Wednesday 12 June 2024

Selected UK readings at (L) 0000 and (R) 1200 UTC

STATIONS		0000 UTC						1200 UTC					
NO	SITE	PRESS	WDIR	WSPD	CLOUD	TEMP	TDEW	PRESS	WDIR	WSPD	CLOUD	TEMP	TDEW
1	Lerwick	1017.8	NNW	13	8	6.8	2.6	1015.4	W	12	8	8.8	4.9
2	Wick	1020.8	NW	6	8	7.1	4.9	1018.1	WNW	12	8	10.1	5.5
3	Stornoway	1023.3	NW	5	8	7.4	4.3	1019.4	WNW	4	7	11.9	3.2
4	Loch Glascarnoch	1023.0	WNW	4	8	5.4	2.8	1019.7	W	8	8	8.9	2.5
5	Aviemore	1022.5	-	-	8	5.9	3.4	1019.1	-	-	8	10.0	3.0
6	Dyce	1020.9	NW	12	8	7.7	4.6	1018.9	NW	9	8	10.7	5.1
7	Tulloch Bridge	1023.0	WNW	3	8	6.4	1.8	1020.1	ESE	3	8	10.6	1.6
8	Tiree	1023.5	N	9	8	9.2	2.7	1020.7	N	3	8	10.9	4.0
9	Leuchars	1021.8	N	3	8	8.2	3.9	1019.0	W	8	8	13.4	3.6
10	Bishopton	1021.6	WNW	8	8	9.6	5.0	1019.4	WNW	4	8	12.7	4.6
11	Machrihanish	1022.3	NNW	10	0	8.9	5.7	1020.5	NW	7	8	11.6	4.1
12	Boulmer	1021.2	W	5	8	-	-	1019.8	ENE	6	8	-	-
13	Eskdalemuir	1021.9	N	4	8	7.4	5.8	1019.4	WSW	7	8	11.7	5.7
14	Aldergrove	1023.5	WNW	5	8	9.3	4.9	1021.3	NW	4	8	11.1	5.9
15	Shap	1021.3	W	2	8	7.7	5.5	1019.2	SW	11	8	13.2	5.8
16	Leeming	1021.4	NNE	4	8	8.7	7.2	1019.9	S	5	8	13.7	7.0
17	Ronaldsway	1022.1	NNW	9	0	9.5	6.0	1021.4	WNW	9	8	11.0	4.2
18	Bridlington	1020.8	WNW	5	8	9.1	6.8	1020.0	SE	5	8	11.9	7.5
19	Crosby	1021.8	NW	10	2	11.4	7.4	1021.6	W	13	8	12.8	6.7
20	Valley	1022.9	N	3	0	8.4	5.0	1021.9	W	8	8	14.0	3.7
21	Waddington	1021.4	WSW	4	8	9.9	6.9	1020.4	NW	4	8	14.0	6.3
22	Shawbury	1022.4	W	5	8	8.1	5.3	1021.2	W	6	8	14.0	4.1
23	Weybourne	1020.7	NNW	13	0	10.1	6.4	1020.7	NNE	5	8	12.4	8.7
24	Bedford	1021.7	SE	3	8	9.1	8.2	1020.8	W	5	8	14.9	6.7
25	Aberporth	1023.3	NNW	9	8	10.1	4.3	1022.2	NNW	6	0	12.5	5.9
26	Sennybridge	1024.0	NE	1	0	2.2	0.6	1022.1	WSW	3	8	10.9	5.9
27	Wattisham	1021.5	NNW	3	0	6.0	4.9	1020.9	W	7	8	13.7	6.6
28	Almondsbury	1022.6	NW	2	2	6.0	4.0	1021.7	WSW	4	6	13.7	4.0
29	Heathrow	1021.6	NNE	3	0	9.5	5.9	1021.3	W	5	8	15.2	6.3
30	Manston	1021.1	WNW	3	8	10.0	8.1	1021.4	ESE	5	8	14.0	5.8
31	Chivenor	1023.2	N	2	0	9.8	5.8	1022.6	W	8	0	15.4	6.8
32	Exeter	1022.8	NW	3	0	6.5	4.1	1022.4	NW	6	8	15.0	4.1
33	Herstmonceux	1021.0	N	3	6	8.6	7.3	1021.7	S	5	8	13.6	7.6
34	Hurn	1022.0	NW	3	1	8.2	5.2	1021.8	WNW	4	8	15.0	3.1
35	Camborne	1024.2	W	3	8	10.0	6.6	1023.1	N	7	0	15.7	6.1

Daily Weather Summary for Wednesday 12 June 2024

Selected European readings at (L) 0000 and (R) 1200 UTC

STATIONS		0000 UTC						1200 UTC					
NO	SITE	PRESS	WDIR	WSPD	CLOUD	TEMP	TDEW	PRESS	WDIR	WSPD	CLOUD	TEMP	TDEW
1	Murmansk	1003.7	N	6	8	7.0	5.9	1007.7	N	12	7	9.9	5.8
2	Helsinki	1004.9	SW	4	8	11.6	10.4	1008.0	SSW	8	1	18.1	9.7
3	Stockholm	1005.2	-	0	-	10.6	10.0	1008.5	SSE	6	-	15.8	10.0
4	Oslo	1005.8	NNE	8	-	11.0	7.1	1007.1	NNE	6	7	12.3	10.9
5	Reykjavik	1016.3	ESE	8	8	9.0	5.5	1007.2	ESE	14	8	10.6	8.7
6	Moscow	1009.0	-	0	5	18.3	18.0	1008.6	S	2	6	27.1	17.0
7	Kiev	1005.2	N	4	8	19.1	18.3	1008.1	WNW	6	8	16.1	15.1
8	Warsaw	1015.3	WSW	4	2	11.1	6.8	1016.7	W	8	7	18.1	5.0
9	Berlin	1015.8	SW	4	0	10.6	6.6	1017.0	W	6	8	15.2	7.1
10	De Bilt	1018.6	WNW	2	8	10.2	9.7	1019.8	W	8	8	13.4	7.6
11	Dublin	1024.1	NW	6	7	6.8	3.8	1021.9	WNW	8	7	12.1	3.5
12	Cork	1024.8	NW	8	3	9.9	4.9	1022.1	S	8	6	14.1	6.5
13	Sofia	1012.2	SE	2	3	17.7	13.2	1009.1	NE	4	3	28.9	16.6
14	Belgrade	1013.1	S	2	-	20.2	20.2	1012.1	SSW	4	8	21.1	18.6
15	Budapest	-	-	-	-	-	-	-	-	-	-	-	-
16	Prague	1017.1	WSW	2	-	11.9	5.7	1016.7	WSW	4	4	19.2	3.0
17	Munich	1018.3	WSW	4	8	11.3	7.8	1016.8	SE	4	8	16.4	4.1
18	Strasbourg	1018.8	WNW	5	-	9.6	5.4	1018.2	NE	5	6	18.7	5.9
19	Paris	1021.3	-	0	-	8.7	7.6	1021.0	S	3	7	18.2	6.7
20	Jersey	1022.3	N	6	1	10.6	6.8	1023.0	WNW	9	2	15.2	6.9
21	Milan	1011.6	NNW	3	-	16.2	15.2	1011.8	S	4	4	22.5	15.7
22	Marseille	1013.5	NW	16	-	16.2	6.3	1013.8	NW	22	-	24.0	6.7
23	Bordeaux	1019.9	W	3	8	14.6	10.4	1020.5	NNW	11	-	22.6	5.5
24	Rome	1013.6	W	5	-	20.1	15.6	1013.5	WSW	12	2	23.4	16.8
25	Ajaccio	1014.2	E	4	7	18.9	13.7	1015.2	SSW	13	-	24.0	12.3
26	Barcelona	1017.2	NW	7	8	16.0	15.2	1017.4	SW	9	4	21.8	15.6
27	Majorca	1016.0	ENE	6	8	19.0	16.0	1017.1	ENE	12	6	22.2	16.2
28	Madrid	1016.3	N	5	0	16.0	8.0	1013.5	N	5	6	24.4	8.5
29	Lisbon	1018.3	N	10	-	16.6	13.0	1019.1	N	8	-	23.1	10.0
30	Athens	1011.0	N	1	-	26.1	12.3	1011.0	S	6	-	35.5	11.1
31	Malta	1009.6	S	3	1	22.7	21.5	1012.0	NE	7	7	27.4	18.7
32	Gibraltar	1016.6	WNW	16	0	19.5	15.3	1017.7	SSW	9	0	25.9	15.6

Daily Weather Summary for Wednesday 12 June 2024

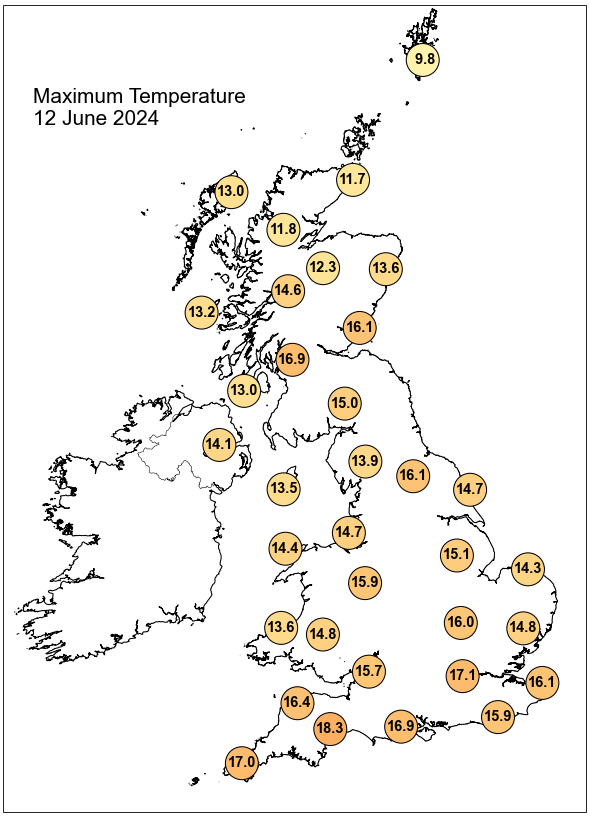

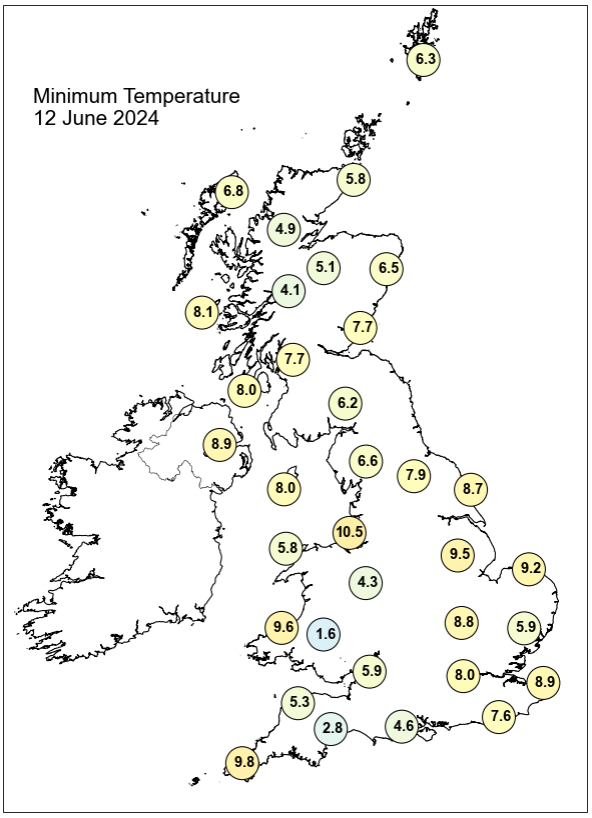

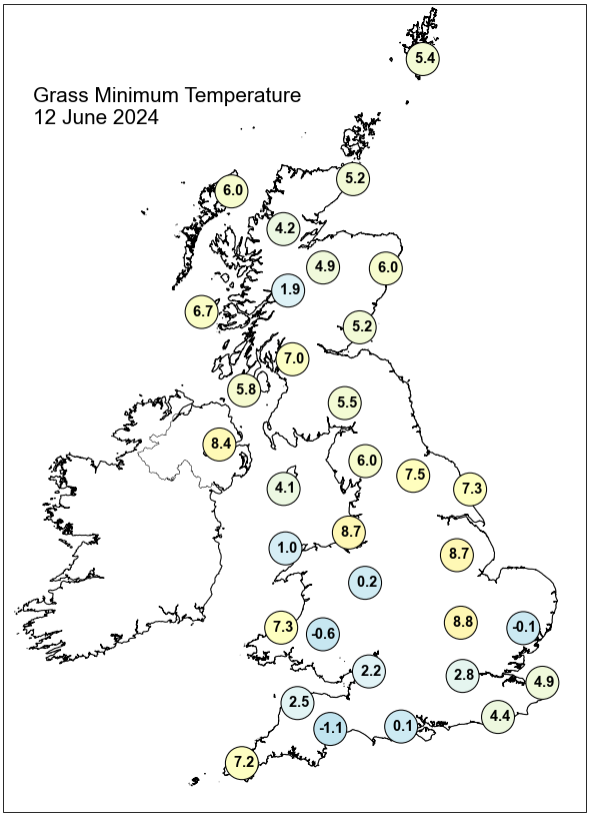

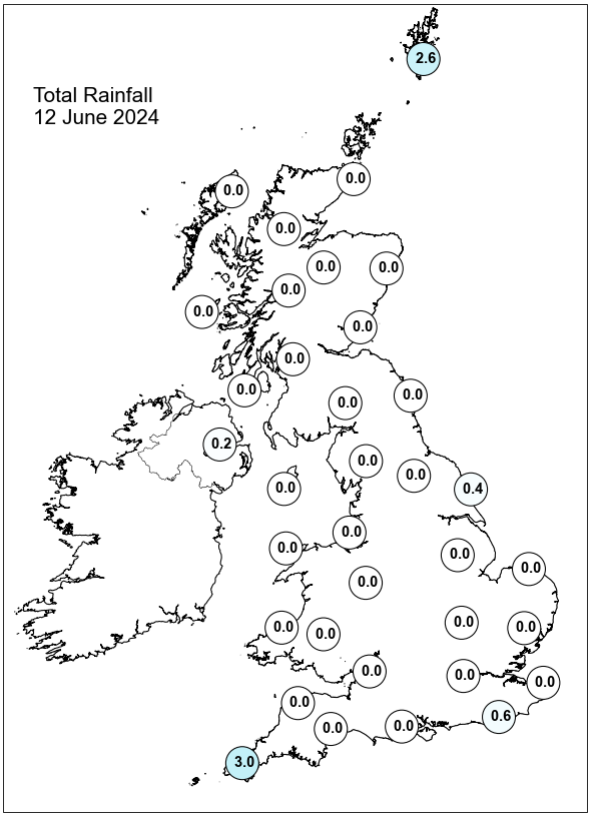

Daily Weather Summary for Wednesday 12 June 2024

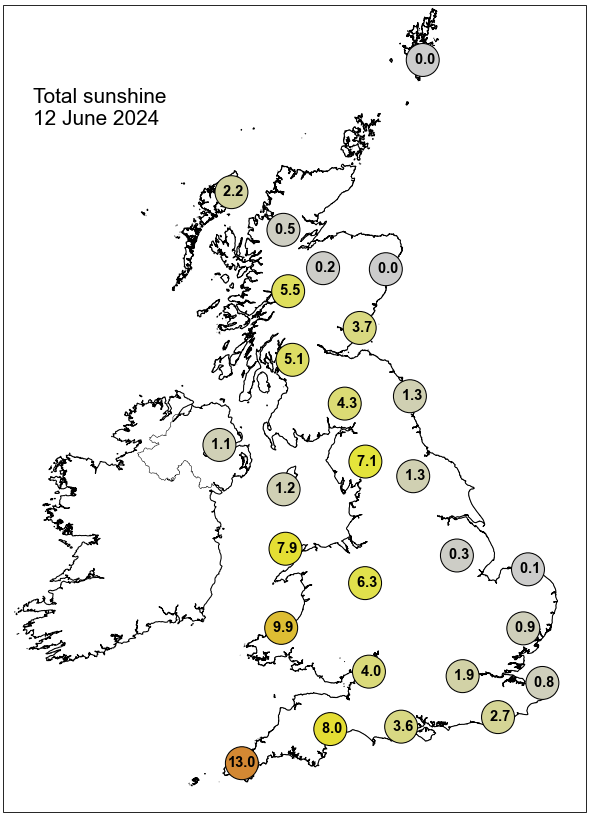

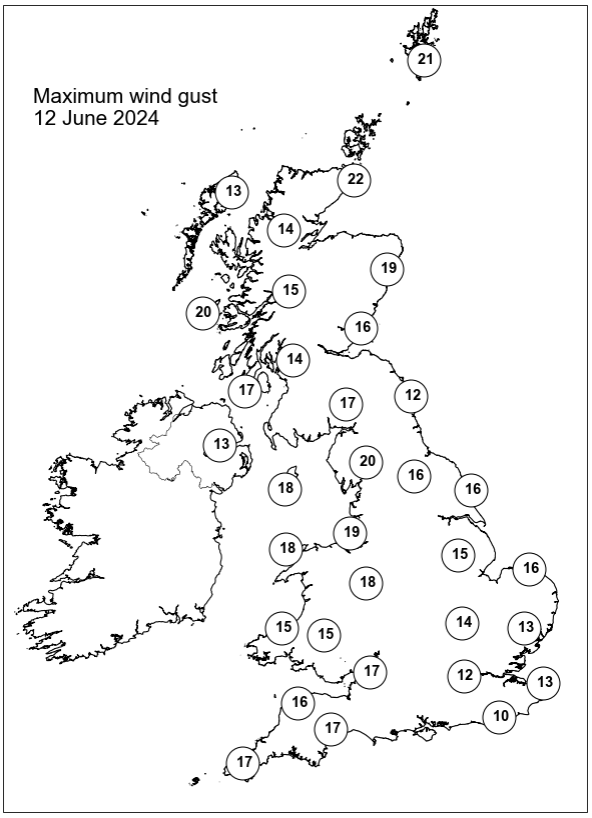

None of the selected stations observed a day of sleet or snow falling or non-zero snow depth at 0900 UTC.

Daily Weather Summary for Thursday 13 June 2024

This day's summary created 20/06/2024 04:04

Summary of the UK Weather for Thursday 13 June 2024

Through the early hours of Thursday, low pressure began to move in from the west, shifting a ridge in place over the eastern half of the UK. It was a chilly night across much of the country, dry and clear. However, high and medium level cloud spread into western parts along with some rain in Northern Ireland and the far west of Scotland. Winds were light in the east but strengthened through the Irish sea and western coasts. Rain in the west extended eastwards and became more locally heavy, especially upslopes. Winds increased with gales across the southwest and western coasts. The far north and east were bright in the morning until cloud developed in the afternoon. Later in the day there was a ragged clearance of rain across western areas, whilst showery bursts continued for Northern Ireland. Rain extended northeast to all but Shetland later in the evening.

Daily Extremes

Highest Maximum	**18.8°C** Kinlochewe (Ross & Cromarty, 25mAMSL)
Lowest Maximum	**10.2°C** Fair Isle (Shetland, 57mAMSL)
Highest Minimum	**12.9°C** Scilly: St Marys Airport (Isles Of Scilly, 31mAMSL)
Lowest Minimum	**-1.6°C** Kinbrace, Hatchery (Sutherland, 103mAMSL)
Lowest Grass Minimum	**-4.0°C** Tealing (Angus, 117mAMSL)
Most Rainfall	**51.2mm** Mickleden, Middlefell Farm (Cumbria, 99mAMSL)
Most Sunshine	**10.2hr** Altnaharra No 2 (Sutherland, 81mAMSL)
Highest Gust	**52Kt 60mph** Scilly: St Marys Airport (Isles Of Scilly, 31mAMSL)
Highest Gust (mountain)*	**51Kt 59mph** Cairnwell (Aberdeenshire, 928mAMSL)
Greatest Snow Depth at 0900 UTC	No non-zero values.

mAMSL refers to station elevation in metres above mean sea level.

*Mountain stations are above 500mAMSL.

Daily Weather Summary for Thursday 13 June 2024

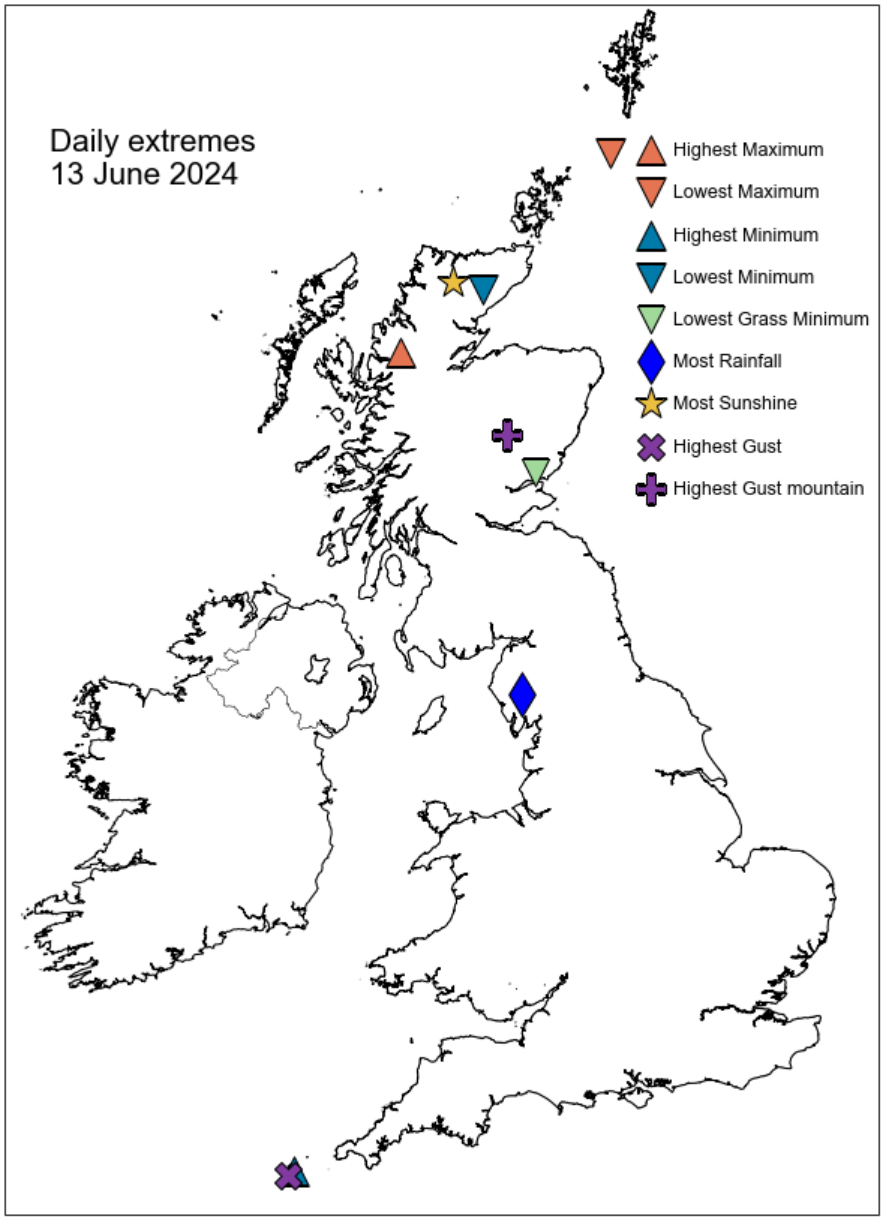

Daily Weather Summary for Thursday 13 June 2024

North Atlantic and Europe analysis charts and satellite images at 0000 UTC

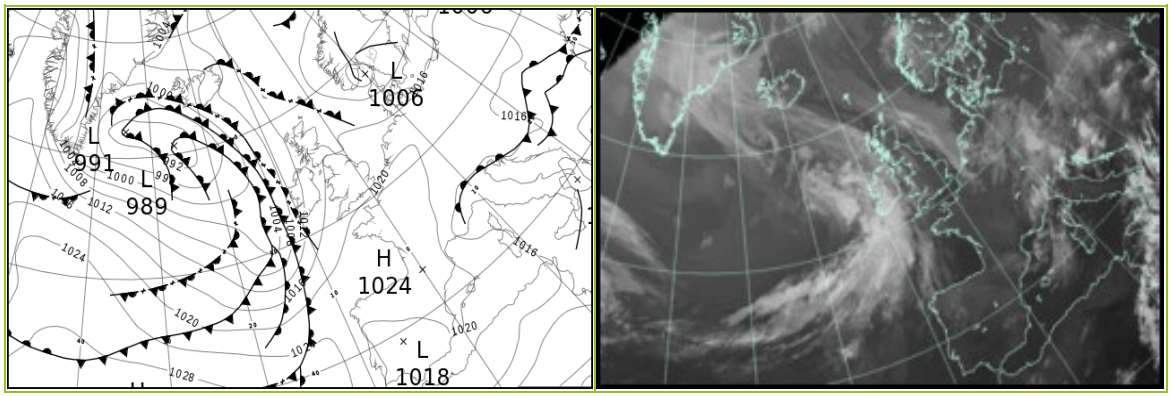

North Atlantic and Europe analysis charts and satellite images at 1200 UTC

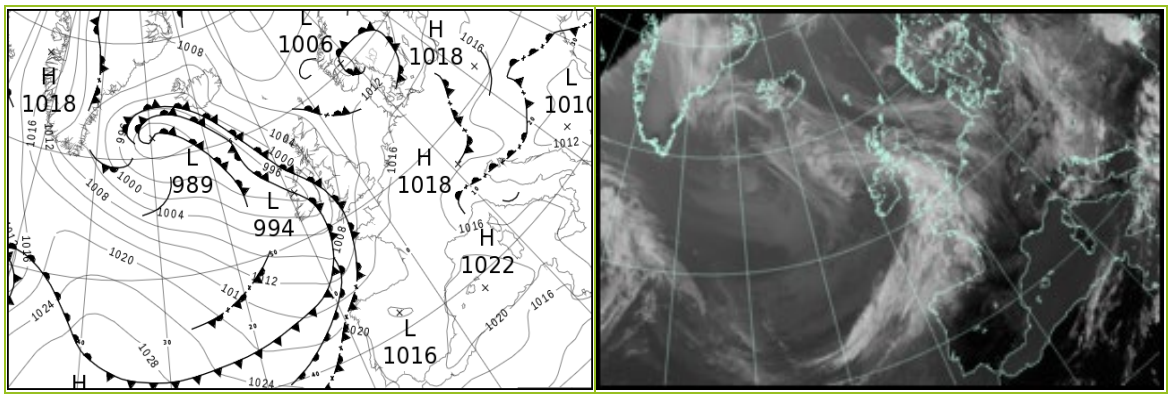

All satellite imagery copyright Met Office and EUMETSAT (European Organisation for the Exploitation of Meteorological Satellites). These show infra-red images from the geostationary MSG satellite. The rainfall rates are derived from both rain-radar and satellite data.

Daily Weather Summary for Thursday 13 June 2024

UK satellite and rain-radar precipitation rates at (L) 0000 and (R) 1200 UTC



UK wind speed and direction at (L) 0000 and (R) 1200 UTC

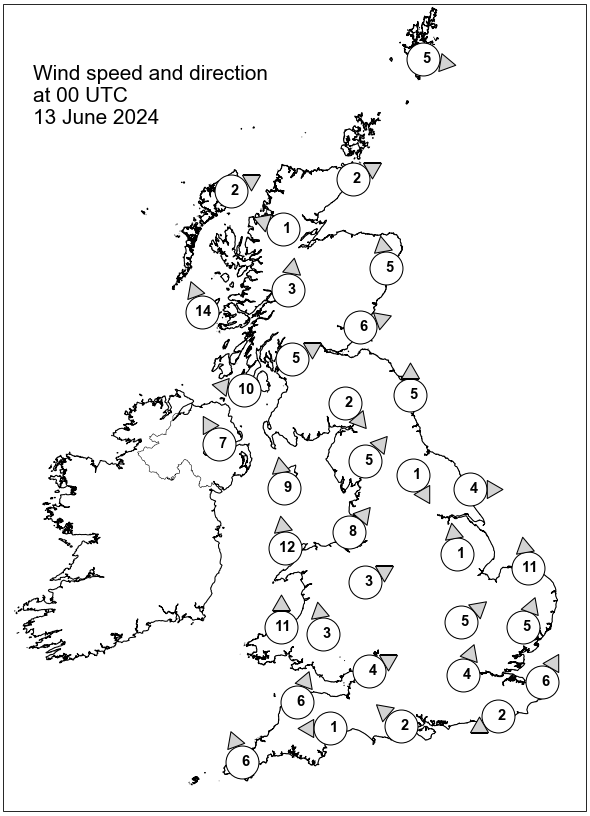

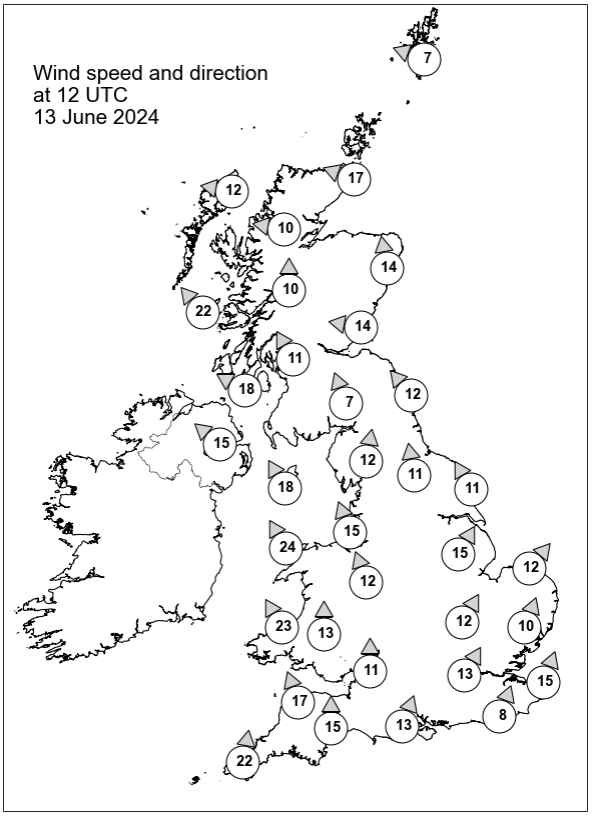

Daily Weather Summary for Thursday 13 June 2024

Selected UK readings at (L) 0000 and (R) 1200 UTC

STATIONS		0000 UTC						1200 UTC					
NO	SITE	PRESS	WDIR	WSPD	CLOUD	TEMP	TDEW	PRESS	WDIR	WSPD	CLOUD	TEMP	TDEW
1	Lerwick	1013.1	W	5	8	7.8	6.5	1009.9	ESE	7	8	9.4	5.2
2	Wick	1014.3	WSW	2	8	7.7	6.2	1006.8	ESE	17	8	12.7	9.4
3	Stornoway	1013.1	WSW	2	0	4.7	3.0	1004.5	E	12	8	13.7	6.0
4	Loch Glascarnoch	1014.7	ESE	1	8	3.4	2.0	1004.5	E	10	3	13.9	4.3
5	Aviemore	1014.5	-	-	8	4.3	3.6	1005.1	-	-	-	14.2	4.3
6	Dyce	1014.9	S	5	8	8.7	5.1	1007.2	S	14	7	14.5	4.5
7	Tulloch Bridge	1015.6	S	3	0	2.8	2.1	1005.3	S	10	8	13.4	5.8
8	Tiree	1012.9	SSE	14	8	10.1	5.9	1002.4	SE	22	8	13.1	9.4
9	Leuchars	1014.4	WSW	6	0	7.9	5.1	1007.1	E	14	8	12.9	6.8
10	Bishopton	1014.8	WSW	5	0	6.9	3.9	1005.5	SSE	11	8	12.9	7.7
11	Machrihanish	1014.1	E	10	5	9.5	7.2	1003.0	ESE	18	8	12.3	11.0
12	Boulmer	1015.5	S	5	8	-	-	1008.4	SE	12	5	-	-
13	Eskdalemuir	1016.8	NW	2	0	1.6	0.7	1007.1	SSE	7	8	11.9	6.8
14	Aldergrove	1014.0	SSE	7	8	9.0	5.4	1001.1	SE	15	8	13.0	11.6
15	Shap	1016.8	SW	5	5	5.6	3.6	1007.6	S	12	8	13.1	8.1
16	Leeming	1016.7	NNW	1	0	6.7	3.8	1008.7	S	11	8	16.5	7.7
17	Ronaldsway	1015.9	S	9	8	10.3	7.4	1005.3	SSE	18	8	12.3	11.4
18	Bridlington	1016.2	W	4	0	7.6	5.6	1009.7	SSE	11	8	15.6	8.9
19	Crosby	1017.0	SW	8	5	10.6	7.3	1008.1	SSE	15	8	13.2	9.0
20	Valley	1016.1	S	12	8	12.2	7.0	1004.9	SSE	24	8	12.5	11.0
21	Waddington	1017.2	S	1	0	9.2	7.9	1010.8	SSW	15	3	15.8	4.7
22	Shawbury	1017.8	WSW	3	0	7.4	5.3	1009.2	SSE	12	8	13.6	7.8
23	Weybourne	1017.2	S	11	0	9.6	8.3	1012.0	SW	12	4	17.1	6.9
24	Bedford	1017.9	SW	5	0	9.3	5.3	1012.1	SSW	12	1	15.1	6.5
25	Aberporth	1017.3	S	11	1	8.2	6.6	1004.6	SSE	23	8	11.7	10.7
26	Sennybridge	1018.5	S	3	6	5.9	4.9	1008.2	S	13	8	11.3	8.3
27	Wattisham	1018.1	SSW	5	0	9.8	7.3	1012.8	SSW	10	8	15.8	7.4
28	Almondsbury	1018.8	WSW	4	0	7.7	5.5	1010.9	S	11	8	14.7	7.7
29	Heathrow	1018.9	SSW	4	0	9.7	5.7	1013.0	SSW	13	8	16.7	7.3
30	Manston	1019.2	SSW	6	8	9.7	7.3	1014.5	SSW	15	8	15.9	8.2
31	Chivenor	1018.6	SSW	6	1	10.6	6.9	1008.0	SSE	17	8	13.6	10.8
32	Exeter	1019.4	E	1	0	6.7	5.2	1010.3	S	15	8	12.7	10.8
33	Herstmonceux	1019.4	ENE	2	4	6.9	5.8	1014.6	SSW	8	8	15.6	9.4
34	Hurn	1019.4	SE	2	0	6.5	5.2	1012.9	SSW	13	8	15.1	10.0
35	Camborne	1019.0	SSE	6	0	10.1	7.1	1006.9	S	22	8	12.5	12.0

Daily Weather Summary for Thursday 13 June 2024

Selected European readings at (L) 0000 and (R) 1200 UTC

STATIONS		0000 UTC						1200 UTC					
NO	SITE	PRESS	WDIR	WSPD	CLOUD	TEMP	TDEW	PRESS	WDIR	WSPD	CLOUD	TEMP	TDEW
1	Murmansk	1013.6	E	8	8	4.1	3.2	1016.0	N	12	3	9.4	3.7
2	Helsinki	1011.5	SW	4	8	11.8	9.8	1013.5	SW	12	7	16.8	8.5
3	Stockholm	1009.7	SE	2	-	10.1	9.4	1011.2	WSW	6	-	15.7	7.9
4	Oslo	1007.8	SE	2	-	10.9	10.4	1007.8	SSE	6	7	15.6	4.4
5	Reykjavik	1000.4	ESE	13	7	10.7	7.6	-	-	-	-	-	-
6	Moscow	1008.3	E	2	8	19.0	18.5	1009.0	WNW	2	8	18.6	17.9
7	Kiev	1013.5	NW	4	0	14.3	10.7	1014.5	N	4	6	22.2	12.4
8	Warsaw	1018.1	WSW	2	0	10.6	7.1	1016.9	SSE	6	7	18.1	6.6
9	Berlin	1017.6	WSW	4	8	12.1	7.5	1017.1	W	10	6	17.8	2.5
10	De Bilt	1019.2	-	0	8	9.3	9.1	1015.6	SSW	8	7	17.2	7.8
11	Dublin	1014.2	S	2	4	9.8	6.1	999.6	SSE	23	7	12.3	11.1
12	Cork	1013.4	S	10	7	11.6	10.2	998.1	W	12	6	17.9	13.8
13	Sofia	1012.4	E	2	3	19.9	16.7	1010.1	E	4	6	28.0	16.4
14	Belgrade	1016.2	W	4	-	17.1	17.1	1013.8	E	4	8	20.8	16.0
15	Budapest	-	-	-	-	-	-	-	-	-	-	-	-
16	Prague	1017.3	WNW	2	-	12.4	8.0	1016.4	WNW	4	7	16.8	6.9
17	Munich	1017.1	NE	2	8	11.9	8.7	1017.1	NW	6	2	16.8	6.1
18	Strasbourg	1019.6	NNW	6	7	12.1	7.0	1017.8	ENE	4	-	20.4	6.7
19	Paris	1020.7	SW	1	-	10.6	7.7	1016.8	SSW	11	8	19.4	6.1
20	Jersey	1020.9	W	6	2	12.0	9.1	1013.8	S	15	1	16.1	9.4
21	Milan	1014.8	NNE	2	-	15.4	13.6	1015.5	N	2	2	21.2	13.6
22	Marseille	1015.5	NW	21	-	18.5	6.0	1017.0	W	14	-	24.5	7.2
23	Bordeaux	1022.2	WSW	5	-	10.8	8.7	1017.5	S	8	-	22.6	5.1
24	Rome	1014.9	E	3	0	17.5	13.4	1015.4	W	14	4	23.4	17.0
25	Ajaccio	1017.0	NE	5	-	14.6	11.0	1018.7	WSW	14	-	23.1	11.5
26	Barcelona	1020.8	N	7	6	14.8	13.7	1020.1	SW	17	-	21.9	12.4
27	Majorca	1020.2	NNE	4	2	16.7	16.1	1021.1	SW	13	2	23.2	16.6
28	Madrid	1020.3	N	6	0	15.0	5.9	1016.3	SSE	6	3	25.7	10.2
29	Lisbon	1021.1	N	9	-	15.6	11.8	1020.2	WNW	4	-	25.1	10.6
30	Athens	1011.9	N	1	-	28.0	11.2	-	-	-	-	-	-
31	Malta	1014.3	NW	7	8	24.5	18.8	1014.5	NNW	10	4	29.5	19.2
32	Gibraltar	1018.7	WSW	9	0	20.6	16.1	1020.3	E	13	0	21.9	17.9

Daily Weather Summary for Thursday 13 June 2024

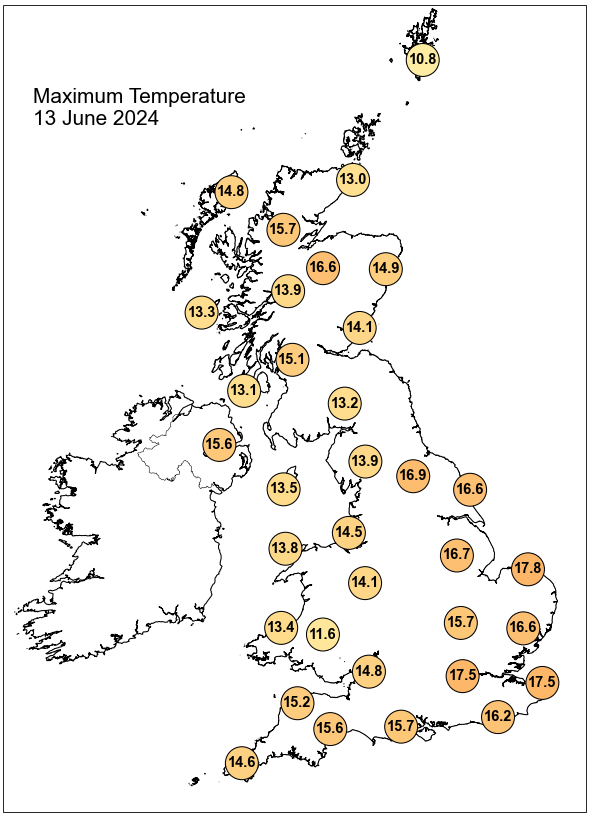

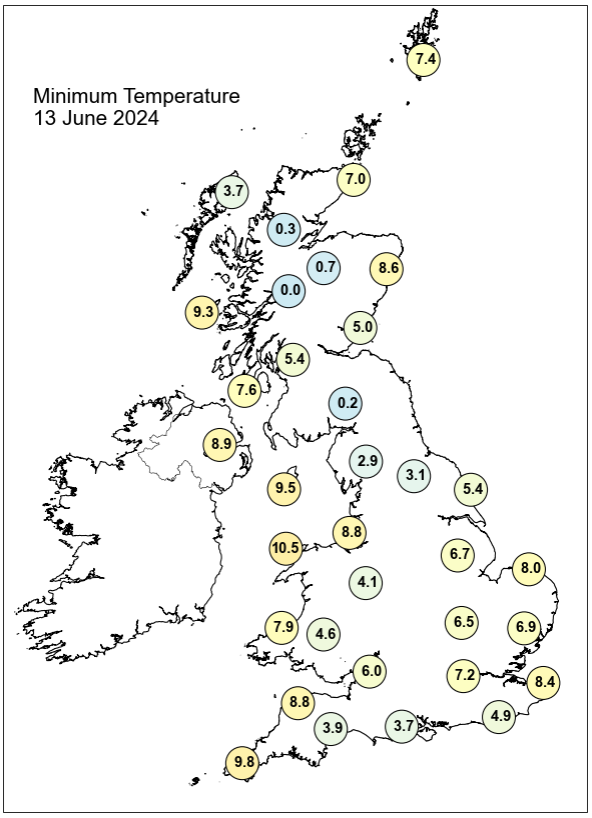

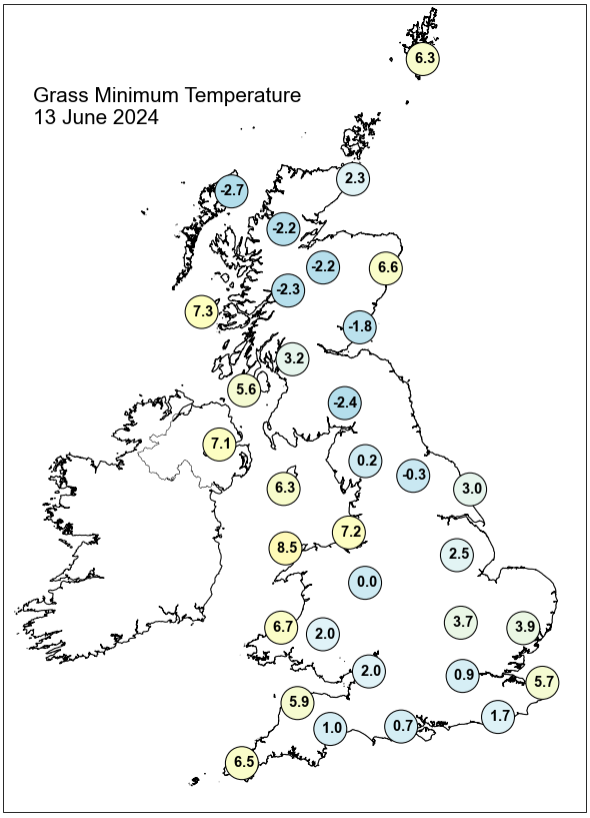

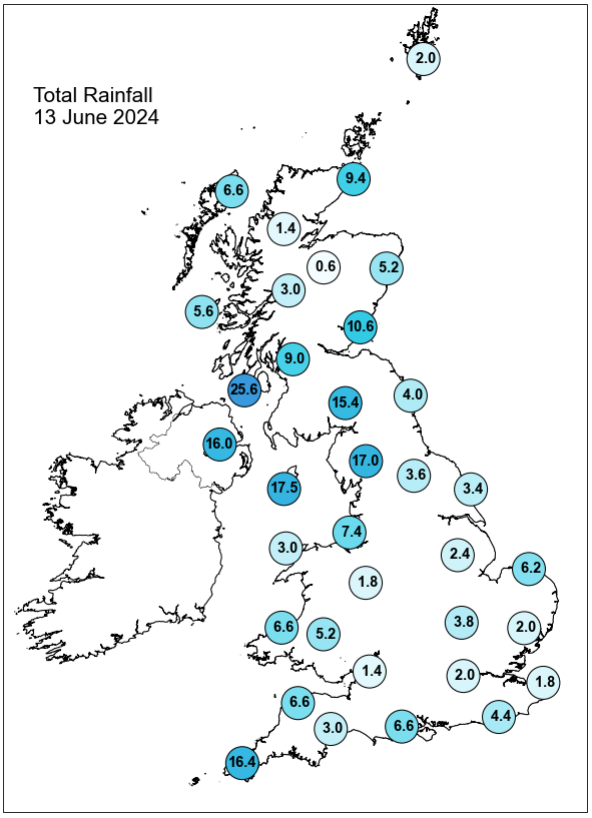

Daily Weather Summary for Thursday 13 June 2024

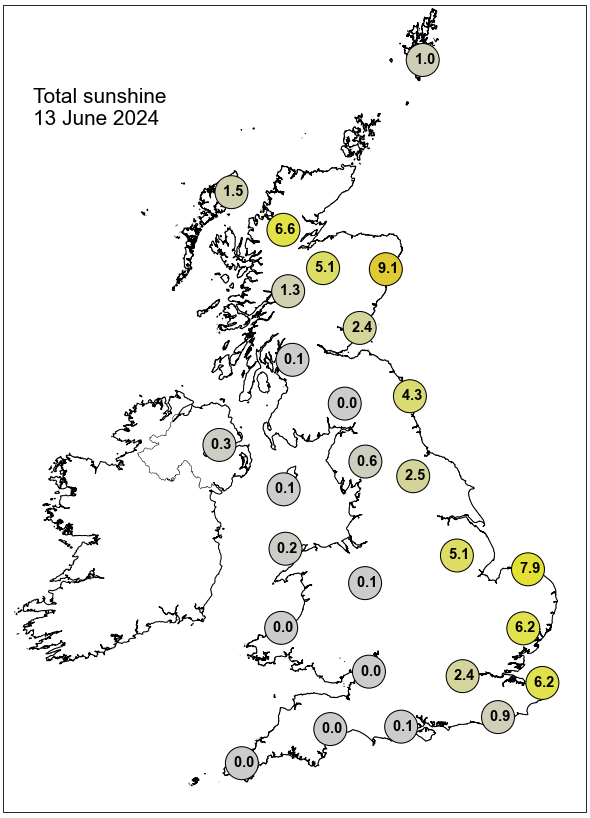

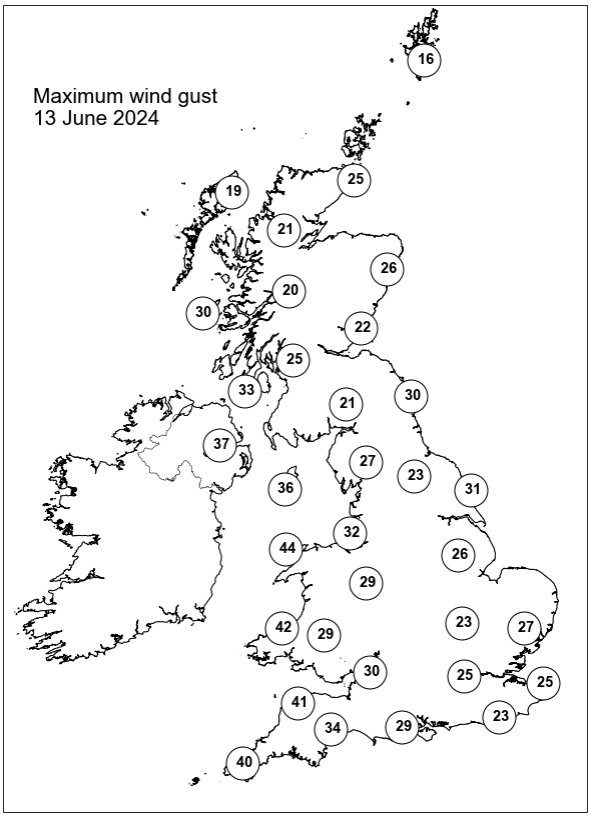

None of the selected stations observed a day of sleet or snow falling or non-zero snow depth at 0900 UTC.

Daily Weather Summary for Friday 14 June 2024

This day's summary created 21/06/2024 04:04

Summary of the UK Weather for Friday 14 June 2024

During the evening, it was a wet start but turned it became drier as a multiple frontal system pushed towards the UK which brought heavy showers and rain to many parts of the country. As the occlusion from the frontal system passed by, western parts of the country remained affected by showery conditions whilst heavy rain continued in Scotland. Low pressure still dominated the northwest. Rain in the far north slowly drifted north, showers here became heavy and thundery. Elsewhere, showers continued throughout the day, some were heavy with thunder in the south and southeast. In the evening, showers in the north became less frequent and mainland Scotland became drier. Southwesterly winds brought outbreaks of rain into Northern Ireland, Wales and the southwest.

Daily Extremes

Highest Maximum	**20.3°C** Heathrow (Greater London, 25mAMSL)
Lowest Maximum	**10.7°C** Fair Isle (Shetland, 57mAMSL)
Highest Minimum	**12.3°C** Bude (Cornwall, 15mAMSL) also Milford Haven Conservancy Board (Dyfed, 44mAMSL)
Lowest Minimum	**7.4°C** Lerwick (Shetland, 82mAMSL) also Baltasound No 2 (Shetland, 15mAMSL)
Lowest Grass Minimum	**4.5°C** Hereford, Credenhill (Hereford & Worcester, 76mAMSL)
Most Rainfall	**27.6mm** Claymills W Wks (Staffordshire, 43mAMSL)
Most Sunshine	**10.5hr** Valley (Gwynedd, 10mAMSL)
Highest Gust	**48Kt 55mph** Fair Isle (Shetland, 57mAMSL)
Highest Gust (mountain)*	**45Kt 52mph** Cairnwell (Aberdeenshire, 928mAMSL)
Greatest Snow Depth at 0900 UTC	No non-zero values.

mAMSL refers to station elevation in metres above mean sea level.

*Mountain stations are above 500mAMSL.

Daily Weather Summary for Friday 14 June 2024

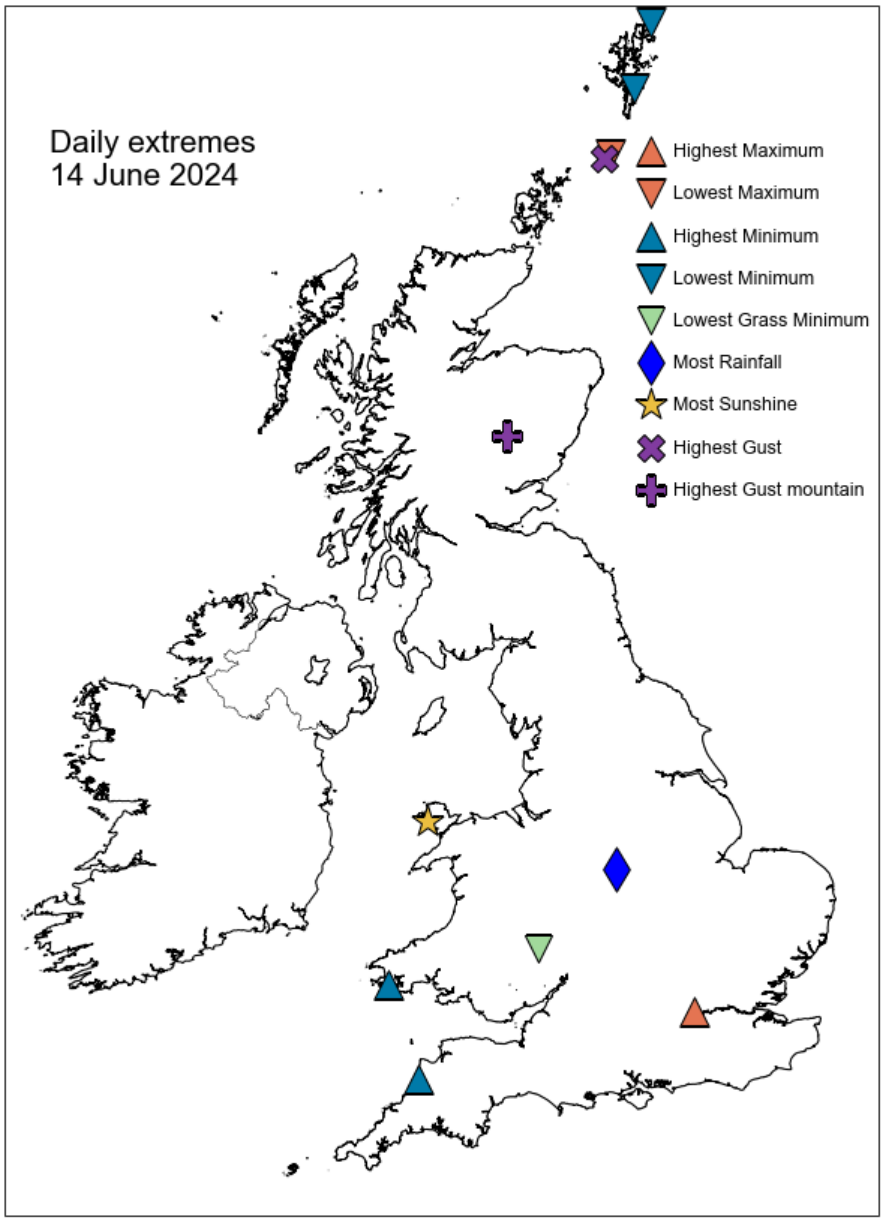

Daily Weather Summary for Friday 14 June 2024

North Atlantic and Europe analysis charts and satellite images at 0000 UTC

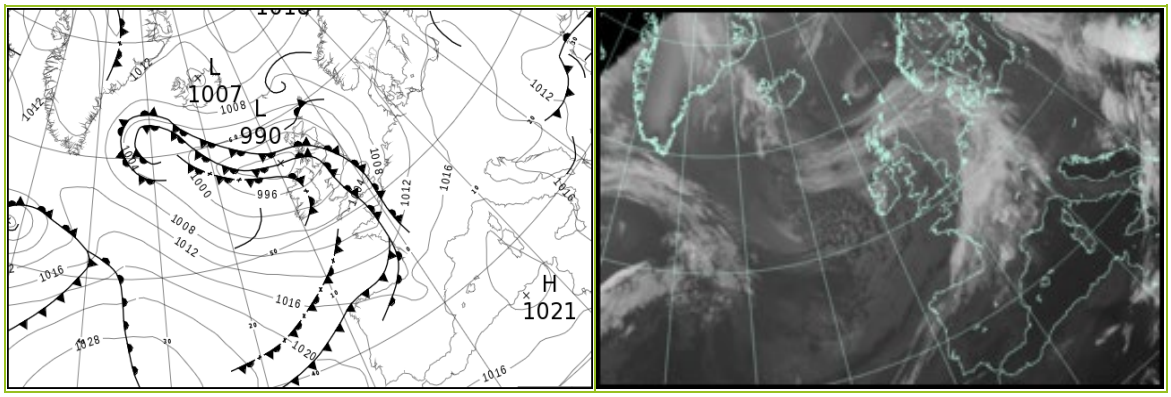

North Atlantic and Europe analysis charts and satellite images at 1200 UTC

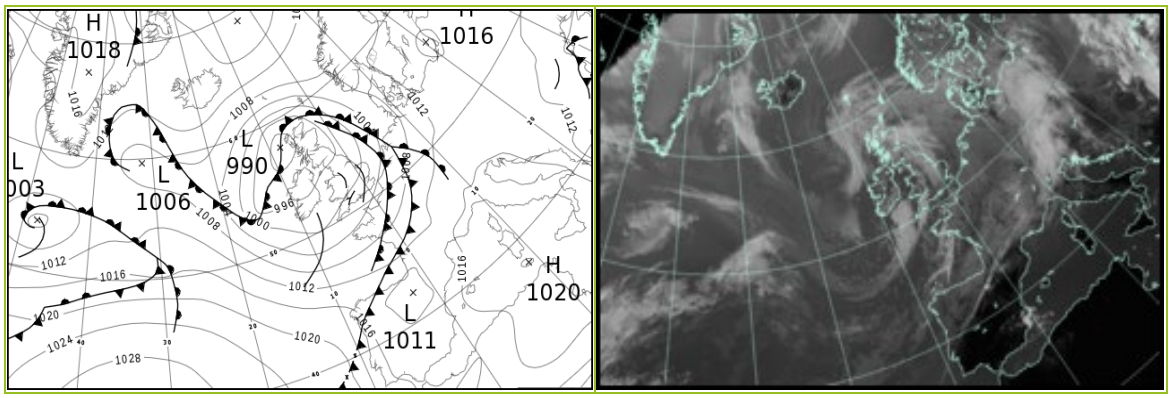

All satellite imagery copyright Met Office and EUMETSAT (European Organisation for the Exploitation of Meteorological Satellites). These show infra-red images from the geostationary MSG satellite. The rainfall rates are derived from both rain-radar and satellite data.

Daily Weather Summary for Friday 14 June 2024

UK satellite and rain-radar precipitation rates at (L) 0000 and (R) 1200 UTC

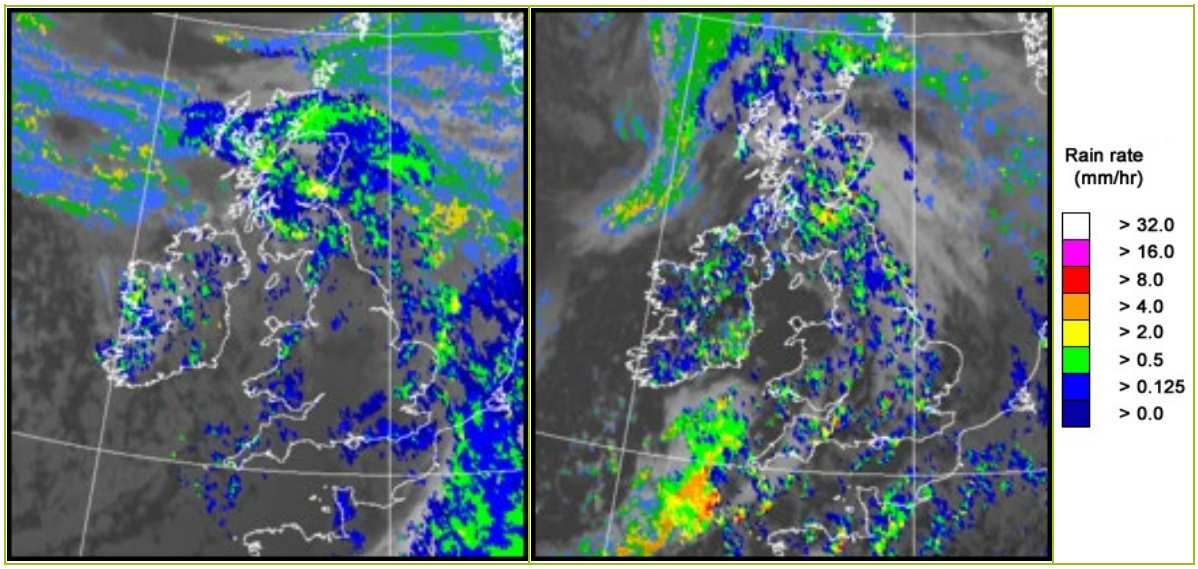

UK wind speed and direction at (L) 0000 and (R) 1200 UTC

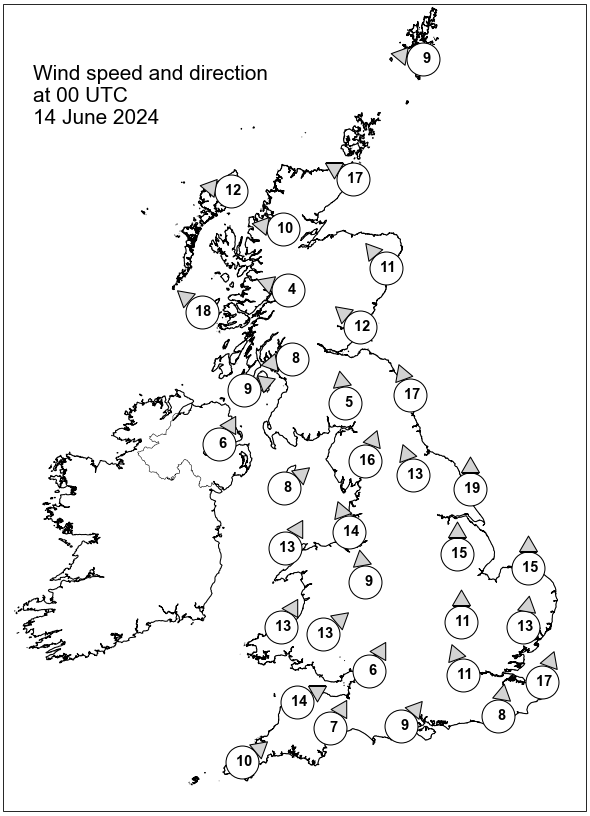

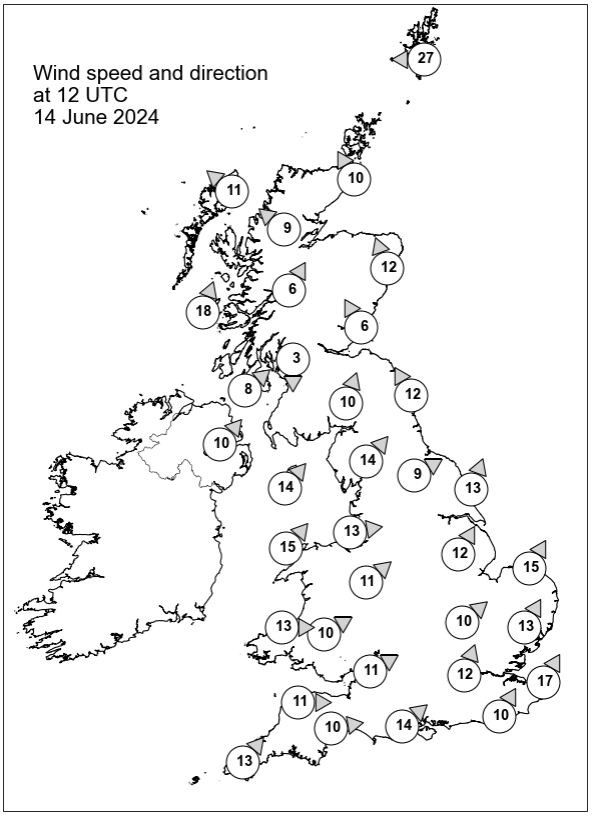

Daily Weather Summary for Friday 14 June 2024

Selected UK readings at (L) 0000 and (R) 1200 UTC

STATIONS		0000 UTC						1200 UTC					
NO	SITE	PRESS	WDIR	WSPD	CLOUD	TEMP	TDEW	PRESS	WDIR	WSPD	CLOUD	TEMP	TDEW
1	Lerwick	1005.1	E	9	8	8.0	6.4	1001.7	E	27	8	10.7	10.0
2	Wick	998.9	ESE	17	8	9.8	9.1	993.9	SSE	10	8	12.1	11.3
3	Stornoway	995.2	E	12	8	11.4	8.6	991.9	SE	11	8	12.1	10.8
4	Loch Glascarnoch	995.7	E	10	8	8.7	7.2	992.4	SE	9	8	13.5	8.4
5	Aviemore	995.4	-	-	8	8.8	7.5	992.6	-	-	5	15.7	7.7
6	Dyce	998.2	SE	11	8	9.9	8.7	994.7	SSE	12	8	14.5	11.0
7	Tulloch Bridge	995.0	ESE	4	8	9.5	7.1	993.3	SSW	6	8	15.1	9.8
8	Tiree	992.0	SE	18	8	10.8	9.7	992.2	SSW	18	2	14.1	10.7
9	Leuchars	995.6	SE	12	8	10.7	10.0	993.9	SSE	6	8	13.6	12.0
10	Bishopton	993.9	E	8	8	10.0	9.5	993.6	N	3	8	13.2	11.0
11	Machrihanish	993.6	WSW	9	8	12.0	11.1	994.3	SW	8	8	12.9	9.5
12	Boulmer	996.9	SSE	17	8	-	-	994.9	SSE	12	8	-	-
13	Eskdalemuir	995.3	S	5	8	10.8	10.7	994.9	SSW	10	8	11.8	10.2
14	Aldergrove	995.0	SSW	6	8	12.1	11.1	994.6	SW	10	-	14.7	8.5
15	Shap	996.8	SSW	16	8	11.0	10.0	996.1	SW	14	8	12.0	9.3
16	Leeming	998.7	SSE	13	8	11.1	9.7	996.5	WSW	9	8	15.1	10.7
17	Ronaldsway	996.6	SW	8	8	12.8	11.5	996.3	SW	14	8	13.9	10.0
18	Bridlington	1000.5	S	19	8	11.3	10.8	996.8	SSW	13	8	15.5	11.0
19	Crosby	998.3	SSE	14	8	12.8	10.9	997.7	W	13	8	14.6	9.5
20	Valley	998.0	SSW	13	8	13.4	11.6	997.5	SW	15	0	14.6	8.9
21	Waddington	1001.6	S	15	8	11.3	9.9	998.4	SSW	12	8	15.8	10.7
22	Shawbury	1000.0	S	9	8	12.2	10.3	998.0	SW	11	7	15.7	7.1
23	Weybourne	1003.7	S	15	8	11.4	9.6	999.5	SSW	15	8	18.8	12.0
24	Bedford	1002.8	S	11	8	11.1	10.2	1000.2	SW	10	8	14.1	10.4
25	Aberporth	1000.3	SSW	13	8	12.3	11.6	998.8	W	13	5	12.8	7.9
26	Sennybridge	1001.1	SW	13	8	10.8	10.1	999.1	WSW	10	8	12.0	9.3
27	Wattisham	1005.1	S	13	8	11.4	8.0	1000.7	SSW	13	8	17.4	9.9
28	Almondsbury	1002.2	SSW	6	8	12.8	11.6	1000.1	WSW	11	2	16.5	8.8
29	Heathrow	1004.1	SSE	11	8	12.2	11.1	1001.3	SSW	12	8	17.1	11.4
30	Manston	1006.6	SSW	17	8	11.4	9.9	1003.0	SSW	17	8	17.6	11.1
31	Chivenor	1002.7	WSW	14	8	13.7	10.5	1000.8	W	11	8	13.4	11.9
32	Exeter	1003.4	SSW	7	8	13.2	11.1	1001.2	W	10	8	12.4	10.2
33	Herstmonceux	1006.0	S	8	8	11.2	10.6	1003.4	SSW	10	8	14.6	11.9
34	Hurn	1003.5	SW	9	8	13.7	13.7	1001.9	SW	14	7	17.1	10.4
35	Camborne	1004.4	SW	10	8	12.6	10.6	1001.0	SW	13	8	14.7	10.4

Daily Weather Summary for Friday 14 June 2024

Selected European readings at (L) 0000 and (R) 1200 UTC

STATIONS		0000 UTC						1200 UTC					
NO	SITE	PRESS	WDIR	WSPD	CLOUD	TEMP	TDEW	PRESS	WDIR	WSPD	CLOUD	TEMP	TDEW
1	Murmansk	1017.4	E	4	8	5.3	2.2	1015.6	N	6	2	15.5	5.1
2	Helsinki	1015.3	S	2	8	8.2	6.8	1014.9	SSW	12	6	18.7	6.0
3	Stockholm	1012.2	-	0	-	7.9	6.9	1013.2	SSW	10	-	16.7	6.6
4	Oslo	1009.3	NE	2	-	10.6	8.9	1010.6	SSW	10	5	16.9	8.1
5	Reykjavik	1008.8	E	6	7	10.6	5.7	1014.2	NNW	6	8	9.9	6.2
6	Moscow	1009.0	NNW	6	8	15.3	13.8	1012.1	NNW	4	7	21.5	10.8
7	Kiev	1013.0	-	0	7	16.3	13.4	1011.8	-	0	8	22.1	14.2
8	Warsaw	1017.0	S	4	0	10.1	9.2	1016.0	WNW	4	7	19.9	6.2
9	Berlin	1016.2	S	2	8	10.9	5.6	1013.6	WSW	14	7	14.9	12.3
10	De Bilt	1009.1	SE	2	8	12.5	11.6	1005.9	S	10	8	15.3	12.1
11	Dublin	996.9	WSW	8	6	12.2	10.6	996.4	SW	10	5	12.0	6.3
12	Cork	1000.6	WSW	10	3	9.9	8.7	997.1	WNW	12	7	12.6	7.4
13	Sofia	1011.6	WNW	6	5	19.2	14.3	1012.3	WNW	10	2	19.4	11.0
14	Belgrade	1016.2	W	2	-	14.2	14.2	1015.9	NW	2	5	23.2	10.6
15	Budapest	-	-	-	-	-	-	-	-	-	-	-	-
16	Prague	1017.8	N	2	-	9.6	7.0	1013.7	SSE	6	8	19.4	7.2
17	Munich	1015.8	SE	6	8	12.2	7.7	1015.2	N	4	8	16.1	9.4
18	Strasbourg	1013.8	SSE	2	8	13.3	9.4	1011.8	SSW	10	8	18.6	13.2
19	Paris	1011.3	S	4	8	13.8	9.8	1008.0	SW	13	7	18.6	12.1
20	Jersey	1006.2	WSW	13	8	13.7	13.1	1004.9	SW	13	8	15.4	10.2
21	Milan	1017.1	NE	3	0	16.1	14.2	1017.0	SW	4	4	22.9	13.9
22	Marseille	1018.4	E	7	8	18.0	14.7	1017.1	SSE	13	8	22.4	17.3
23	Bordeaux	1015.2	WSW	7	8	16.5	15.7	1012.7	WSW	10	8	20.4	16.2
24	Rome	1017.9	WNW	2	-	15.1	12.9	1018.9	W	11	0	24.0	13.9
25	Ajaccio	1021.0	NE	5	-	13.4	10.7	1019.8	SW	13	-	24.4	15.1
26	Barcelona	1017.8	WSW	6	5	19.7	16.7	1015.4	SW	14	8	24.1	19.8
27	Majorca	1019.3	ENE	2	2	17.6	16.5	1016.8	WSW	14	1	26.3	17.3
28	Madrid	1015.7	N	2	0	19.2	6.5	1011.8	SW	18	0	29.3	2.9
29	Lisbon	1019.4	NNW	3	-	16.2	12.1	1017.6	-	-	-	27.4	16.5
30	Athens	-	-	-	-	-	-	1008.6	W	8	6	34.0	11.7
31	Malta	1016.1	N	10	3	22.7	18.9	1018.6	SSE	7	5	26.3	17.9
32	Gibraltar	1018.1	NE	7	6	19.7	18.4	1016.6	E	7	1	24.7	13.7

Daily Weather Summary for Friday 14 June 2024

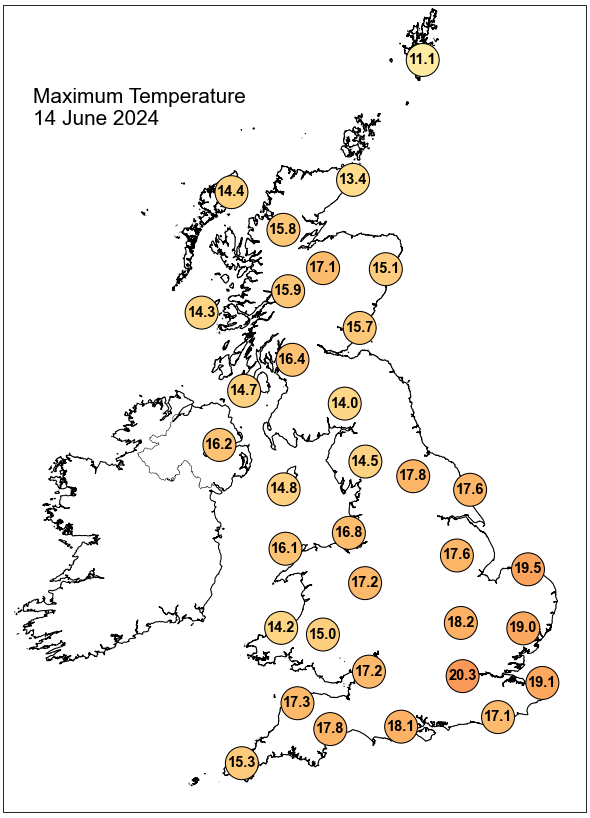

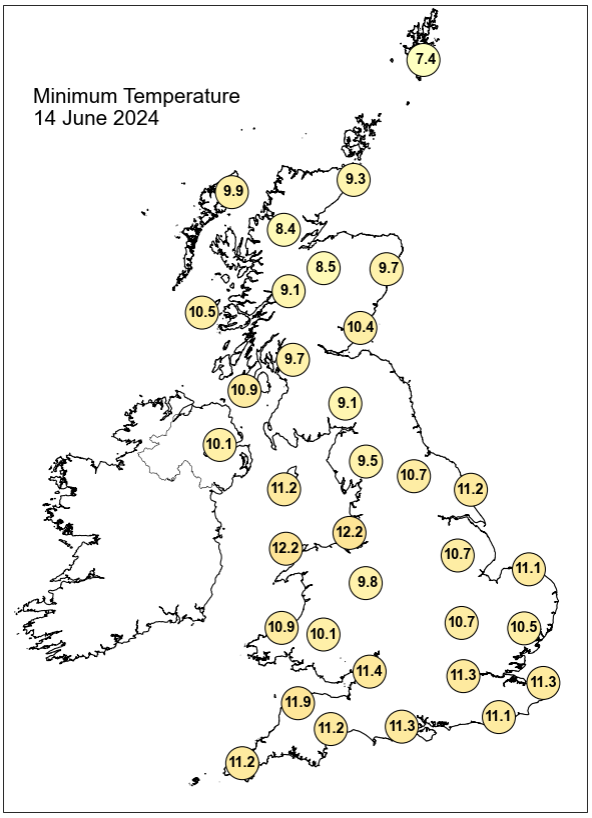

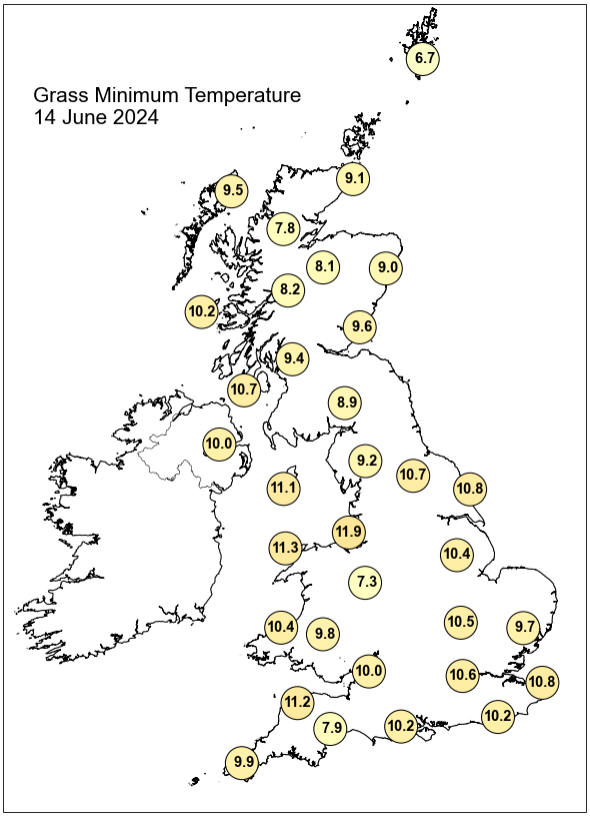

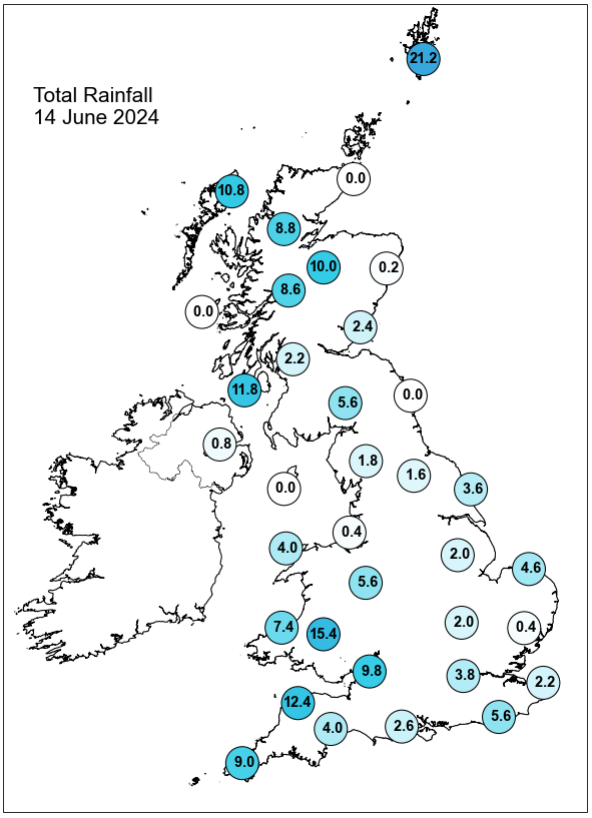

Daily Weather Summary for Friday 14 June 2024

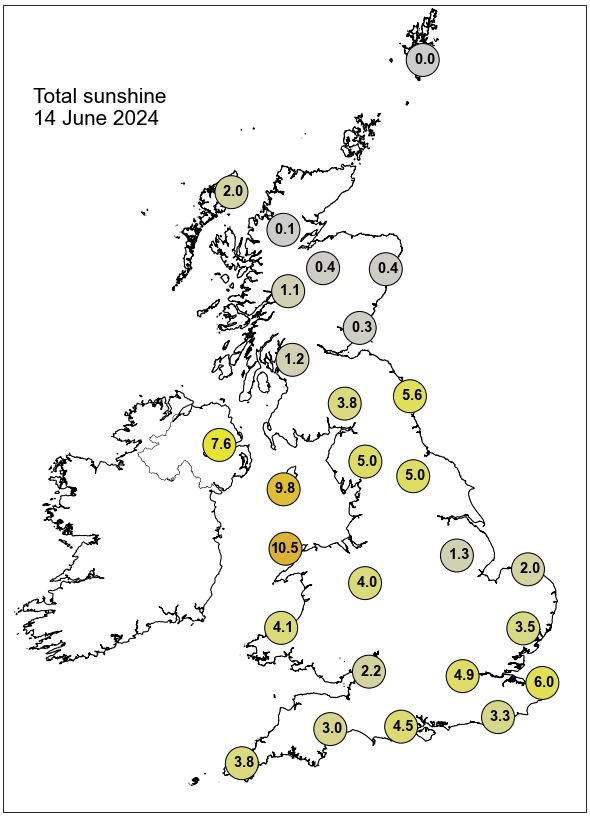

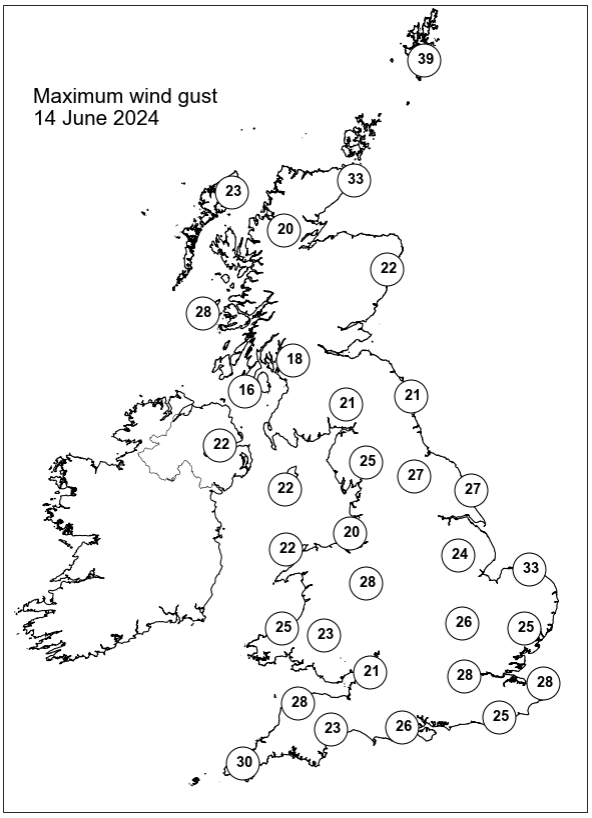

None of the selected stations observed a day of sleet or snow falling or non-zero snow depth at 0900 UTC.

Daily Weather Summary for Saturday 15 June 2024

This day's summary created 22/06/2024 04:03

Summary of the UK Weather for Saturday 15 June 2024

Showers and showery outbreaks of rain affected many parts of the UK overnight, some were heavy and locally thundery, courtesy of various troughs and occlusions. Some lengthy drier periods also prevailed overnight, especially across much of Scotland and Wales. Through the day, there were sunny spells and showers, locally heavy with thunderstorms, across the country. There was some more organised cloud with showers and rain over a central swathe of the UK in the morning and over parts of the far north and west later. Breezy far north and south. Further showers though the evening, some heavy at times, though extent of showers waned later. Cloudier conditions with more persistent rain for parts of Scotland overnight.

Daily Extremes

Highest Maximum	**20.6°C** Oxford (Oxfordshire, 63mAMSL)
Lowest Maximum	**11.8°C** Lerwick (Shetland, 82mAMSL)
Highest Minimum	**11.4°C** Wight: St Catherines Point (Isle Of Wight, 20mAMSL)
Lowest Minimum	**1.7°C** Dalwhinnie No 2 (Inverness-shire, 351mAMSL)
Lowest Grass Minimum	**-1.5°C** Copley (Durham, 253mAMSL) also Dalwhinnie No 2 (Inverness-shire, 351mAMSL)
Most Rainfall	**37.6mm** Cae R Defaid (Gwynedd, 358mAMSL)
Most Sunshine	**14.0hr** Dunbar (East Lothian, 23mAMSL)
Highest Gust	**55Kt 63mph** Wight: Needles Old Battery (Isle Of Wight, 80mAMSL)
Highest Gust (mountain)*	**22Kt 25mph** Bealach Na Ba No 2 (Ross & Cromarty, 773mAMSL) also Cairngorm Summit (Inverness-shire, 1237mAMSL)
Greatest Snow Depth at 0900 UTC	No non-zero values.

mAMSL refers to station elevation in metres above mean sea level.

*Mountain stations are above 500mAMSL.

Daily Weather Summary for Saturday 15 June 2024

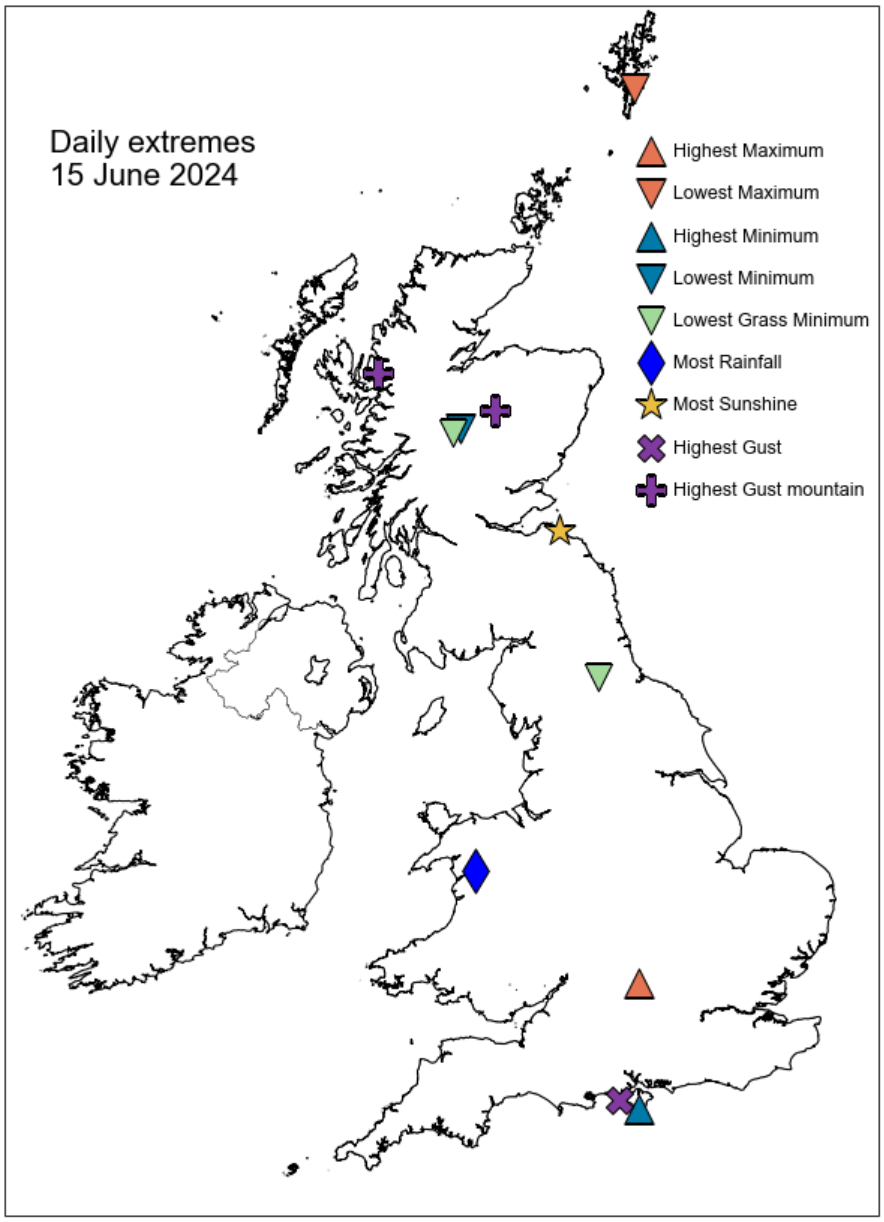

Daily Weather Summary for Saturday 15 June 2024

North Atlantic and Europe analysis charts and satellite images at 0000 UTC

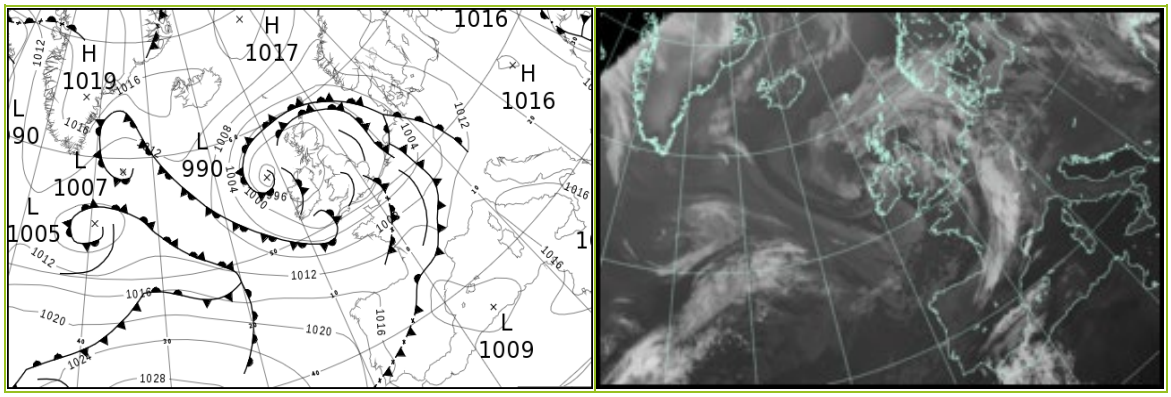

North Atlantic and Europe analysis charts and satellite images at 1200 UTC

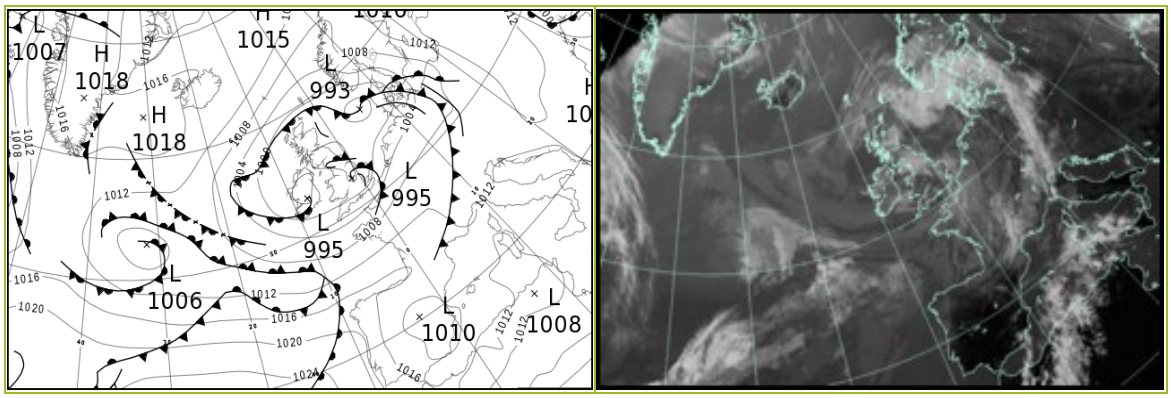

All satellite imagery copyright Met Office and EUMETSAT (European Organisation for the Exploitation of Meteorological Satellites). These show infra-red images from the geostationary MSG satellite. The rainfall rates are derived from both rain-radar and satellite data.

Daily Weather Summary for Saturday 15 June 2024

UK satellite and rain-radar precipitation rates at (L) 0000 and (R) 1200 UTC



UK wind speed and direction at (L) 0000 and (R) 1200 UTC

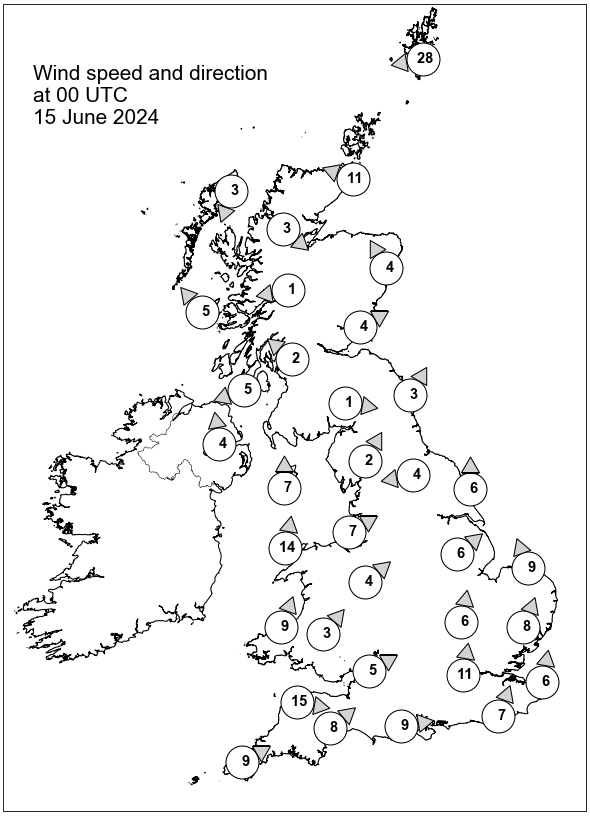

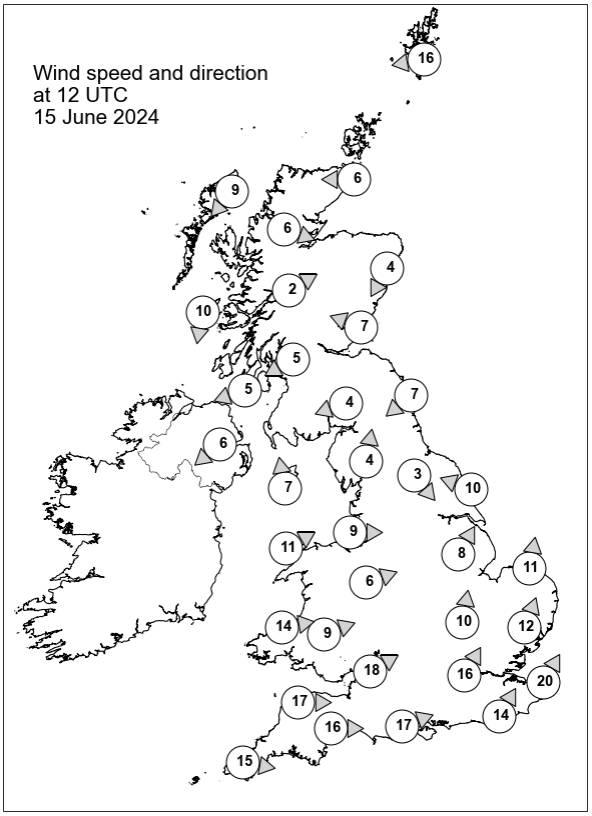

Daily Weather Summary for Saturday 15 June 2024

Selected UK readings at (L) 0000 and (R) 1200 UTC

STATIONS		0000 UTC						1200 UTC					
NO	SITE	PRESS	WDIR	WSPD	CLOUD	TEMP	TDEW	PRESS	WDIR	WSPD	CLOUD	TEMP	TDEW
1	Lerwick	1001.7	E	28	8	10.4	9.9	1000.5	E	16	8	11.3	11.3
2	Wick	996.0	ESE	11	8	10.7	10.6	997.8	E	6	8	11.5	10.8
3	Stornoway	995.4	NNE	3	8	10.0	9.2	997.9	NE	9	0	13.9	11.1
4	Loch Glascarnoch	995.9	NW	3	8	8.5	7.7	996.5	WNW	6	8	14.6	8.1
5	Aviemore	995.8	-	-	8	8.7	8.1	995.7	-	-	5	15.7	7.0
6	Dyce	995.9	SSE	4	5	9.8	8.9	996.4	NNE	4	8	14.7	8.8
7	Tulloch Bridge	996.3	E	1	8	8.7	8.1	996.4	WSW	2	8	15.2	4.6
8	Tiree	994.5	SE	5	8	9.4	7.2	997.3	N	10	1	14.4	9.8
9	Leuchars	995.8	WSW	4	8	9.9	8.5	996.5	ESE	7	7	13.1	10.2
10	Bishopton	995.7	SE	2	0	7.2	6.3	996.1	ENE	5	8	15.3	7.8
11	Machrihanish	994.6	ENE	5	8	7.5	6.6	996.2	ENE	5	2	15.2	5.5
12	Boulmer	996.6	SSW	3	0	-	-	995.9	NE	7	8	-	-
13	Eskdalemuir	996.9	W	1	8	7.0	6.6	995.9	ENE	4	8	13.5	7.1
14	Aldergrove	994.8	S	4	8	10.1	7.7	996.2	NE	6	8	11.8	8.2
15	Shap	996.9	SSW	2	8	6.5	5.6	996.2	S	4	8	8.6	7.3
16	Leeming	996.5	E	4	2	9.1	6.9	995.3	NW	3	8	13.9	9.3
17	Ronaldsway	995.8	S	7	8	11.6	10.4	996.6	S	7	8	11.3	8.2
18	Bridlington	996.2	S	6	5	11.8	11.2	995.2	ESE	10	7	14.0	11.1
19	Crosby	996.6	WSW	7	8	12.5	8.4	996.6	W	9	8	11.9	8.5
20	Valley	996.3	S	14	8	11.8	9.9	997.0	WSW	11	2	13.3	7.0
21	Waddington	996.7	SW	6	8	11.9	8.9	995.8	SSW	8	8	13.4	8.1
22	Shawbury	997.2	SW	4	8	10.2	9.5	996.8	WSW	6	8	13.0	8.4
23	Weybourne	997.4	SSE	9	8	11.4	9.7	997.1	S	11	8	14.8	9.5
24	Bedford	997.1	S	6	8	10.6	8.6	995.8	S	10	8	15.3	12.7
25	Aberporth	997.7	SSW	9	2	7.6	7.2	998.4	W	14	4	13.2	7.9
26	Sennybridge	998.5	SW	3	7	7.6	6.9	997.9	WSW	9	1	12.5	9.6
27	Wattisham	998.2	SSW	8	8	11.0	9.0	997.0	SSW	12	8	14.9	12.6
28	Almondsbury	998.2	WSW	5	8	9.8	8.7	998.7	WSW	18	0	14.8	6.2
29	Heathrow	998.1	S	11	7	11.6	9.5	998.2	SSW	16	8	15.4	12.0
30	Manston	999.5	S	6	8	12.1	9.3	1000.1	SSW	20	8	14.3	11.9
31	Chivenor	998.9	W	15	8	12.5	8.7	1000.4	W	17	1	15.0	8.7
32	Exeter	999.8	SW	8	8	9.3	8.3	1000.7	W	16	8	15.3	6.8
33	Herstmonceux	999.4	SSW	7	8	11.0	9.8	1000.5	SSW	14	8	14.9	11.6
34	Hurn	999.5	W	9	4	10.5	8.5	1000.2	WSW	17	8	16.3	10.9
35	Camborne	1001.3	WSW	9	8	10.6	8.3	1002.6	W	15	1	14.2	9.4

Daily Weather Summary for Saturday 15 June 2024

Selected European readings at (L) 0000 and (R) 1200 UTC

STATIONS		0000 UTC						1200 UTC					
NO	SITE	PRESS	WDIR	WSPD	CLOUD	TEMP	TDEW	PRESS	WDIR	WSPD	CLOUD	TEMP	TDEW
1	Murmansk	1014.8	SW	4	2	11.1	6.4	1012.8	S	8	8	18.7	7.2
2	Helsinki	1015.8	W	2	0	6.7	6.4	1016.0	SSW	10	0	18.5	5.8
3	Stockholm	1013.8	SSE	4	-	10.6	9.7	1012.9	SE	10	-	18.1	7.0
4	Oslo	1011.0	E	4	-	11.5	9.9	1006.7	E	10	7	18.5	7.6
5	Reykjavik	1014.7	SSW	4	1	7.8	5.9	-	-	-	3	-	-
6	Moscow	1013.7	-	0	0	12.7	12.1	1013.6	W	2	2	25.0	10.2
7	Kiev	1011.7	N	2	8	16.7	15.7	1011.6	NE	6	8	18.4	16.2
8	Warsaw	1014.8	SE	4	7	15.7	8.7	1011.6	SSE	8	5	24.4	7.5
9	Berlin	1009.0	SE	6	8	13.9	11.0	1006.1	SW	12	8	20.9	12.6
10	De Bilt	1000.4	SSE	2	8	12.4	12.3	1003.2	SW	16	7	16.6	8.7
11	Dublin	995.7	SSW	2	7	10.3	7.2	996.4	NW	4	7	13.2	6.6
12	Cork	996.6	W	4	7	10.0	9.5	997.8	W	17	7	13.6	9.0
13	Sofia	1016.0	-	0	0	11.2	8.6	1011.1	NNW	4	2	23.8	7.2
14	Belgrade	1015.6	SSE	2	-	15.5	12.4	1012.3	ESE	4	0	26.8	11.5
15	Budapest	-	-	-	-	-	-	-	-	-	-	-	-
16	Prague	1011.2	SSW	2	-	13.4	9.9	1009.4	W	4	7	20.0	11.8
17	Munich	1009.7	ESE	2	7	15.2	11.4	1011.3	WSW	6	8	15.8	10.6
18	Strasbourg	1007.4	SSW	7	8	16.6	15.0	1011.5	SW	16	7	17.4	9.6
19	Paris	1005.8	WSW	10	-	13.4	10.6	1008.9	SW	16	8	16.9	6.7
20	Jersey	1003.6	W	18	7	11.7	9.6	1005.3	WSW	17	8	15.1	12.4
21	Milan	1014.5	N	1	4	20.0	16.9	1011.6	ENE	5	5	22.5	16.4
22	Marseille	1013.5	SE	11	7	20.1	16.1	1012.4	SSW	8	-	24.7	16.4
23	Bordeaux	1014.4	SW	6	8	14.0	11.9	1015.0	W	13	7	19.0	10.3
24	Rome	1016.6	E	2	0	14.9	12.7	1014.9	SW	12	0	25.1	12.9
25	Ajaccio	1015.0	ENE	5	-	15.8	12.5	1011.6	SSW	9	-	26.6	16.2
26	Barcelona	1012.4	S	5	3	21.6	19.3	1014.0	ESE	16	4	22.6	13.2
27	Majorca	1012.5	ENE	3	3	19.0	11.8	1012.0	SW	13	5	25.3	19.4
28	Madrid	1010.6	W	9	0	22.5	12.5	1010.4	SSW	5	2	27.2	1.7
29	Lisbon	1019.0	N	5	-	16.0	12.0	1019.5	NW	10	-	-	-
30	Athens	1010.7	W	1	-	24.3	16.2	1010.4	E	7	-	32.6	11.6
31	Malta	1017.0	W	1	0	19.2	15.7	1015.7	SW	8	1	25.5	17.2
32	Gibraltar	1014.8	W	12	1	22.0	17.0	1015.7	SW	15	0	25.8	17.1

Daily Weather Summary for Saturday 15 June 2024

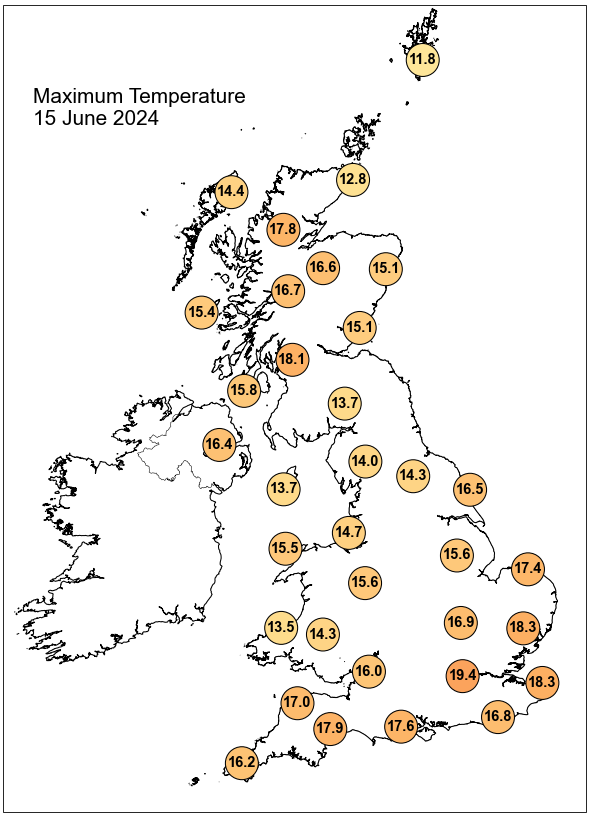

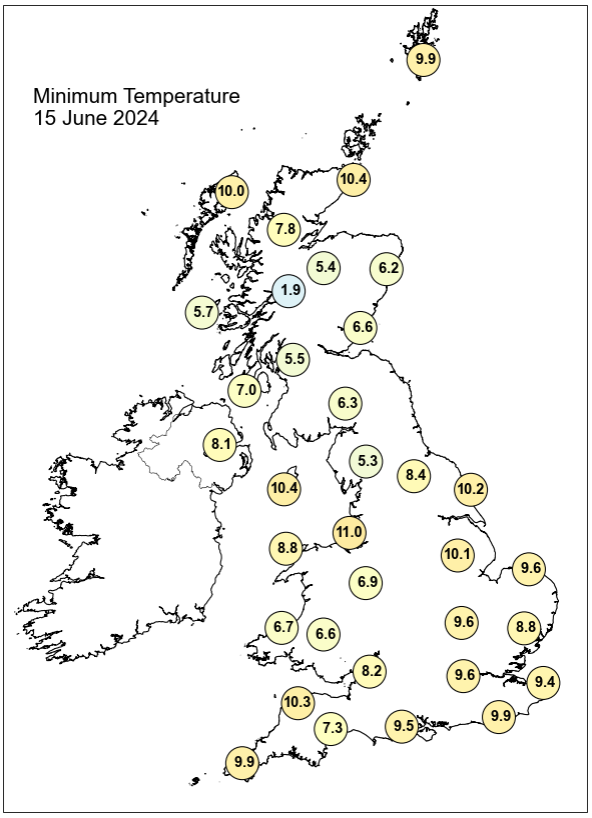

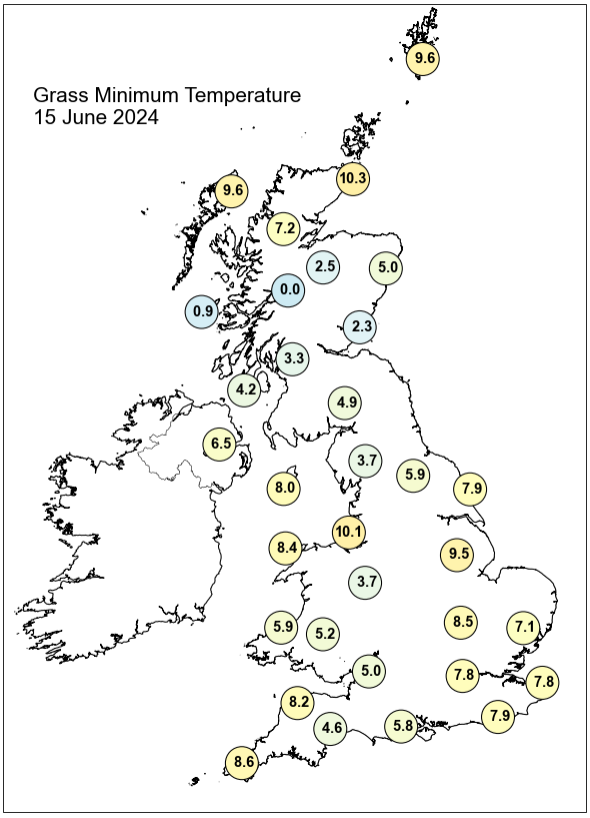

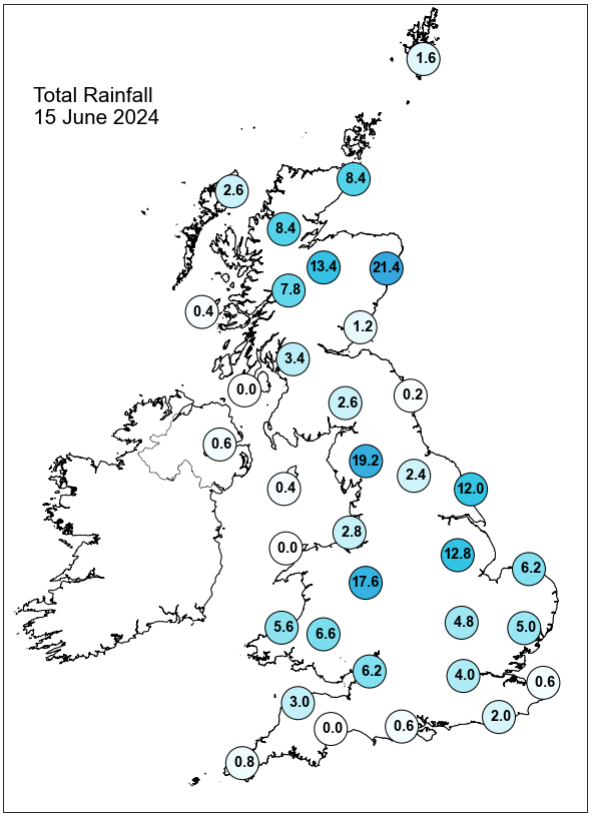

Daily Weather Summary for Saturday 15 June 2024

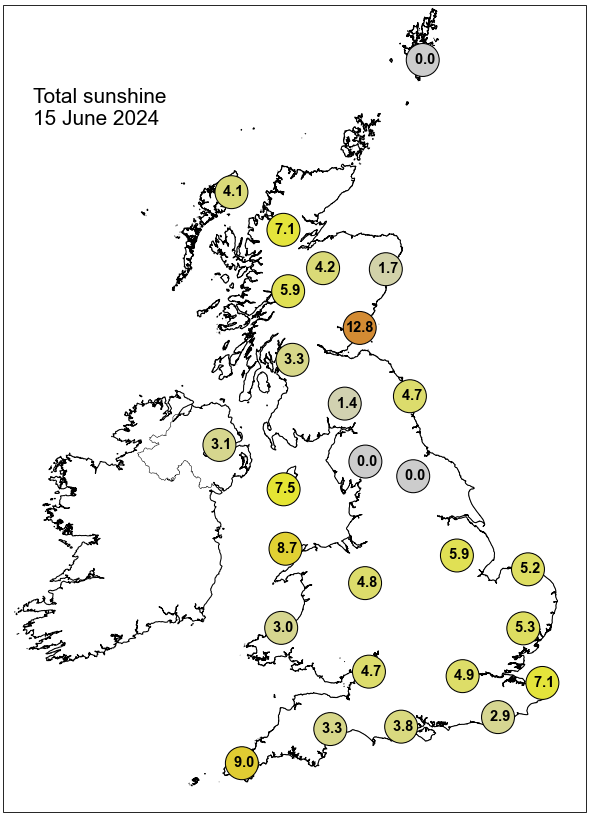

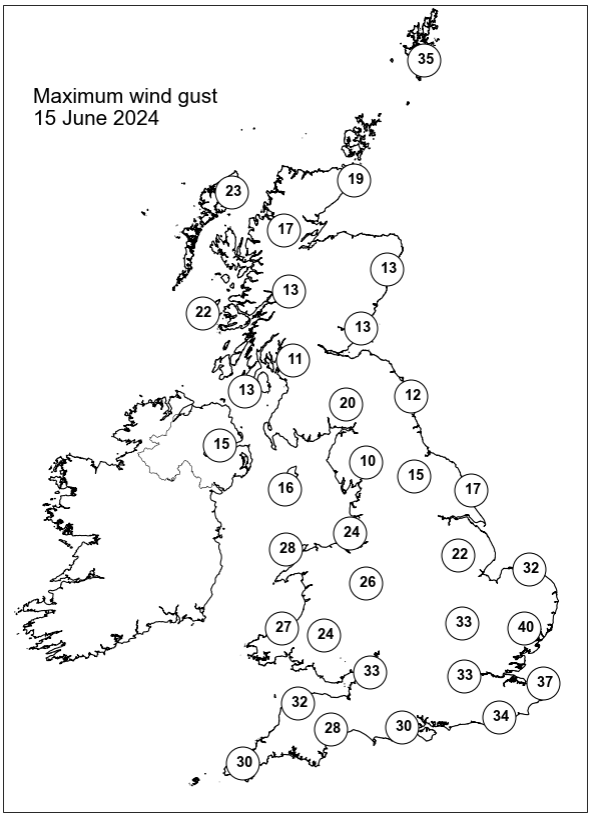

None of the selected stations observed a day of sleet or snow falling or non-zero snow depth at 0900 UTC.

Daily Weather Summary for Sunday 16 June 2024

This day's summary created 23/06/2024 04:02

Summary of the UK Weather for Sunday 16 June 2024

An occlusion with embedded convection, some thundery, ran across Wales and central England into east Midlands during the night. Frontal rain with showery bursts moved west across the North Sea and the northern half then further into central Scotland later. Fog developed overnight across the central swathe of the UK where there was prolonged cloud breaks. Temperatures were similar to last night, but the overall minima was a little higher. Showers across the south and east of England and Wales gradually cleared eastwards through the day, leaving a largely clear day with sunny spells for many in the south. Further north, a band of persistent rain made its way northwards across Scotland, Northern Ireland and northern England through the day, breaking up and easing as it did so. Some isolated thunder in the east and north east.

Daily Extremes

Highest Maximum	**22.1°C** Heathrow (Greater London, 25mAMSL)
Lowest Maximum	**11.9°C** Raasay: Osgaig (Inverness-shire, 20mAMSL)
Highest Minimum	**13.6°C** Bognor Regis (West Sussex, 7mAMSL)
Lowest Minimum	**1.4°C** Katesbridge (Down, 91mAMSL)
Lowest Grass Minimum	**-1.2°C** Myerscough (Lancashire, 14mAMSL)
Most Rainfall	**24.4mm** Hartside (Cumbria, 503mAMSL)
Most Sunshine	**15.1hr** St Athan (South Glamorgan, 49mAMSL)
Highest Gust	**47Kt 54mph** Wight: Needles Old Battery (Isle Of Wight, 80mAMSL)
Highest Gust (mountain)*	**43Kt 49mph** Cairnwell (Aberdeenshire, 928mAMSL)
Greatest Snow Depth at 0900 UTC	No non-zero values.

mAMSL refers to station elevation in metres above mean sea level.

*Mountain stations are above 500mAMSL.

Daily Weather Summary for Sunday 16 June 2024

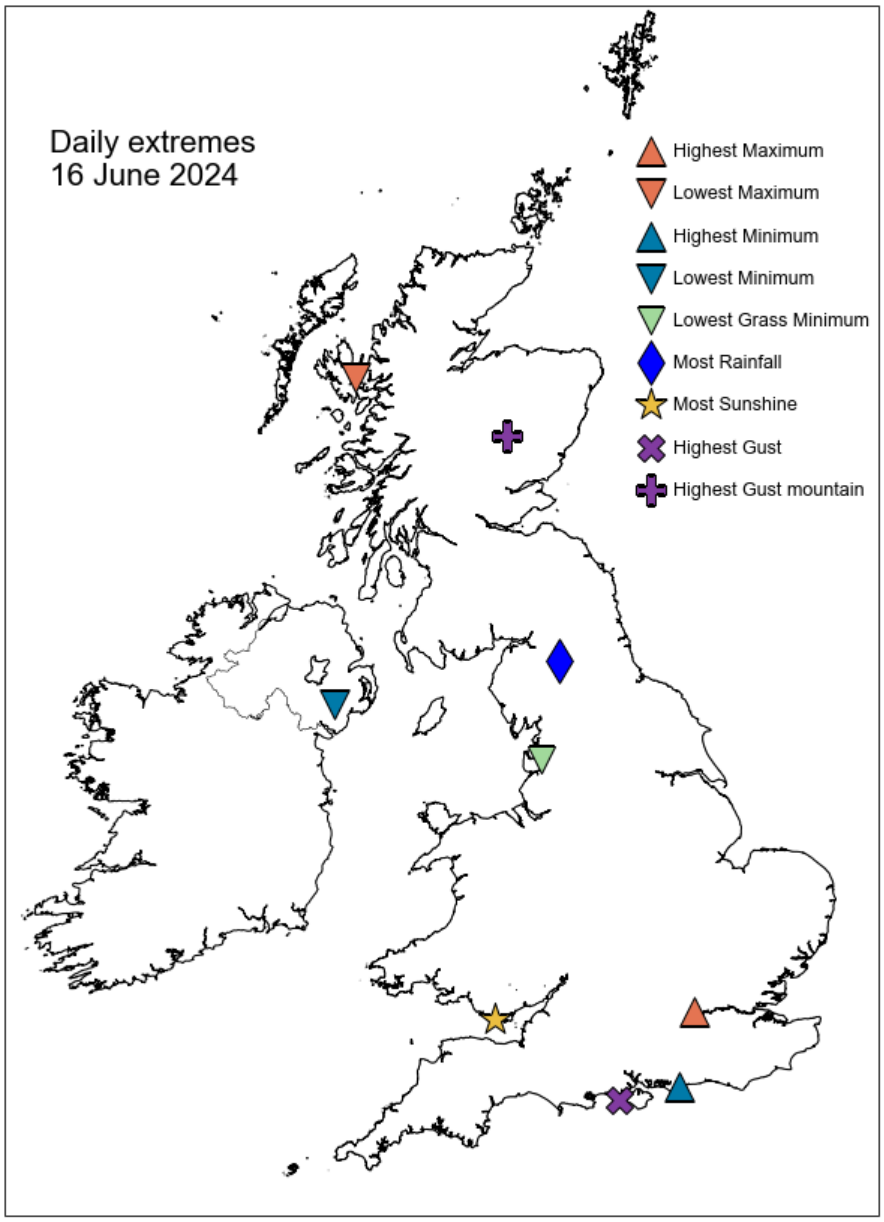

Daily Weather Summary for Sunday 16 June 2024

North Atlantic and Europe analysis charts and satellite images at 0000 UTC

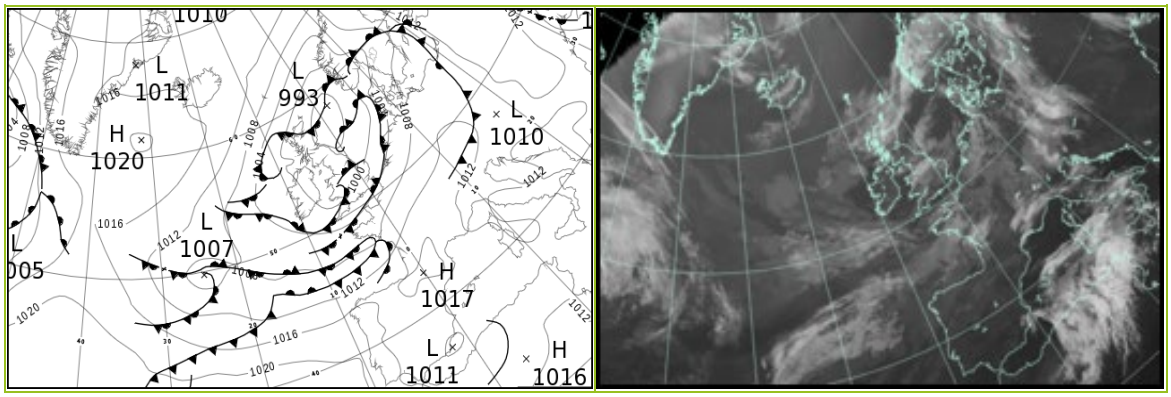

North Atlantic and Europe analysis charts and satellite images at 1200 UTC

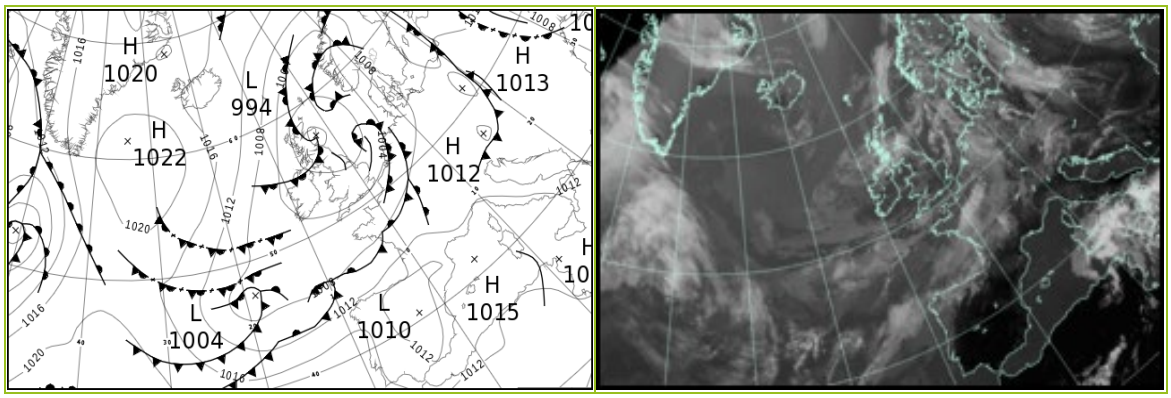

All satellite imagery copyright Met Office and EUMETSAT (European Organisation for the Exploitation of Meteorological Satellites). These show infra-red images from the geostationary MSG satellite. The rainfall rates are derived from both rain-radar and satellite data.

Daily Weather Summary for Sunday 16 June 2024

UK satellite and rain-radar precipitation rates at (L) 0000 and (R) 1200 UTC



UK wind speed and direction at (L) 0000 and (R) 1200 UTC

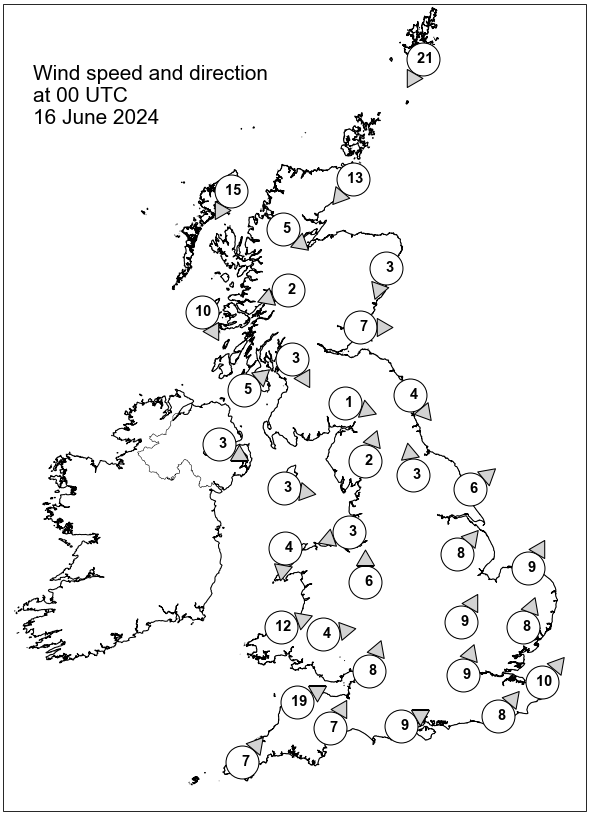

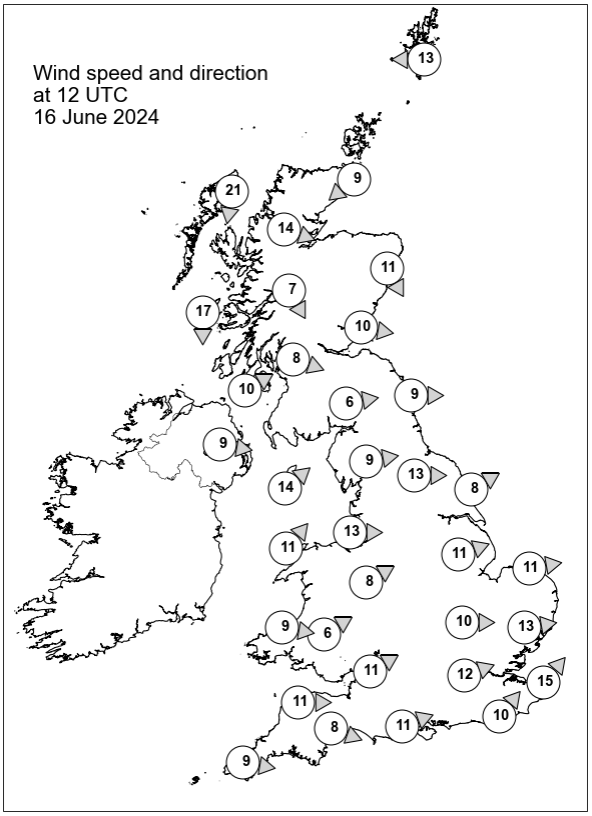

Daily Weather Summary for Sunday 16 June 2024

Selected UK readings at (L) 0000 and (R) 1200 UTC

STATIONS		0000 UTC						1200 UTC					
NO	SITE	PRESS	WDIR	WSPD	CLOUD	TEMP	TDEW	PRESS	WDIR	WSPD	CLOUD	TEMP	TDEW
1	Lerwick	998.3	NNE	21	8	10.9	9.5	1000.2	E	13	8	13.1	10.3
2	Wick	997.2	NE	13	8	10.6	10.4	995.8	NE	9	8	11.2	11.0
3	Stornoway	999.4	NNE	15	8	11.5	11.0	1000.6	N	21	8	11.3	9.6
4	Loch Glascarnoch	998.1	NW	5	8	10.1	8.6	998.4	WNW	14	8	9.7	8.8
5	Aviemore	996.8	-	-	8	10.0	9.3	996.4	-	-	8	11.0	9.2
6	Dyce	995.6	NNE	3	8	10.7	10.0	994.4	NNW	11	8	12.2	10.7
7	Tulloch Bridge	998.1	ENE	2	8	9.2	8.4	997.8	NNW	7	8	12.2	10.1
8	Tiree	998.0	NNW	10	8	11.3	10.4	1000.6	N	17	8	11.6	10.6
9	Leuchars	995.8	W	7	8	11.5	8.9	995.8	W	10	8	12.8	11.2
10	Bishopton	996.8	NNW	3	8	9.3	8.7	997.2	WNW	8	8	14.2	12.2
11	Machrihanish	997.5	SW	5	3	11.0	10.0	999.0	WSW	10	8	12.8	11.5
12	Boulmer	996.0	NW	4	1	-	-	996.0	W	9	8	-	-
13	Eskdalemuir	997.4	WNW	1	8	7.1	6.9	997.6	W	6	8	11.3	10.0
14	Aldergrove	998.8	WNW	3	0	9.1	8.3	1000.2	W	9	8	14.4	9.5
15	Shap	997.9	SSW	2	5	5.5	4.7	998.2	W	9	8	14.4	7.5
16	Leeming	997.2	S	3	8	9.8	7.9	998.0	W	13	8	16.5	9.4
17	Ronaldsway	998.1	W	3	8	10.6	8.0	1000.5	SW	14	0	14.9	10.9
18	Bridlington	997.1	SW	6	8	10.1	8.7	998.0	WSW	8	8	17.2	9.2
19	Crosby	997.8	ENE	3	5	9.0	8.0	1001.2	W	13	1	15.9	10.3
20	Valley	998.1	N	4	0	9.2	8.0	1002.1	SW	11	0	15.5	10.8
21	Waddington	998.4	SW	8	8	10.3	9.2	1000.2	WSW	11	4	16.0	8.7
22	Shawbury	997.5	S	6	8	10.6	10.0	1001.5	WSW	8	8	15.8	7.7
23	Weybourne	999.5	SSW	9	8	10.8	8.1	1000.5	W	11	3	16.5	10.2
24	Bedford	999.8	SSW	9	8	11.0	8.3	1001.5	W	10	8	17.5	8.7
25	Aberporth	998.0	WSW	12	8	11.7	10.8	1003.0	W	9	3	13.7	11.3
26	Sennybridge	998.4	W	4	8	9.9	9.4	1002.9	WSW	6	8	12.5	9.5
27	Wattisham	1000.9	SSW	8	8	11.4	9.8	1001.2	W	13	4	17.9	10.4
28	Almondsbury	999.7	SSW	8	8	11.1	9.4	1002.8	WSW	11	0	17.3	9.7
29	Heathrow	1001.3	SSW	9	8	12.8	10.0	1002.0	WSW	12	6	19.6	7.6
30	Manston	1002.7	SW	10	5	11.8	10.0	1002.4	SW	15	8	18.7	9.7
31	Chivenor	1000.1	WSW	19	8	12.8	11.3	1003.8	W	11	2	16.6	11.9
32	Exeter	1001.3	SSW	7	0	11.2	8.5	1003.2	WNW	8	8	17.6	9.3
33	Herstmonceux	1002.7	SW	8	8	12.9	11.3	1003.3	SW	10	6	17.3	11.3
34	Hurn	1001.8	WSW	9	1	12.6	9.7	1003.2	WSW	11	8	18.7	11.1
35	Camborne	1002.8	SW	7	1	10.4	8.5	1004.9	W	9	8	14.9	10.3

Daily Weather Summary for Sunday 16 June 2024

Selected European readings at (L) 0000 and (R) 1200 UTC

STATIONS		0000 UTC						1200 UTC					
NO	SITE	PRESS	WDIR	WSPD	CLOUD	TEMP	TDEW	PRESS	WDIR	WSPD	CLOUD	TEMP	TDEW
1	Murmansk	1013.0	SSW	4	8	11.6	10.5	1013.3	SSW	4	7	17.8	7.7
2	Helsinki	1016.2	ESE	4	7	12.1	9.3	1016.2	SE	14	6	21.4	10.9
3	Stockholm	1008.7	SE	10	-	13.5	12.3	1011.6	S	2	-	20.6	10.7
4	Oslo	1001.8	ENE	8	-	11.8	11.3	1007.1	SSW	12	5	17.9	10.8
5	Reykjavik	1016.0	SW	4	3	9.8	7.4	-	-	-	8	-	-
6	Moscow	1016.0	-	0	2	14.5	12.9	1015.0	E	2	8	25.1	14.4
7	Kiev	1010.6	NW	2	7	17.1	16.3	1009.1	N	6	8	21.3	17.5
8	Warsaw	1011.6	SE	4	4	16.6	10.7	1009.6	SSE	6	5	27.4	10.1
9	Berlin	1010.2	-	0	4	11.7	9.6	1009.4	SSW	10	7	24.6	7.6
10	De Bilt	1004.7	S	8	8	13.3	10.7	1004.6	S	10	8	14.3	12.9
11	Dublin	999.3	WNW	6	1	6.5	5.7	1001.5	W	10	5	17.3	7.5
12	Cork	1001.5	WNW	10	4	10.1	7.8	1003.3	NNW	6	7	15.3	7.0
13	Sofia	1013.1	SE	4	0	12.9	9.3	1009.3	NNW	4	3	27.4	12.7
14	Belgrade	1011.0	SE	2	-	19.8	11.6	1011.2	W	2	5	28.6	11.8
15	Budapest	-	-	-	-	-	-	-	-	-	-	-	-
16	Prague	1011.5	SSE	2	-	13.6	10.5	1010.6	SSW	6	5	24.2	8.4
17	Munich	1012.7	SSW	4	8	14.3	10.9	1010.3	ENE	4	5	20.3	7.4
18	Strasbourg	1011.6	S	6	8	15.8	10.5	1010.0	SSE	7	6	22.1	9.9
19	Paris	1009.0	SW	11	8	13.7	10.5	1007.5	WSW	14	7	18.5	12.7
20	Jersey	1005.2	WSW	16	8	13.1	10.6	1006.1	W	11	0	16.6	11.5
21	Milan	1011.0	N	1	4	17.6	16.1	1011.7	N	3	2	24.8	13.8
22	Marseille	1013.2	WNW	10	-	18.9	11.0	1012.8	WSW	10	-	25.2	11.7
23	Bordeaux	1014.4	S	8	8	14.0	11.9	1012.8	W	12	8	19.4	15.5
24	Rome	1012.3	E	5	0	19.2	16.2	1012.8	S	12	5	26.6	19.4
25	Ajaccio	1013.0	ENE	4	-	17.3	12.2	1013.6	SW	14	-	25.6	17.5
26	Barcelona	1015.4	N	4	1	18.9	14.5	1015.0	SSE	7	3	22.8	15.1
27	Majorca	1014.3	E	8	5	20.2	18.0	1013.9	SW	13	4	26.6	17.5
28	Madrid	1013.5	E	2	0	17.3	1.2	1010.4	SW	6	1	27.7	2.0
29	Lisbon	1019.0	NNW	5	-	16.0	11.9	1017.2	NNW	6	-	23.7	12.4
30	Athens	1010.3	-	0	-	23.4	17.2	1010.6	SSE	6	-	32.7	11.6
31	Malta	1013.9	SSW	3	0	21.4	19.7	1013.2	WSW	9	7	28.4	20.2
32	Gibraltar	1015.2	WSW	11	0	20.7	12.1	1014.0	W	17	0	25.8	15.0

Daily Weather Summary for Sunday 16 June 2024

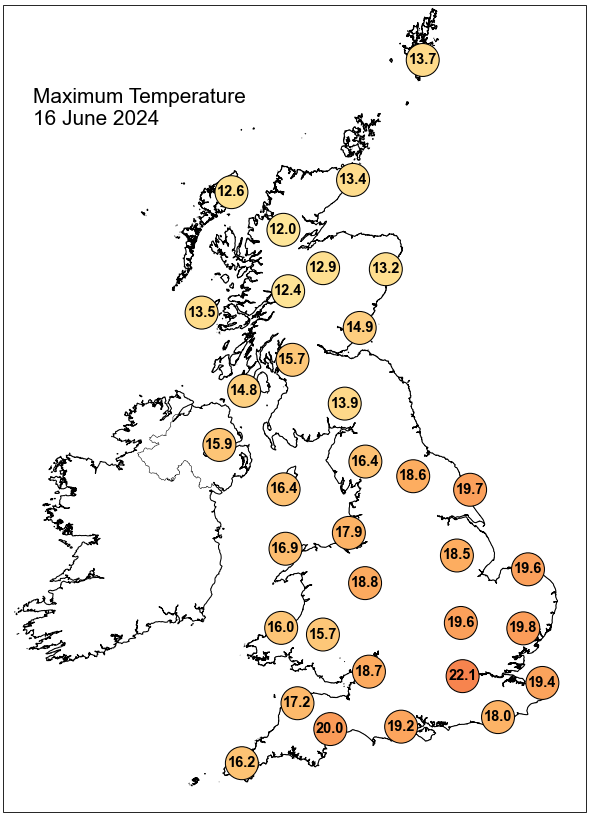

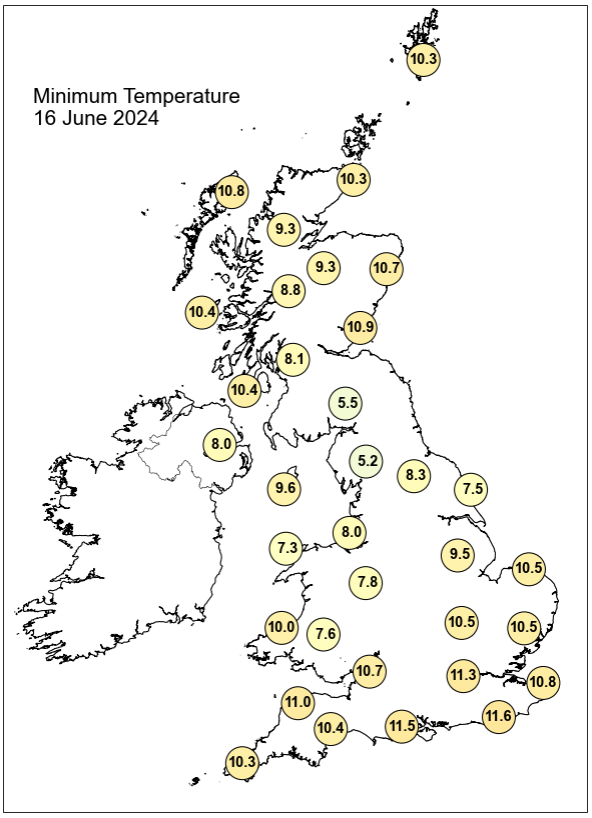

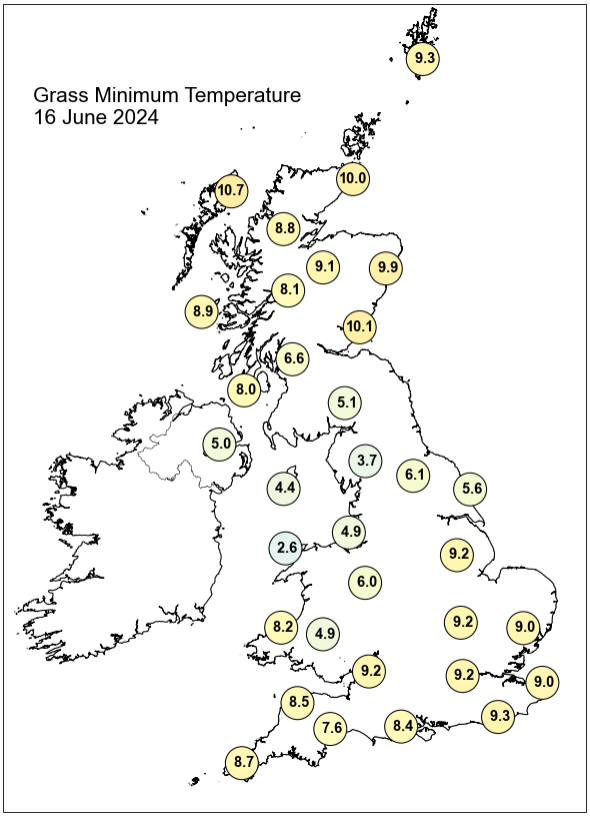

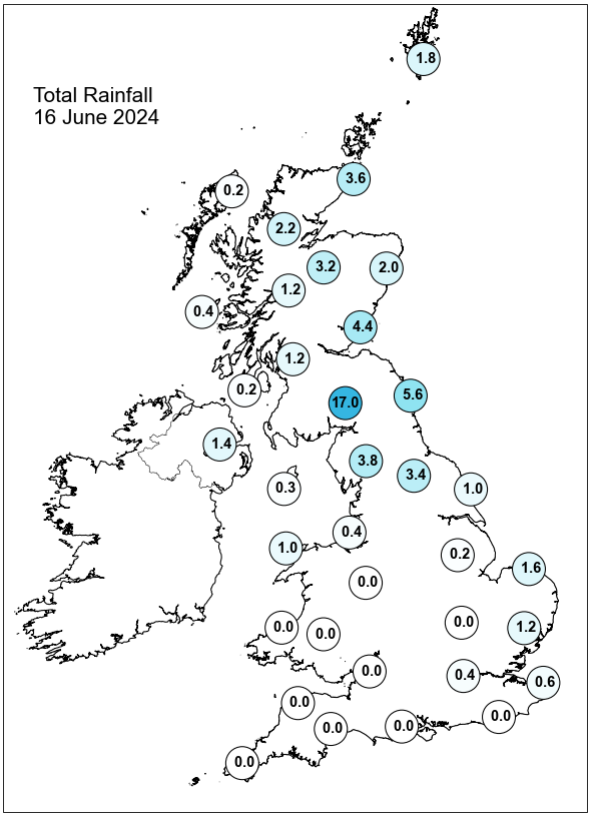

Daily Weather Summary for Sunday 16 June 2024

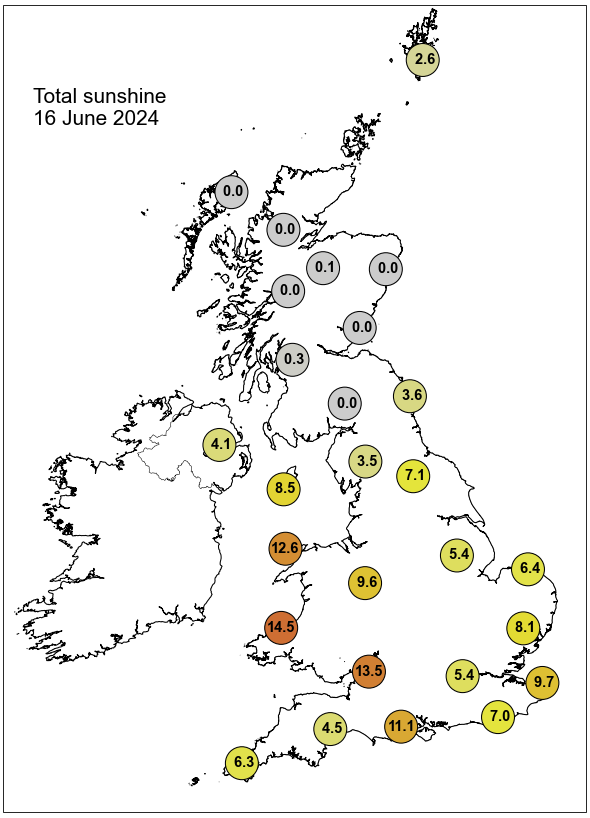

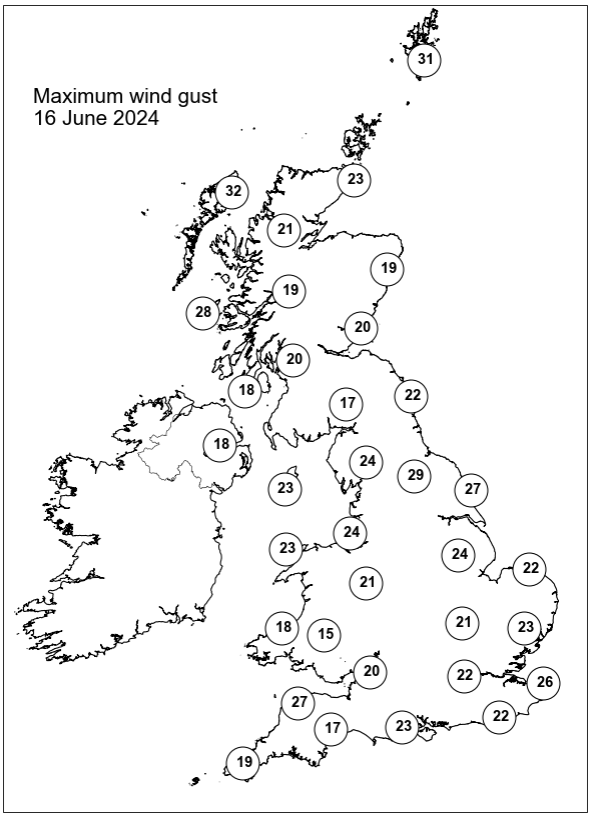

None of the selected stations observed a day of sleet or snow falling or non-zero snow depth at 0900 UTC.

Daily Weather Summary for Monday 17 June 2024

This day's summary created 24/06/2024 04:02

Summary of the UK Weather for Monday 17 June 2024

The vertically stacked low centre sat to the northeast of the UK and started to slowly weaken. An occlusion across south Scotland brought a few showers and tracked slightly south and east overnight across north and central England. Otherwise, the night was dry for most of the UK and clearest central and in the south. It was colder across south Wales and central and southwest England but milder across central UK where it was cloudier. Regions of cloud slowly progressed southwards throughout the day, breaking up in the afternoon to sunny spells and scattered showers. Some of these showers were heavy and thundery, particularly across eastern Scotland and northeast England, associated with the decaying low centred in the North Sea. In the south and west it was a largely dry and bright day, allowing warmer temperatures here. However, under the cloud and rain, particularly in the north of Scotland under the northerly airflow, temperatures remained cooler than average. Showers dissipated into the evening and it became largely dry and clear, except for the far north of Scotland.

Daily Extremes

Highest Maximum	**23.5°C** Heathrow (Greater London, 25mAMSL)
Lowest Maximum	**11.4°C** Resallach (Sutherland, 133mAMSL)
Highest Minimum	**13.3°C** Wight: St Catherines Point (Isle Of Wight, 20mAMSL)
Lowest Minimum	**4.2°C** South Newington (Oxfordshire, 105mAMSL)
Lowest Grass Minimum	**-0.7°C** Boscombe Down (Wiltshire, 126mAMSL)
Most Rainfall	**22.8mm** Albemarle (Northumberland, 142mAMSL)
Most Sunshine	**14.9hr** Preston, Cove House (Dorset, 44mAMSL)
Highest Gust	**28Kt 32mph** Inverbervie No 2 (Kincardineshire, 134mAMSL)
Highest Gust (mountain)*	**46Kt 53mph** Cairnwell (Aberdeenshire, 928mAMSL)
Greatest Snow Depth at 0900 UTC	No non-zero values.

mAMSL refers to station elevation in metres above mean sea level.

*Mountain stations are above 500mAMSL.

Daily Weather Summary for Monday 17 June 2024

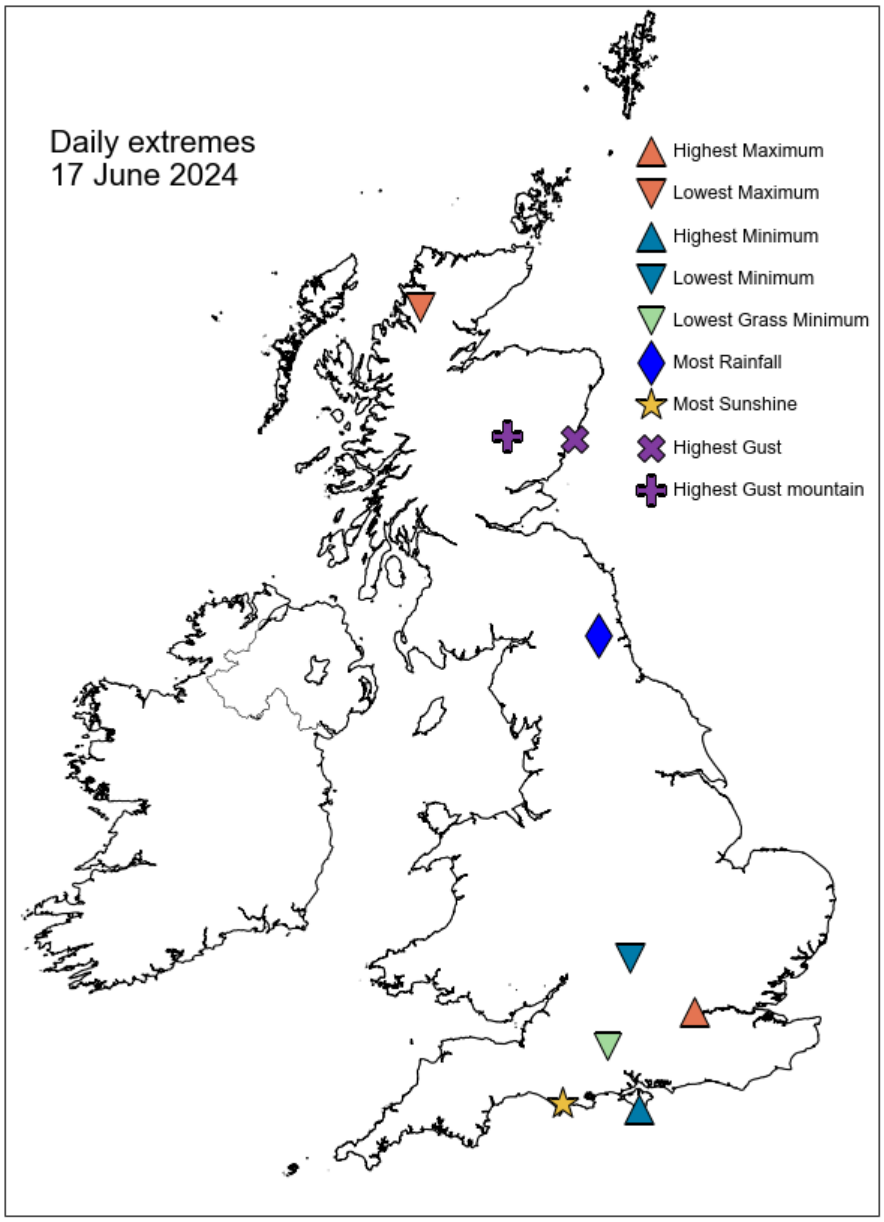

Daily Weather Summary for Monday 17 June 2024

North Atlantic and Europe analysis charts and satellite images at 0000 UTC

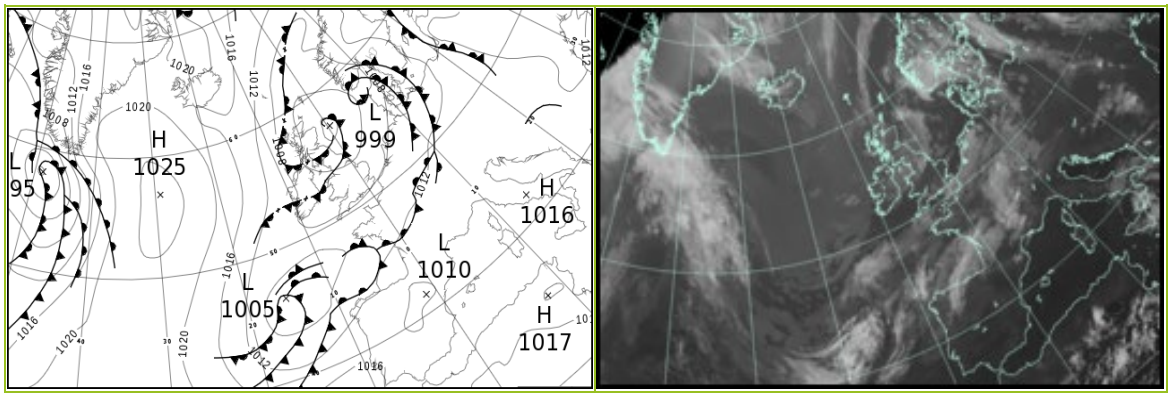

North Atlantic and Europe analysis charts and satellite images at 1200 UTC

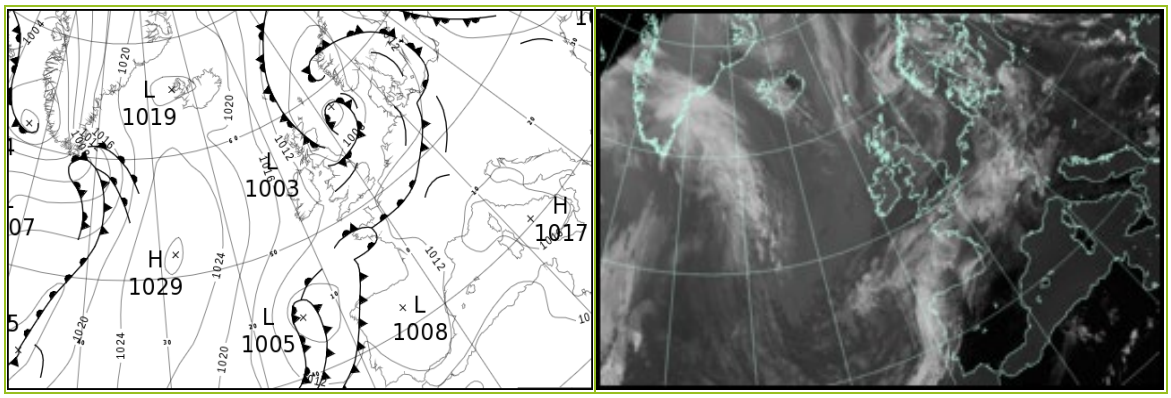

All satellite imagery copyright Met Office and EUMETSAT (European Organisation for the Exploitation of Meteorological Satellites). These show infra-red images from the geostationary MSG satellite. The rainfall rates are derived from both rain-radar and satellite data.

Daily Weather Summary for Monday 17 June 2024

UK satellite and rain-radar precipitation rates at (L) 0000 and (R) 1200 UTC

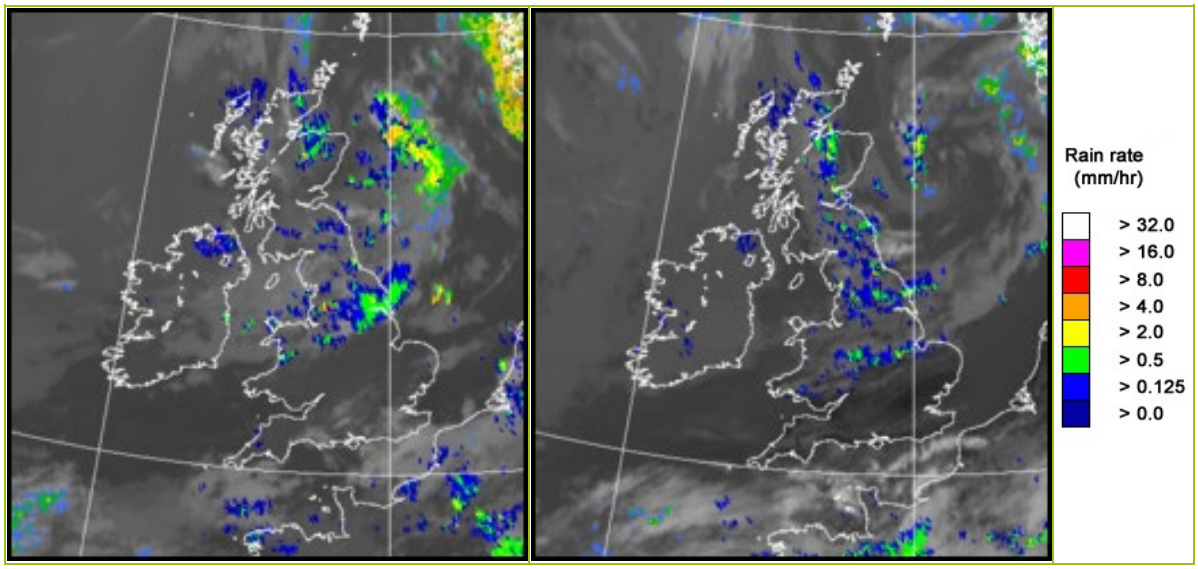

UK wind speed and direction at (L) 0000 and (R) 1200 UTC

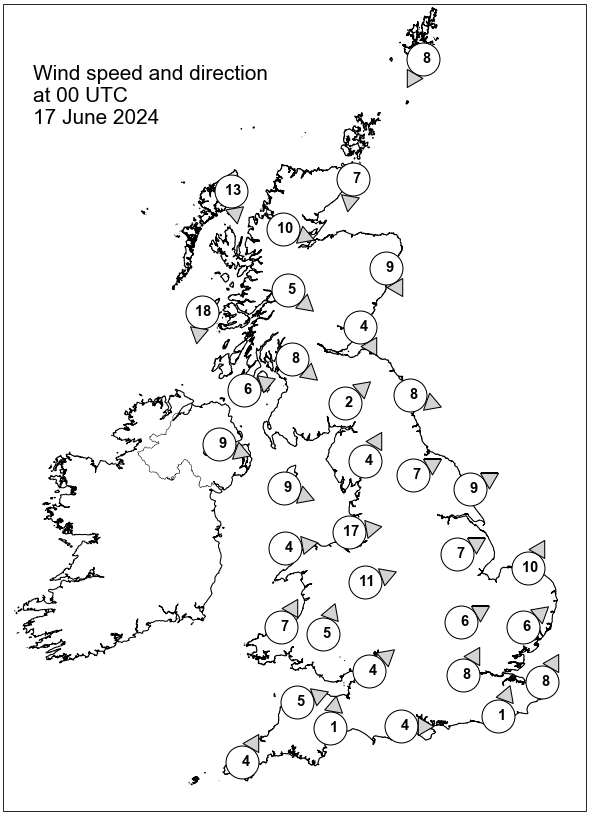

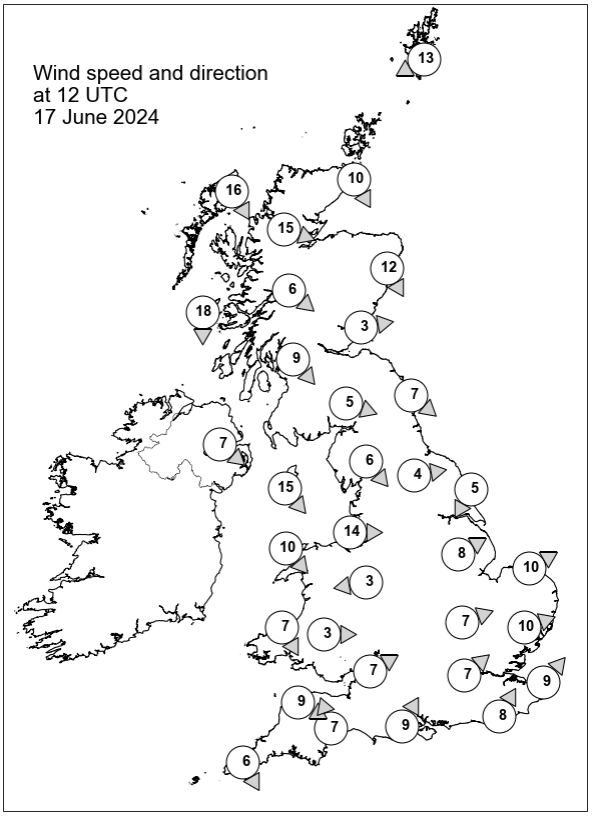

Daily Weather Summary for Monday 17 June 2024

Selected UK readings at (L) 0000 and (R) 1200 UTC

STATIONS		0000 UTC						1200 UTC					
NO	SITE	PRESS	WDIR	WSPD	CLOUD	TEMP	TDEW	PRESS	WDIR	WSPD	CLOUD	TEMP	TDEW
1	Lerwick	1003.6	NNE	8	8	10.4	10.2	1006.4	ENE	13	8	12.3	10.5
2	Wick	1002.6	N	7	8	10.7	10.5	1006.8	NNW	10	8	14.0	9.7
3	Stornoway	1005.8	N	13	8	10.4	9.6	1010.4	NNW	16	8	12.1	8.8
4	Loch Glascarnoch	1004.4	WNW	10	8	9.7	7.8	1009.1	WNW	15	8	10.5	8.5
5	Aviemore	1003.1	-	-	8	9.7	9.1	1007.9	-	-	8	12.6	9.2
6	Dyce	1001.4	NNW	9	8	10.5	9.1	1006.6	NNW	12	8	14.1	7.5
7	Tulloch Bridge	1004.5	NW	5	8	10.1	8.5	1009.2	NW	6	8	12.5	8.7
8	Tiree	1005.1	N	18	8	11.2	9.4	1011.2	N	18	8	13.3	9.5
9	Leuchars	1001.9	NNW	4	5	11.4	8.1	1007.4	W	3	8	14.8	9.8
10	Bishopton	1002.6	NW	8	8	11.1	9.1	1008.1	NW	9	7	19.4	11.5
11	Machrihanish	1003.5	WSW	6	8	11.7	10.7	1010.1	-	-	8	12.8	10.1
12	Boulmer	1000.7	WNW	8	8	-	-	1007.5	NW	7	8	-	-
13	Eskdalemuir	1002.3	SW	2	8	10.3	10.0	1008.4	WNW	5	8	14.2	8.3
14	Aldergrove	1004.9	WNW	9	8	11.3	9.6	1011.4	NW	7	8	13.2	9.6
15	Shap	1002.6	SSW	4	8	10.5	9.2	1008.1	NW	6	6	15.4	8.7
16	Leeming	1002.4	WSW	7	7	12.5	9.7	1008.1	W	4	8	16.4	12.0
17	Ronaldsway	1004.3	WNW	9	8	12.4	9.5	1010.4	NW	15	0	16.0	9.7
18	Bridlington	1002.8	WSW	9	8	12.0	10.0	1008.4	NNE	5	8	12.5	10.1
19	Crosby	1004.3	W	17	8	14.1	11.1	1010.2	W	14	8	16.1	12.0
20	Valley	1005.2	W	4	8	13.3	11.5	1011.0	NW	10	8	15.6	10.5
21	Waddington	1004.6	WSW	7	3	12.6	7.4	1009.2	WSW	8	8	16.9	10.2
22	Shawbury	1005.6	WSW	11	8	12.0	8.7	1010.0	E	3	8	14.9	11.6
23	Weybourne	1004.6	SSW	10	0	12.7	8.5	1009.4	WSW	10	8	18.1	12.7
24	Bedford	1006.1	WSW	6	3	11.6	7.6	1009.6	WSW	7	3	18.7	9.9
25	Aberporth	1006.5	SSW	7	6	11.0	9.4	1011.7	NNW	7	8	14.2	11.3
26	Sennybridge	1007.2	SSW	5	5	8.3	7.6	1010.5	W	3	8	14.8	10.6
27	Wattisham	1006.0	SW	6	5	11.9	9.2	1009.6	WSW	10	1	19.6	8.7
28	Almondsbury	1007.1	SW	4	4	11.5	10.0	1010.8	WSW	7	1	17.9	11.1
29	Heathrow	1006.9	SSW	8	8	12.6	10.2	1010.7	SW	7	1	19.5	7.3
30	Manston	1007.3	SSW	8	0	11.2	9.4	1010.7	SW	9	8	19.4	10.8
31	Chivenor	1007.6	WSW	5	4	12.3	9.4	1011.4	WNW	9	0	17.5	12.3
32	Exeter	1007.8	S	1	6	9.2	8.2	1011.0	SSE	7	8	18.3	12.0
33	Herstmonceux	1007.7	SSW	1	8	10.9	9.9	1011.5	SSW	8	4	18.2	11.8
34	Hurn	1007.6	W	4	8	10.8	9.5	1011.3	SSW	9	8	17.4	10.7
35	Camborne	1008.5	SSW	4	3	11.0	10.1	1011.7	NNW	6	-	16.0	10.2

Daily Weather Summary for Monday 17 June 2024

Selected European readings at (L) 0000 and (R) 1200 UTC

STATIONS		0000 UTC						1200 UTC					
NO	SITE	PRESS	WDIR	WSPD	CLOUD	TEMP	TDEW	PRESS	WDIR	WSPD	CLOUD	TEMP	TDEW
1	Murmansk	1017.8	SW	4	7	13.1	9.3	1018.2	SSE	12	7	20.5	8.1
2	Helsinki	1015.5	NE	2	0	11.7	10.3	1012.8	ESE	10	8	23.2	10.1
3	Stockholm	1013.2	SSE	2	-	12.0	11.1	1012.1	S	6	-	21.3	9.2
4	Oslo	1008.7	NE	6	-	13.6	10.6	1009.3	S	10	5	17.7	11.7
5	Reykjavik	1016.9	S	4	3	8.5	7.0	-	-	-	8	-	-
6	Moscow	1012.5	NE	2	8	20.5	13.2	1009.4	NNE	2	8	21.8	19.8
7	Kiev	1008.5	W	2	8	18.2	16.7	1009.8	WNW	6	5	25.7	15.4
8	Warsaw	1013.4	WNW	4	8	15.3	14.7	1014.7	WSW	6	2	25.2	10.3
9	Berlin	1010.8	S	4	8	18.6	11.0	1012.6	S	8	7	22.2	12.8
10	De Bilt	1008.2	S	2	8	11.7	11.6	1011.4	SW	10	5	19.5	10.4
11	Dublin	1006.0	WNW	10	7	12.2	11.3	1011.4	NW	8	7	15.6	10.7
12	Cork	1007.6	NNW	10	1	10.7	7.6	1012.7	NNW	10	7	15.0	8.2
13	Sofia	1013.1	SSE	4	6	18.6	13.5	1011.3	E	2	3	29.1	16.2
14	Belgrade	1014.1	NNE	4	-	22.0	19.4	1015.5	NNE	4	2	29.0	17.6
15	Budapest	-	-	-	-	-	-	-	-	-	-	-	-
16	Prague	1013.1	S	2	-	15.7	9.9	1013.5	S	6	7	23.6	16.4
17	Munich	1012.9	SSW	2	8	17.5	10.3	1012.8	W	4	5	25.3	11.9
18	Strasbourg	1012.4	SW	3	8	16.4	15.3	1015.1	SSW	6	8	21.1	15.9
19	Paris	1010.1	SSW	7	8	15.6	14.6	1012.9	SSE	5	7	19.7	16.9
20	Jersey	1009.4	WSW	6	8	12.8	11.4	1011.8	SSE	4	8	16.8	11.6
21	Milan	1014.3	W	6	2	20.1	13.8	1016.7	S	2	2	25.8	14.8
22	Marseille	1015.2	SE	6	6	16.2	12.6	1015.7	S	15	-	26.3	10.0
23	Bordeaux	1013.4	SSW	3	8	17.3	14.6	1011.2	E	7	-	25.5	17.4
24	Rome	1015.7	ENE	4	2	18.3	16.8	1017.6	W	11	1	26.3	16.3
25	Ajaccio	1015.7	ENE	4	-	15.7	9.4	1016.4	SSW	11	-	27.9	16.2
26	Barcelona	1014.2	N	6	4	19.9	16.5	1013.5	SSW	13	1	24.8	19.5
27	Majorca	1014.4	NE	2	5	19.8	18.5	1013.4	W	10	1	28.6	15.4
28	Madrid	1010.9	S	7	0	20.6	7.0	1008.7	SSW	10	1	29.1	6.3
29	Lisbon	1016.3	WNW	5	-	17.4	14.9	1013.9	SW	9	-	20.9	15.2
30	Athens	1011.9	N	1	-	24.6	12.4	1013.3	N	3	-	31.7	11.5
31	Malta	1013.9	N	4	6	25.2	17.8	1015.1	SSW	6	0	33.6	14.3
32	Gibraltar	1013.6	WSW	10	0	21.5	13.5	1012.8	S	7	0	25.6	15.7

Daily Weather Summary for Monday 17 June 2024

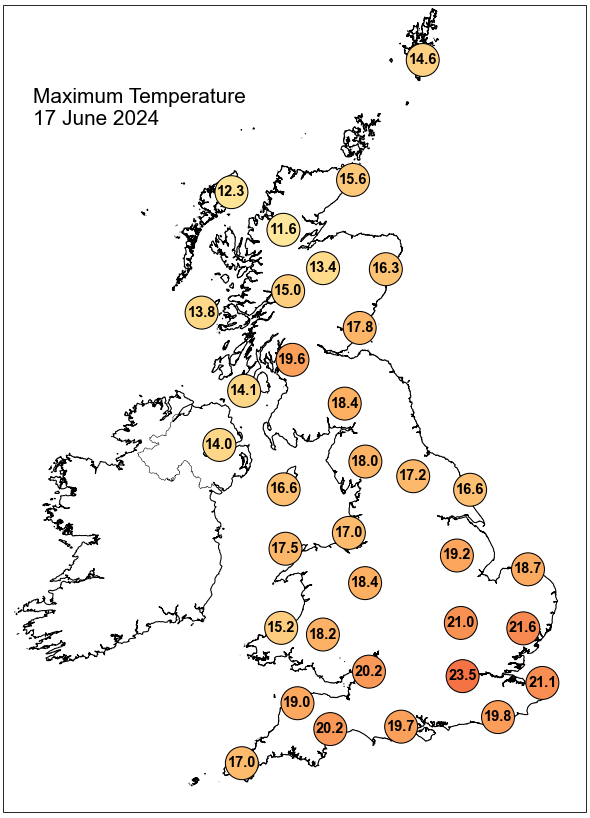

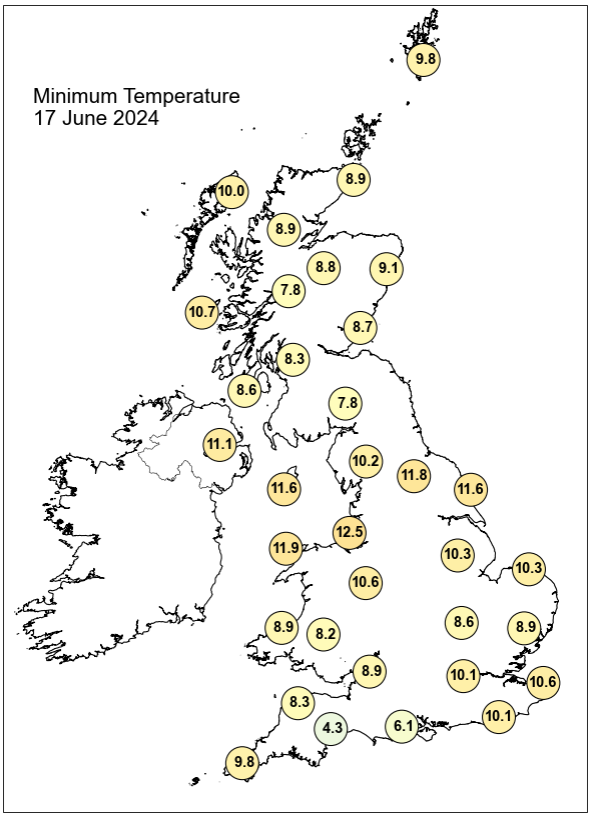

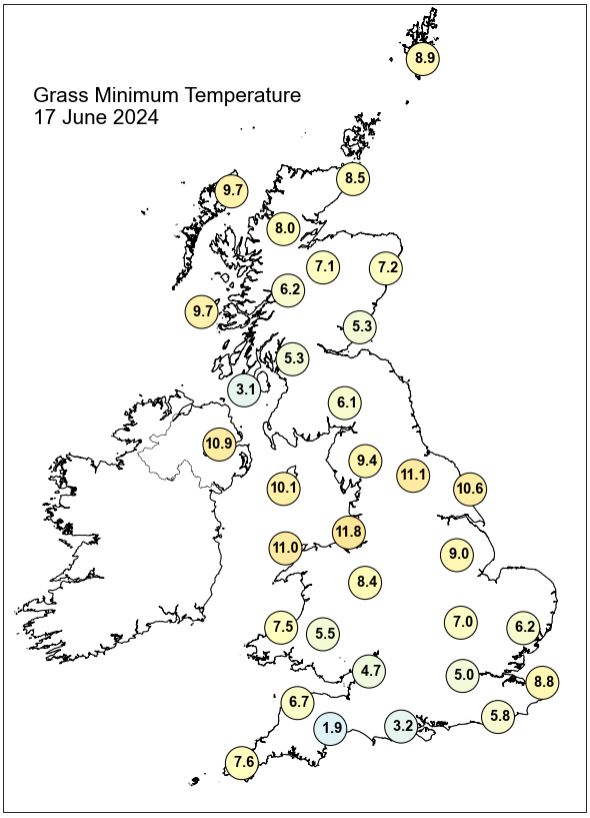

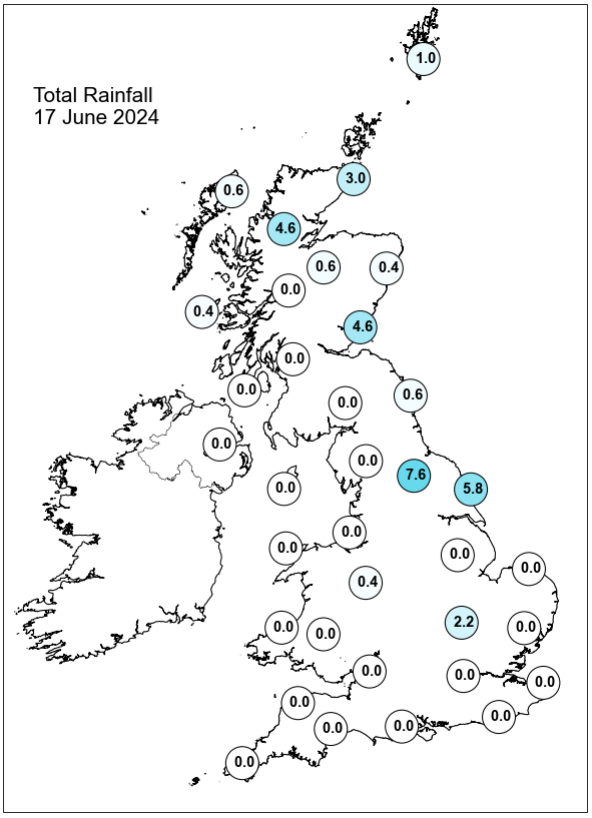

Daily Weather Summary for Monday 17 June 2024

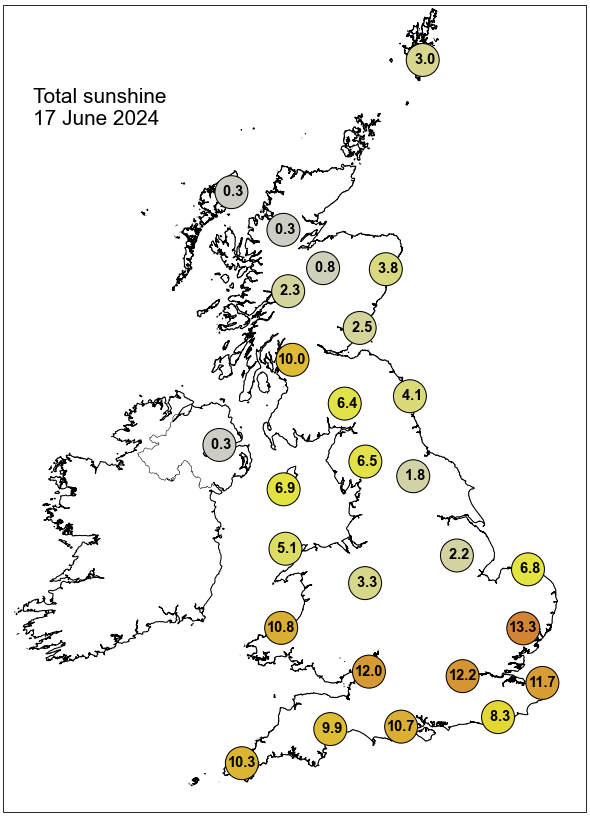

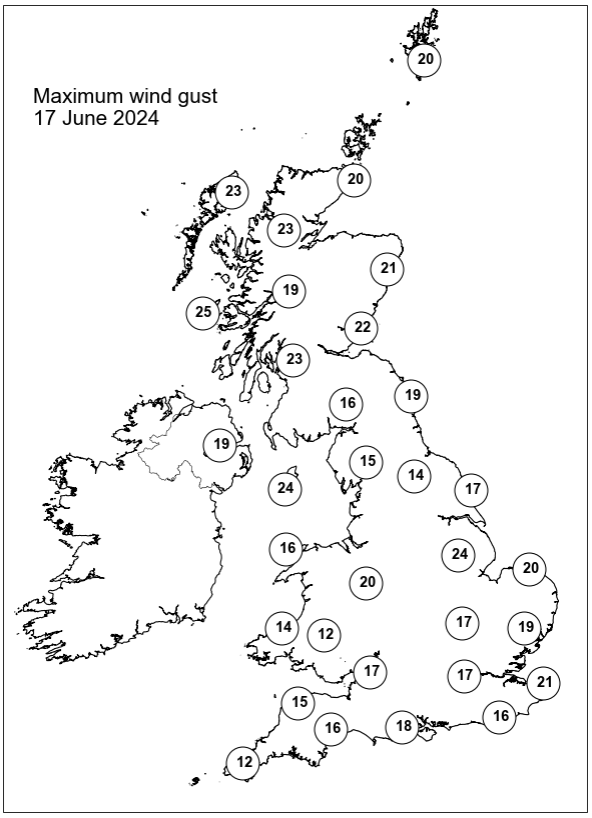

None of the selected stations observed a day of sleet or snow falling or non-zero snow depth at 0900 UTC.

Daily Weather Summary for Tuesday 18 June 2024

This day's summary created 25/06/2024 04:03

Summary of the UK Weather for Tuesday 18 June 2024

A dry start for many with some clear spells, with isolated showers across Scotland, Northern Ireland and northern England. Cloud builds in from the south through the morning, moving north-eastwards. It was a mostly sunny start from Lincolnshire through the northern Home Counties to the West Country and southwest England, with a build-up of cloud through the morning. Elsewhere, it was mostly cloudy with scattered showers, namely across parts of Scotland and northern England. Showers became heavy later in the afternoon with a few thunderstorms developing over parts of northern England and the east Midlands due to a convergence line. Showers also affected Scotland too but elsewhere, there was large or variable cloud, especially across much of Wales and Northern Ireland. Through the evening, showers gradually faded with most parts dry. It became clear and chilly across Northern Ireland and parts of Scotland.

Daily Extremes

Highest Maximum	**24.8°C** Kingston Maurward (Dorset, 73mAMSL)
Lowest Maximum	**11.1°C** Orkney: Loch Of Hundland (Orkney, 28mAMSL) also Baltasound No 2 (Shetland, 15mAMSL)
Highest Minimum	**13.7°C** Scilly: St Marys Airport (Isles Of Scilly, 31mAMSL)
Lowest Minimum	**4.8°C** Tyndrum No 3 (Perthshire (in Central Region), 168mAMSL)
Lowest Grass Minimum	**0.4°C** Tyndrum No 3 (Perthshire (in Central Region), 168mAMSL)
Most Rainfall	**30.2mm** Cannon Hall (South Yorkshire, 113mAMSL)
Most Sunshine	**13.7hr** Weybourne (Norfolk, 21mAMSL)
Highest Gust	**30Kt 35mph** Baltasound No 2 (Shetland, 15mAMSL) also Orlock Head (Down, 35mAMSL)
Highest Gust (mountain)*	**32Kt 37mph** Cairnwell (Aberdeenshire, 928mAMSL)
Greatest Snow Depth at 0900 UTC	No non-zero values.

mAMSL refers to station elevation in metres above mean sea level.

*Mountain stations are above 500mAMSL.

Daily Weather Summary for Tuesday 18 June 2024

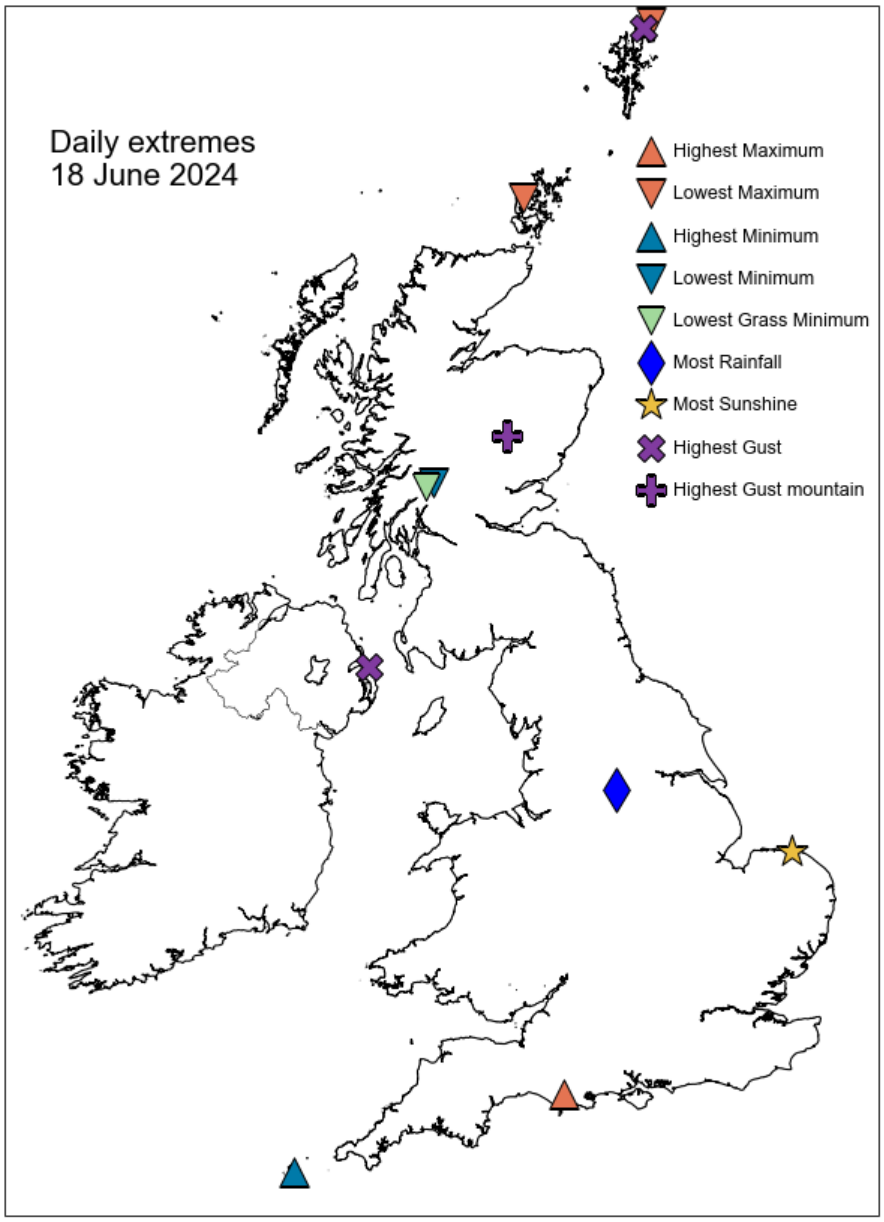

Daily Weather Summary for Tuesday 18 June 2024

North Atlantic and Europe analysis charts and satellite images at 0000 UTC

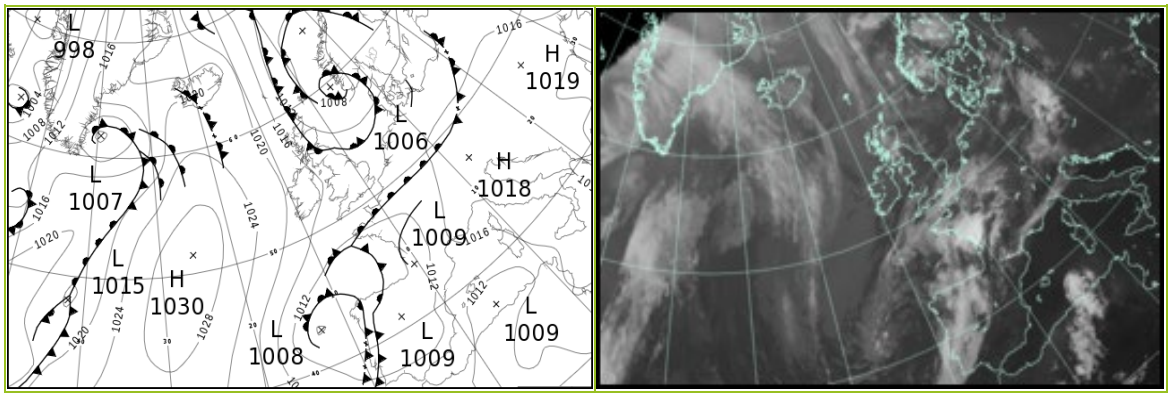

North Atlantic and Europe analysis charts and satellite images at 1200 UTC

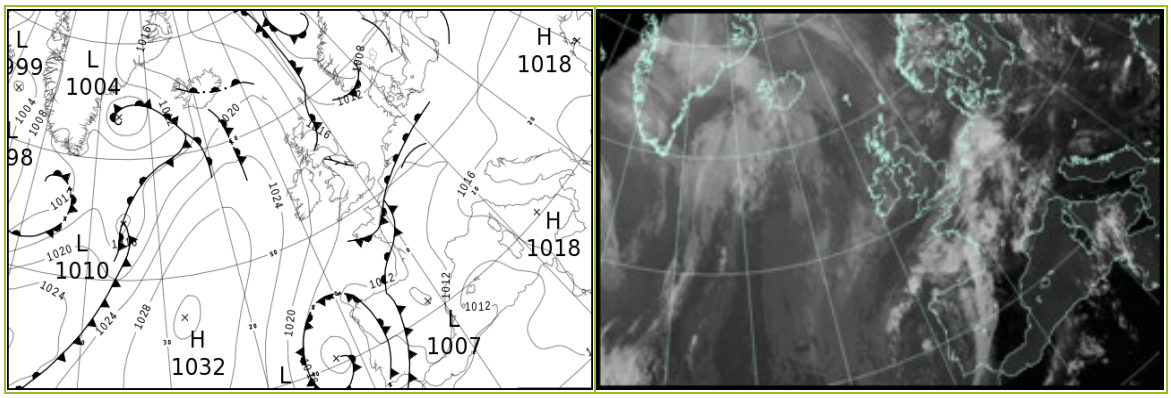

All satellite imagery copyright Met Office and EUMETSAT (European Organisation for the Exploitation of Meteorological Satellites). These show infra-red images from the geostationary MSG satellite. The rainfall rates are derived from both rain-radar and satellite data.

Daily Weather Summary for Tuesday 18 June 2024

UK satellite and rain-radar precipitation rates at (L) 0000 and (R) 1200 UTC



UK wind speed and direction at (L) 0000 and (R) 1200 UTC

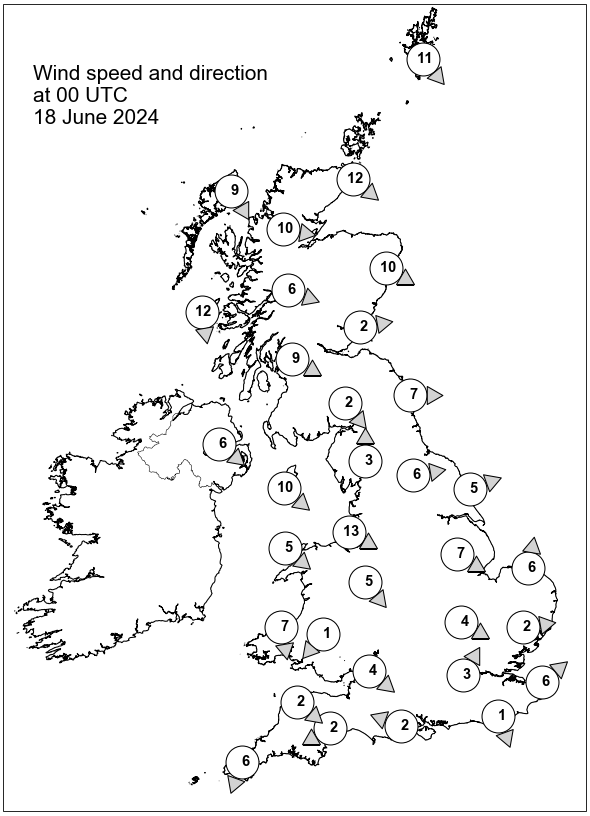

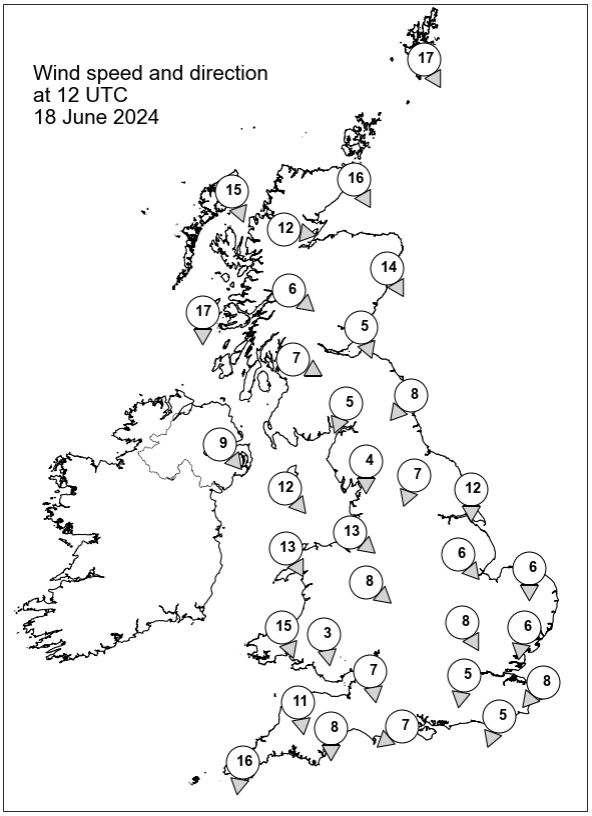

Daily Weather Summary for Tuesday 18 June 2024

Selected UK readings at (L) 0000 and (R) 1200 UTC

STATIONS		0000 UTC						1200 UTC					
NO	SITE	PRESS	WDIR	WSPD	CLOUD	TEMP	TDEW	PRESS	WDIR	WSPD	CLOUD	TEMP	TDEW
1	Lerwick	1008.9	NW	11	8	10.2	9.3	1013.3	NNW	17	8	10.2	8.6
2	Wick	1011.5	NW	12	8	10.5	10.2	1016.7	NNW	16	8	11.2	9.6
3	Stornoway	1015.0	NNW	9	8	9.7	8.5	1019.8	NNW	15	8	11.4	6.8
4	Loch Glascarnoch	1014.1	W	10	8	8.5	7.9	1018.6	W	12	8	9.8	8.4
5	Aviemore	1013.3	-	-	8	9.4	7.4	1017.7	-	-	8	10.2	8.9
6	Dyce	1012.0	WNW	10	5	11.0	8.7	1016.8	NNW	14	8	12.5	7.4
7	Tulloch Bridge	1014.8	WNW	6	8	9.8	6.6	1018.0	NW	6	8	13.4	7.5
8	Tiree	1016.0	N	12	8	10.3	8.3	1020.1	N	17	8	13.0	8.5
9	Leuchars	1012.6	W	2	8	12.2	10.0	1016.9	NNW	5	8	13.6	10.2
10	Bishopton	1013.8	WNW	9	8	10.8	7.5	1016.8	WNW	7	8	15.8	9.3
11	Machrihanish	1015.1	-	-	8	10.5	8.6	1018.3	-	-	8	12.7	8.7
12	Boulmer	1012.4	W	7	8	-	-	1016.6	NE	8	8	-	-
13	Eskdalemuir	1013.7	NW	2	8	7.6	7.0	1016.0	NNE	5	8	15.2	7.9
14	Aldergrove	1016.5	NW	6	8	10.1	8.3	1019.2	NW	9	8	12.5	5.7
15	Shap	1014.2	S	3	3	7.7	7.1	1015.5	N	4	8	14.9	8.9
16	Leeming	1013.3	W	6	3	10.7	8.9	1015.6	NNE	7	8	16.2	12.4
17	Ronaldsway	1015.5	NW	10	8	11.8	7.8	1017.6	NW	12	8	12.6	8.4
18	Bridlington	1012.6	WSW	5	8	12.1	10.9	1015.0	N	12	8	15.1	11.6
19	Crosby	1014.8	WNW	13	8	13.3	10.0	1016.6	NW	13	8	14.2	9.7
20	Valley	1015.5	NW	5	8	13.4	10.4	1017.8	NNW	13	8	14.4	8.6
21	Waddington	1013.9	WNW	7	0	12.9	8.8	1014.8	NW	6	8	16.6	9.5
22	Shawbury	1015.3	NW	5	5	10.7	8.7	1016.7	NW	8	8	12.8	8.8
23	Weybourne	1013.3	S	6	2	11.6	10.5	1014.7	N	6	0	15.9	11.7
24	Bedford	1014.0	WNW	4	0	13.7	10.3	1014.6	NNW	8	8	17.7	9.1
25	Aberporth	1015.5	N	7	0	12.1	10.6	1017.8	NNW	15	8	12.0	7.3
26	Sennybridge	1016.0	NE	1	0	6.8	6.3	1016.7	N	3	8	13.2	8.4
27	Wattisham	1013.7	W	2	0	13.1	11.0	1013.4	N	6	-	19.6	11.1
28	Almondsbury	1014.5	NW	4	0	13.5	12.4	1015.4	N	7	8	17.5	10.7
29	Heathrow	1013.8	SSW	3	8	15.2	9.6	1013.6	N	5	5	21.5	11.1
30	Manston	1013.7	SW	6	8	12.3	9.5	1013.3	NE	8	6	17.3	12.5
31	Chivenor	1014.5	NW	2	0	12.7	10.4	1016.1	N	11	8	18.6	11.1
32	Exeter	1014.0	ENE	2	7	9.8	8.8	1014.8	N	8	4	20.9	12.5
33	Herstmonceux	1013.7	NNW	1	8	11.5	10.3	1013.0	NNE	5	8	20.1	12.8
34	Hurn	1013.8	ESE	2	8	11.2	10.0	1013.8	NE	7	8	20.6	10.3
35	Camborne	1014.3	NNE	6	3	13.0	12.0	1016.7	N	16	0	15.8	10.9

Daily Weather Summary for Tuesday 18 June 2024

Selected European readings at (L) 0000 and (R) 1200 UTC

STATIONS		0000 UTC						1200 UTC					
NO	SITE	PRESS	WDIR	WSPD	CLOUD	TEMP	TDEW	PRESS	WDIR	WSPD	CLOUD	TEMP	TDEW
1	Murmansk	1018.0	-	0	8	14.9	11.6	1011.4	SW	2	8	24.9	6.9
2	Helsinki	1011.2	WSW	4	8	15.6	15.0	1009.4	SW	14	4	22.6	11.3
3	Stockholm	1011.1	S	4	-	13.7	12.4	1009.6	S	8	-	21.1	10.8
4	Oslo	1009.2	SSW	4	-	12.3	12.0	1007.0	S	8	6	15.2	10.0
5	Reykjavik	1020.3	WSW	3	8	7.7	6.7	-	-	-	8	-	-
6	Moscow	1007.3	NNE	2	8	18.1	17.6	1006.5	-	0	8	20.4	19.5
7	Kiev	1014.3	NW	2	0	19.0	15.4	1016.9	W	4	3	26.3	12.4
8	Warsaw	1015.2	-	0	2	16.9	14.7	1016.4	WSW	4	6	27.8	13.0
9	Berlin	1015.0	SW	2	8	14.8	14.0	1014.6	W	2	7	25.4	13.0
10	De Bilt	1014.4	E	2	8	11.7	11.6	1013.1	NNE	4	8	17.8	14.8
11	Dublin	1016.8	NW	10	7	11.6	8.7	1019.2	NW	14	7	12.2	6.5
12	Cork	1016.9	NNW	12	7	12.8	9.5	1019.9	N	14	7	13.7	5.6
13	Sofia	1017.0	ESE	4	0	17.8	15.1	1015.4	SE	2	3	29.6	15.3
14	Belgrade	1016.9	SSE	2	-	22.1	17.7	1017.3	E	4	3	31.1	14.8
15	Budapest	-	-	-	-	-	-	-	-	-	-	-	-
16	Prague	1016.3	S	2	-	18.4	13.3	1014.3	SSE	4	4	28.6	13.3
17	Munich	1017.7	SE	2	8	14.7	13.8	1012.2	ENE	6	5	28.6	12.7
18	Strasbourg	1015.7	NE	1	7	14.7	13.9	1012.2	S	4	-	27.3	17.5
19	Paris	1012.9	-	0	-	16.3	15.3	1011.7	WSW	8	7	22.8	17.5
20	Jersey	1012.3	E	9	8	14.3	12.8	1013.2	NNE	6	8	16.3	12.2
21	Milan	1017.4	WNW	2	0	20.9	17.0	1018.2	SSW	4	1	28.6	17.9
22	Marseille	1016.1	ESE	4	-	20.5	13.5	1013.9	WNW	13	-	31.5	14.6
23	Bordeaux	1009.0	-	-	8	22.3	17.4	1011.5	SE	8	6	27.6	17.7
24	Rome	1017.3	NE	3	0	17.7	16.2	1018.2	S	9	0	29.7	17.2
25	Ajaccio	1015.7	ENE	5	-	19.8	12.8	1013.5	SSW	10	-	29.3	19.9
26	Barcelona	1014.3	ENE	8	1	21.6	19.7	1012.6	E	16	1	26.5	17.9
27	Majorca	1012.7	ENE	5	0	22.0	16.0	1011.2	SW	14	0	28.5	18.0
28	Madrid	1009.2	ESE	4	6	21.2	9.0	1009.0	WSW	10	7	26.2	5.9
29	Lisbon	1011.7	WSW	5	-	18.0	18.0	1014.0	SW	13	-	21.5	12.9
30	Athens	1013.7	N	1	-	25.9	15.3	1013.9	N	8	-	36.1	9.5
31	Malta	1016.5	NE	4	0	23.5	18.0	1017.7	ENE	6	0	31.4	17.2
32	Gibraltar	1012.9	W	13	0	21.1	14.1	1015.5	W	14	0	24.4	14.3

Daily Weather Summary for Tuesday 18 June 2024

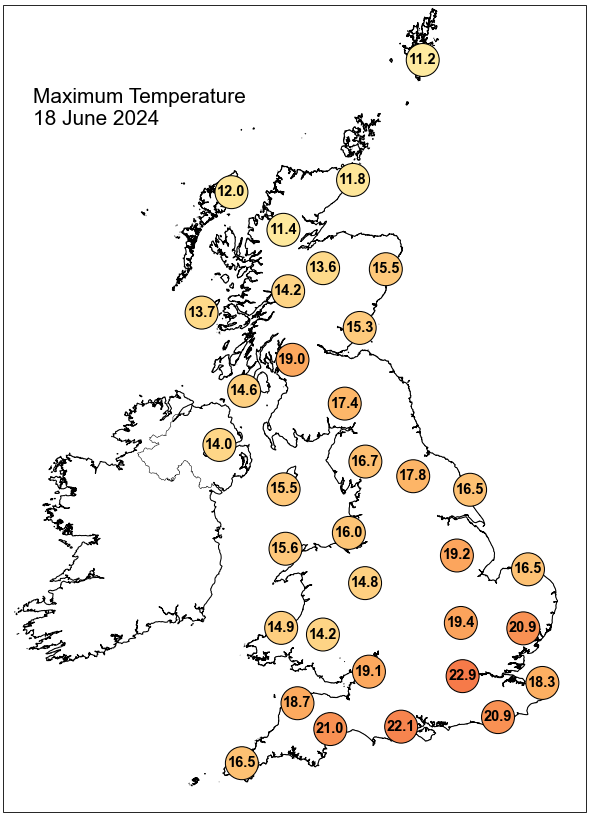

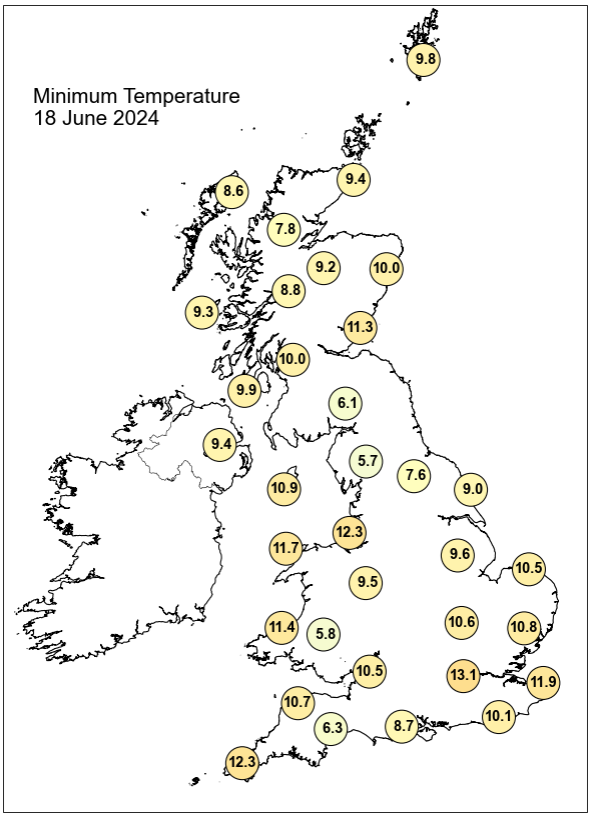

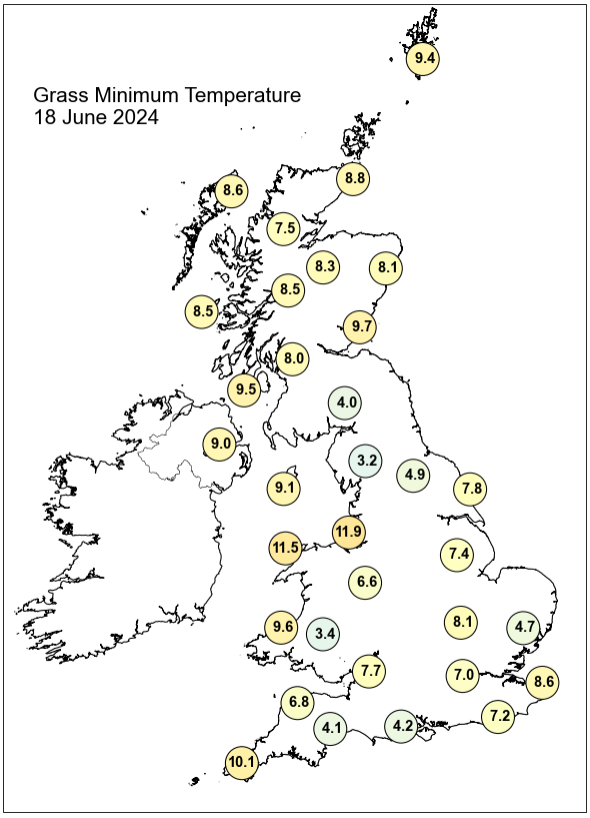

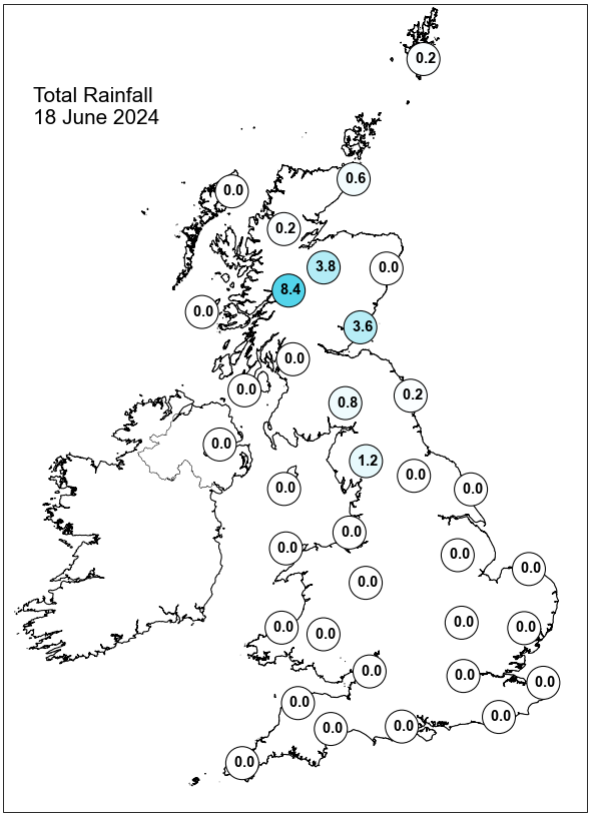

Daily Weather Summary for Tuesday 18 June 2024

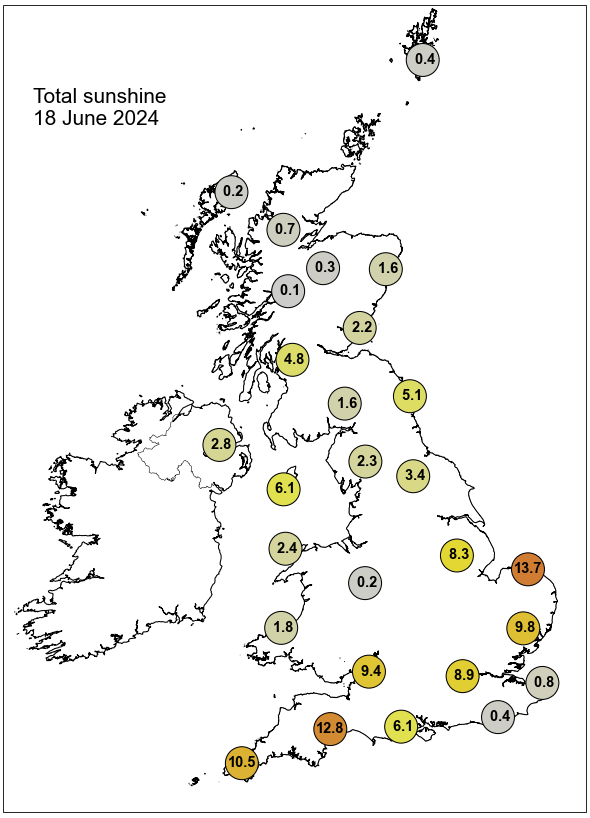

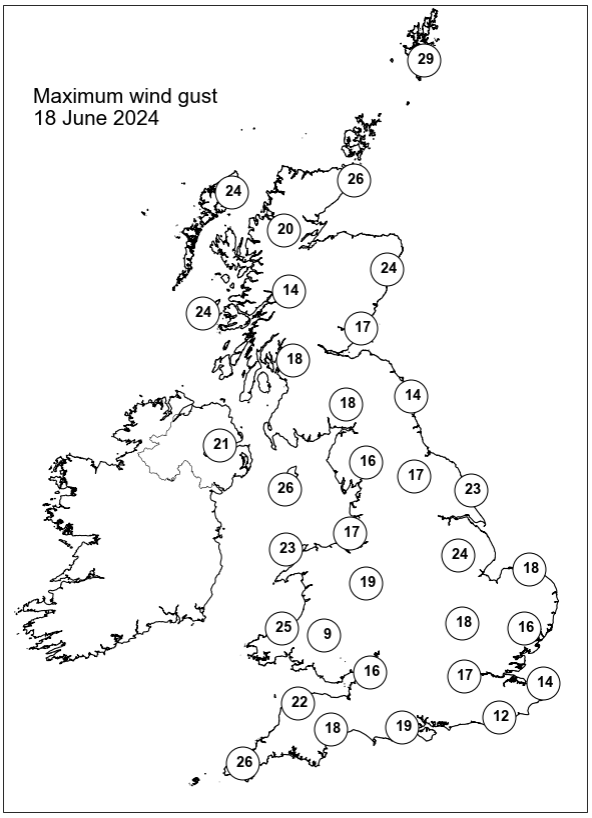

None of the selected stations observed a day of sleet or snow falling or non-zero snow depth at 0900 UTC.

Daily Weather Summary for Wednesday 19 June 2024

This day's summary created 26/06/2024 04:02

Summary of the UK Weather for Wednesday 19 June 2024

A dry start for many with some clear spells, with scattered showers across northern England which died away through the early hours of the morning. A band of rain moved in from the north across Scotland. Elsewhere, there was patchy cloud across the country. By dawn, there were a few cloud breaks in a predominantly cloudy start to the day for many. Although through the day cloud tended to break in places, revealing some sunny spells. Some areas fared better in terms of more prolonged sunshine and others held on to more in the way of cloud. Patchy outbreaks of rain affected the far northwest of Scotland and this continued into the evening. Across England and Wales and parts of Northern Ireland, it was a fine and dry evening with some sunshine followed by clear spells.

Daily Extremes

Highest Maximum	**23.3°C** Oxford (Oxfordshire, 63mAMSL)
Lowest Maximum	**11.9°C** Fair Isle (Shetland, 57mAMSL)
Highest Minimum	**12.9°C** Manston (Kent, 49mAMSL)
Lowest Minimum	**0.9°C** Braemar No 2 (Aberdeenshire, 327mAMSL)
Lowest Grass Minimum	**-2.1°C** Braemar No 2 (Aberdeenshire, 327mAMSL)
Most Rainfall	**3.1mm** Skye: Harlosh (Inverness-shire, 20mAMSL)
Most Sunshine	**14.0hr** Thomastown (Fermanagh, 72mAMSL)
Highest Gust	**49Kt 56mph** Lerwick (Shetland, 82mAMSL)
Highest Gust (mountain)*	**66Kt 76mph** Cairngorm Summit (Inverness-shire, 1237mAMSL)
Greatest Snow Depth at 0900 UTC	No non-zero values.

mAMSL refers to station elevation in metres above mean sea level.

*Mountain stations are above 500mAMSL.

Daily Weather Summary for Wednesday 19 June 2024

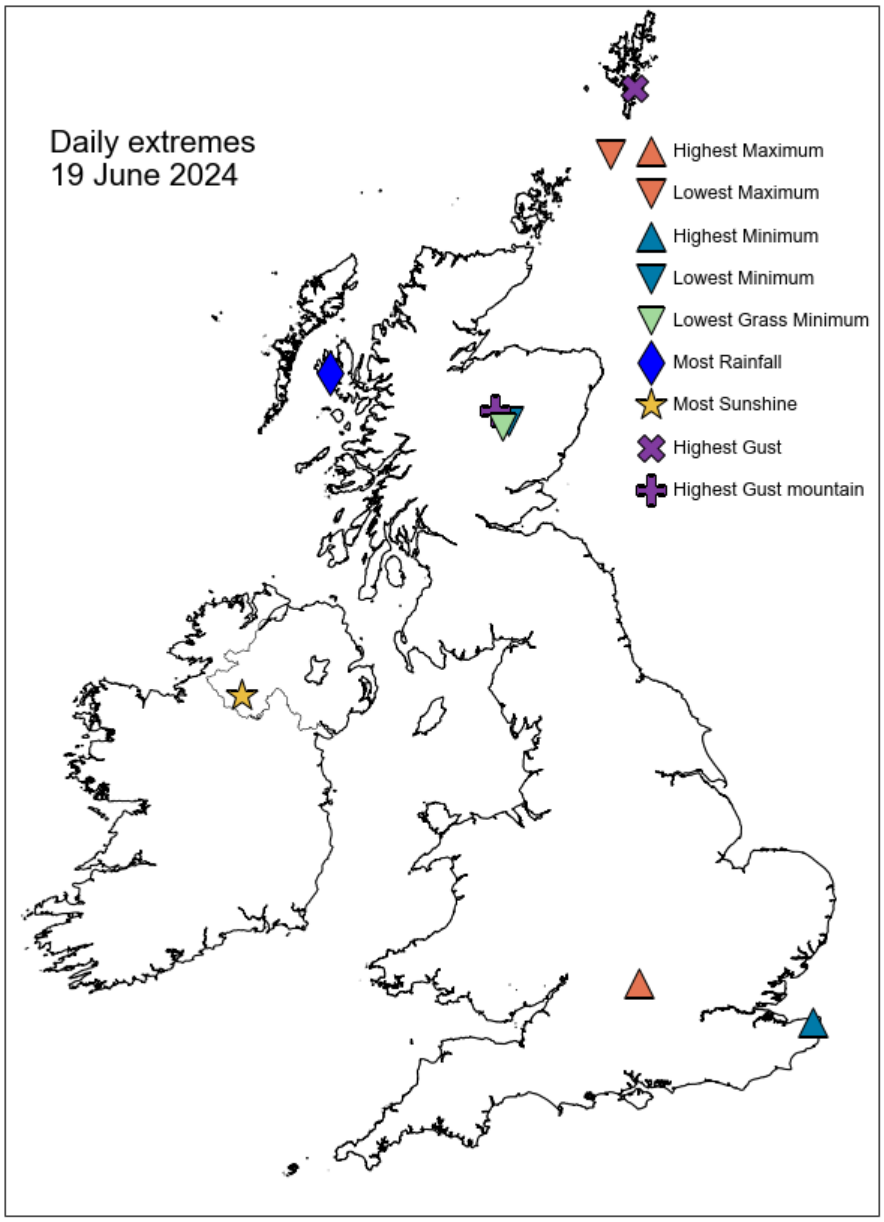

Daily Weather Summary for Wednesday 19 June 2024

North Atlantic and Europe analysis charts and satellite images at 0000 UTC

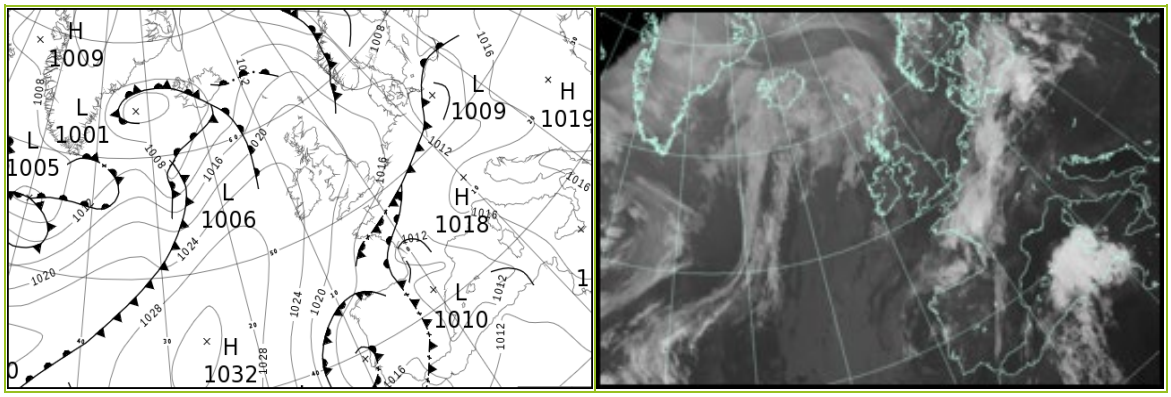

North Atlantic and Europe analysis charts and satellite images at 1200 UTC

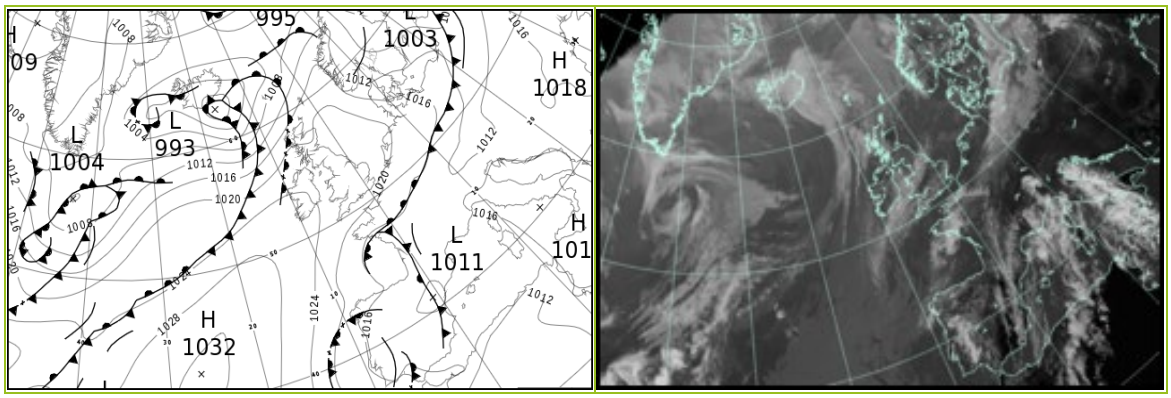

All satellite imagery copyright Met Office and EUMETSAT (European Organisation for the Exploitation of Meteorological Satellites). These show infra-red images from the geostationary MSG satellite. The rainfall rates are derived from both rain-radar and satellite data.

Daily Weather Summary for Wednesday 19 June 2024

UK satellite and rain-radar precipitation rates at (L) 0000 and (R) 1200 UTC

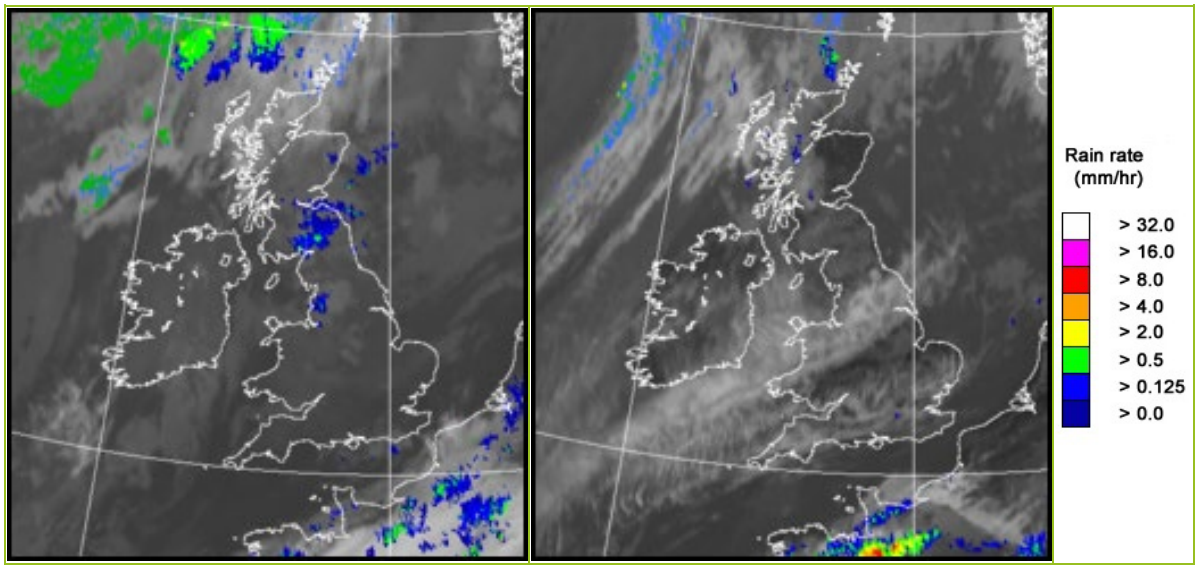

UK wind speed and direction at (L) 0000 and (R) 1200 UTC

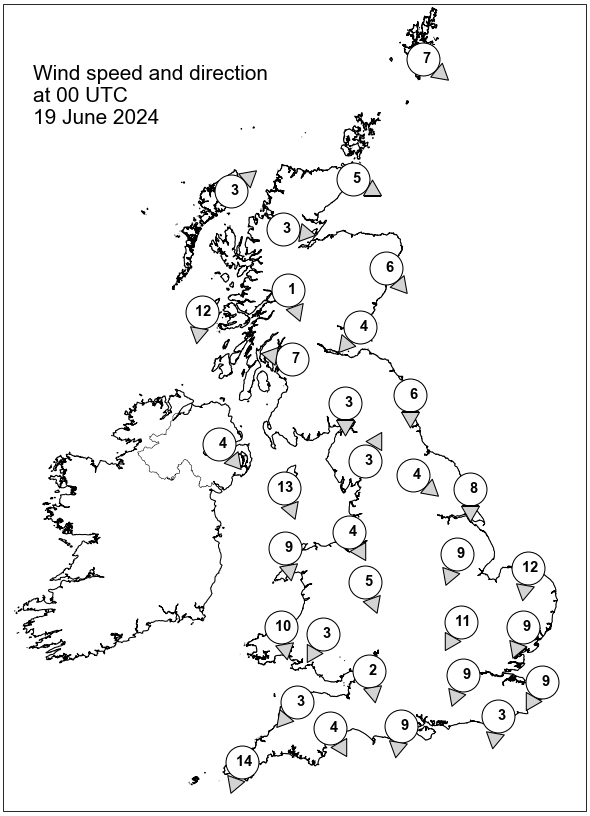

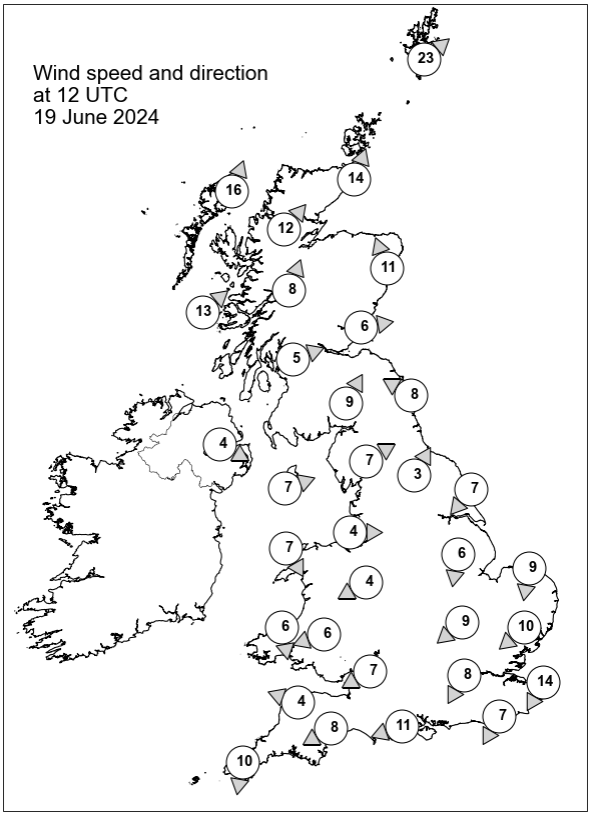

Daily Weather Summary for Wednesday 19 June 2024

Selected UK readings at (L) 0000 and (R) 1200 UTC

STATIONS		0000 UTC						1200 UTC					
NO	SITE	PRESS	WDIR	WSPD	CLOUD	TEMP	TDEW	PRESS	WDIR	WSPD	CLOUD	TEMP	TDEW
1	Lerwick	1019.4	NW	7	8	6.6	4.4	1016.3	SW	23	8	10.2	7.3
2	Wick	1021.7	WNW	5	8	6.8	5.0	1018.1	SSW	14	8	12.7	7.7
3	Stornoway	1022.5	SW	3	8	6.8	4.9	1017.6	SSW	16	8	13.4	8.8
4	Loch Glascarnoch	1023.1	W	3	3	4.0	2.7	1019.0	SW	12	8	13.2	2.3
5	Aviemore	1022.8	-	-	6	5.8	5.1	1018.8	-	-	0	17.5	7.6
6	Dyce	1021.8	NW	6	8	9.1	6.3	1020.0	SSE	11	3	16.1	9.8
7	Tulloch Bridge	1023.5	NNW	1	1	4.5	3.4	1021.0	SSW	8	6	14.4	7.8
8	Tiree	1022.9	N	12	7	9.5	6.0	1021.8	SW	13	8	13.8	9.0
9	Leuchars	1022.1	NE	4	8	9.8	7.6	1021.3	W	6	8	16.5	11.0
10	Bishopton	1022.0	E	7	8	11.0	8.7	1021.9	WSW	5	8	15.9	8.5
11	Machrihanish	1021.8	-	-	0	9.7	8.2	1023.0	-	-	1	13.2	8.4
12	Boulmer	1021.3	N	6	8	-	-	1022.8	ESE	8	1	-	-
13	Eskdalemuir	1022.0	N	3	7	9.5	8.0	1022.4	SSW	9	8	15.8	10.7
14	Aldergrove	1022.7	NW	4	2	7.4	6.3	1023.4	WNW	4	1	14.7	6.9
15	Shap	1021.5	SSW	3	8	8.2	7.3	1022.7	WSW	7	8	14.9	8.9
16	Leeming	1021.3	NW	4	1	8.9	8.1	1023.2	SSW	3	2	17.1	8.9
17	Ronaldsway	1020.4	NNW	13	5	11.6	9.0	1023.2	WSW	7	8	16.4	10.9
18	Bridlington	1019.8	N	8	6	11.6	8.9	1023.3	NE	7	3	15.6	8.6
19	Crosby	1020.4	NNW	4	8	12.4	10.6	1023.6	W	4	0	16.9	10.7
20	Valley	1021.3	N	9	8	12.4	9.5	1023.8	NNW	7	1	15.4	10.7
21	Waddington	1019.9	NNE	9	0	10.2	8.7	1023.7	N	6	8	15.5	7.5
22	Shawbury	1020.3	NNW	5	8	11.4	8.9	1023.4	ENE	4	3	17.5	8.4
23	Weybourne	1018.6	N	12	8	12.3	10.8	1023.7	N	9	0	15.8	10.6
24	Bedford	1019.1	NNE	11	8	12.4	9.6	1022.9	NE	9	3	17.4	8.8
25	Aberporth	1020.5	N	10	3	11.3	9.2	1023.3	N	6	0	14.7	11.2
26	Sennybridge	1020.4	NNE	3	8	8.6	7.0	1022.6	ENE	6	0	16.7	9.5
27	Wattisham	1018.1	NNE	9	8	11.5	10.6	1022.5	NE	10	8	16.4	9.6
28	Almondsbury	1019.0	N	2	8	11.0	9.3	1022.5	ENE	7	2	18.2	9.3
29	Heathrow	1018.0	NNE	9	3	13.5	10.5	1021.9	NNE	8	3	19.6	9.0
30	Manston	1017.2	NNE	9	1	13.0	11.7	1021.9	NNE	14	8	15.2	10.3
31	Chivenor	1019.3	NE	3	0	12.3	9.2	1021.7	ESE	4	2	19.2	11.5
32	Exeter	1018.4	NNW	4	0	10.6	8.2	1021.1	ENE	8	2	19.2	11.2
33	Herstmonceux	1016.6	N	3	8	14.0	11.2	1021.0	NNE	7	7	19.0	9.9
34	Hurn	1017.8	N	9	2	12.4	9.3	1021.2	ENE	11	0	19.3	10.9
35	Camborne	1019.1	NNE	14	8	12.7	9.2	1021.6	N	10	4	16.1	12.3

Daily Weather Summary for Wednesday 19 June 2024

Selected European readings at (L) 0000 and (R) 1200 UTC

STATIONS		0000 UTC						1200 UTC					
NO	SITE	PRESS	WDIR	WSPD	CLOUD	TEMP	TDEW	PRESS	WDIR	WSPD	CLOUD	TEMP	TDEW
1	Murmansk	1006.7	NNE	6	7	12.8	9.9	999.7	ENE	10	8	12.0	9.7
2	Helsinki	1009.8	SW	8	7	12.8	11.8	1005.5	SSW	14	3	17.3	13.0
3	Stockholm	1009.5	S	2	-	9.4	8.7	1006.3	W	10	-	18.8	9.5
4	Oslo	1006.9	NNE	2	-	10.5	10.5	1008.9	WSW	2	6	18.1	12.1
5	Reykjavik	1005.7	-	0	8	9.2	8.4	998.0	N	8	8	8.6	7.0
6	Moscow	1012.0	W	2	0	16.4	14.8	1012.8	SSW	2	6	25.5	14.2
7	Kiev	1018.4	-	0	0	21.0	13.7	1017.0	S	6	4	28.9	15.1
8	Warsaw	1012.8	SE	4	7	19.2	17.0	1011.3	W	14	7	22.6	18.4
9	Berlin	1009.6	S	4	7	17.1	16.7	1016.3	NNW	6	8	17.9	12.2
10	De Bilt	1015.1	NNW	2	8	14.0	14.0	1020.0	N	6	2	19.3	9.4
11	Dublin	1023.1	NW	8	1	6.0	3.6	1023.8	WNW	8	5	15.3	8.5
12	Cork	1023.6	NNW	6	2	10.0	5.1	1024.0	N	8	5	15.5	6.6
13	Sofia	1017.9	SE	4	2	20.3	15.5	1015.2	NNE	4	2	30.6	15.0
14	Belgrade	1016.2	ESE	2	-	24.3	15.5	1015.0	W	4	0	34.4	17.8
15	Budapest	-	-	-	-	-	-	-	-	-	-	-	-
16	Prague	1010.7	SW	4	-	21.6	15.7	1012.9	NW	6	6	25.8	14.1
17	Munich	1010.9	S	4	1	20.8	17.1	1011.8	NNE	6	0	27.7	15.1
18	Strasbourg	1013.4	SSW	2	8	20.5	17.1	1015.0	NNE	10	-	25.0	16.7
19	Paris	1013.3	NNE	7	8	17.2	15.7	1017.9	NE	8	8	18.7	14.2
20	Jersey	1015.8	NNE	7	3	14.2	12.8	1018.6	ENE	19	3	18.7	12.6
21	Milan	1016.7	NNE	3	1	23.0	18.3	1017.2	S	4	0	29.5	16.9
22	Marseille	1011.9	WSW	3	-	21.9	15.3	1013.5	S	12	-	27.2	17.7
23	Bordeaux	1011.6	SE	3	8	18.0	17.2	1014.6	WSW	7	7	23.1	16.2
24	Rome	1017.0	E	1	-	21.7	15.0	1018.1	S	7	0	29.0	10.9
25	Ajaccio	1013.2	NE	6	-	23.6	15.6	1015.2	W	13	-	29.9	19.0
26	Barcelona	1011.6	N	4	1	21.3	18.9	1012.7	ESE	8	6	25.1	18.4
27	Majorca	1011.9	WSW	10	2	23.3	20.4	1012.7	WSW	8	5	26.0	20.2
28	Madrid	1014.7	SE	5	6	14.9	12.2	1012.3	SW	8	5	23.4	7.1
29	Lisbon	1014.5	SW	4	-	16.7	16.3	1015.4	NNW	8	-	20.9	11.5
30	Athens	1013.3	N	6	-	29.1	7.8	1013.8	N	9	-	36.2	4.3
31	Malta	1017.6	NW	4	0	22.9	17.3	1017.4	SE	7	4	32.6	13.9
32	Gibraltar	1017.4	W	12	1	19.7	15.8	1017.4	SW	12	1	23.5	12.2

Daily Weather Summary for Wednesday 19 June 2024

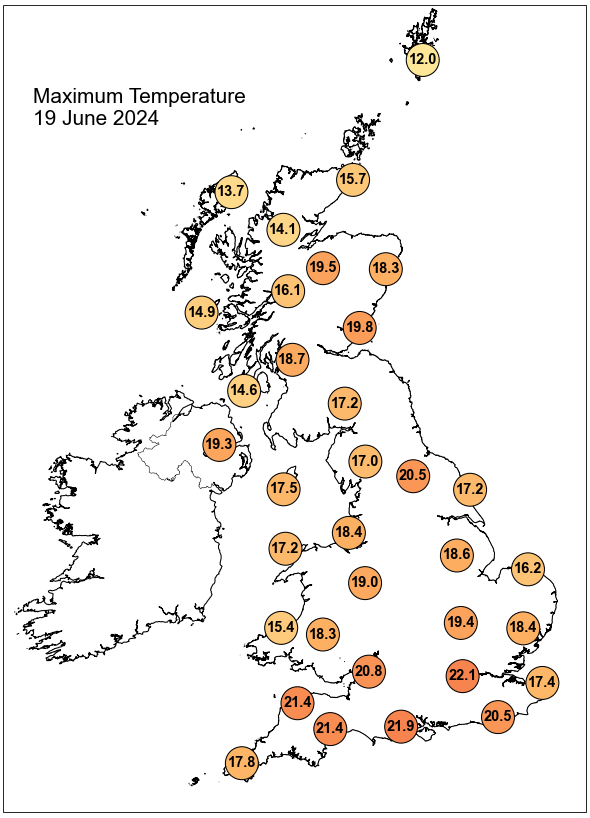

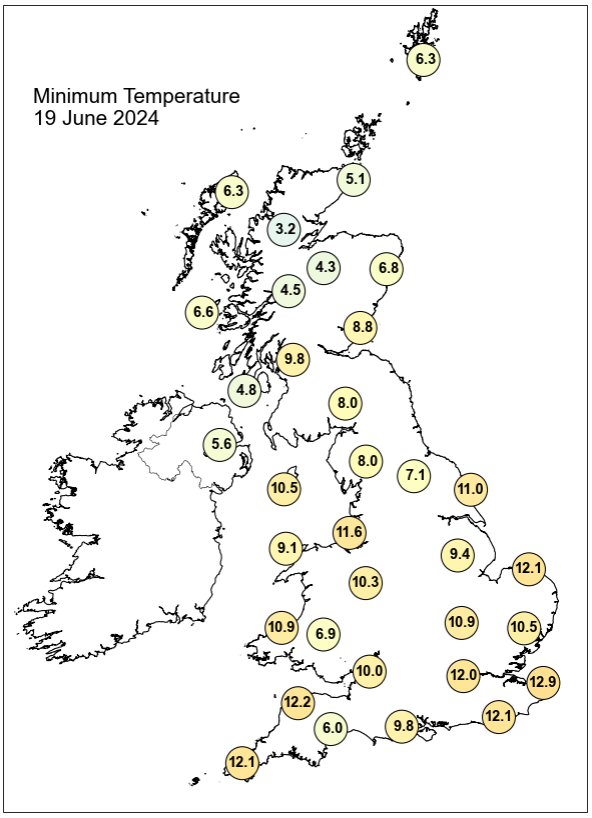

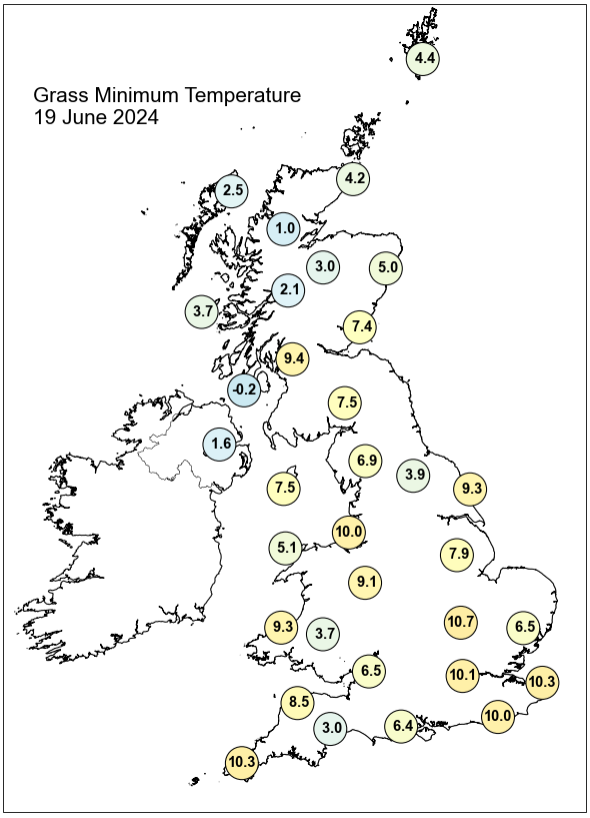

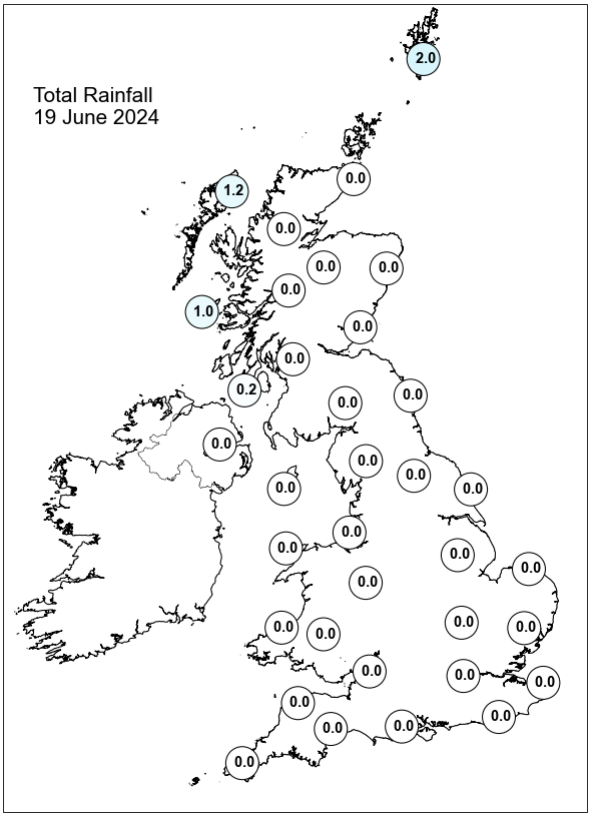

Daily Weather Summary for Wednesday 19 June 2024

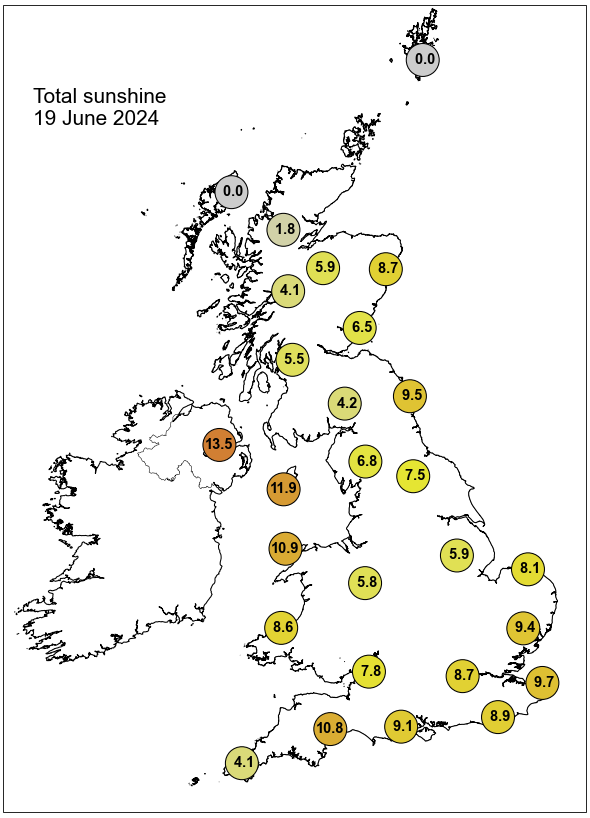

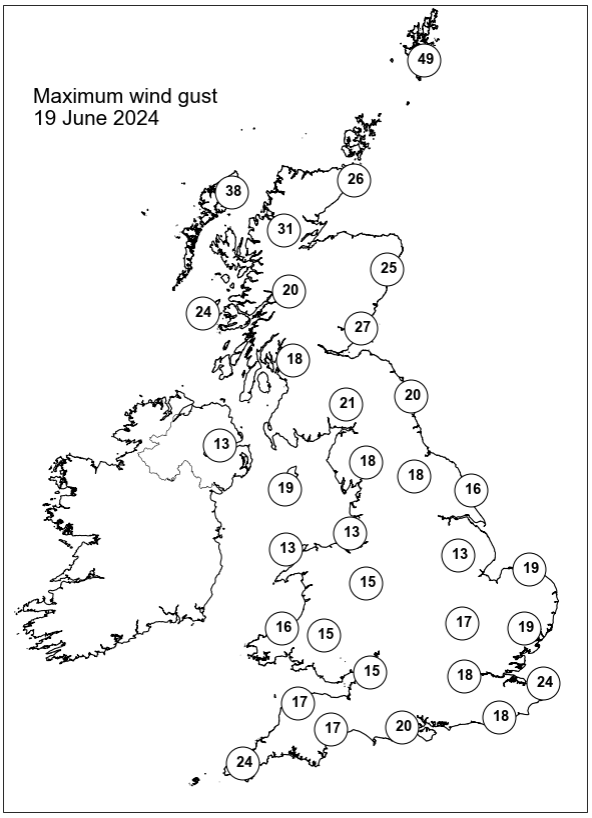

None of the selected stations observed a day of sleet or snow falling or non-zero snow depth at 0900 UTC.

Daily Weather Summary for Thursday 20 June 2024

This day's summary created 27/06/2024 04:03

Summary of the UK Weather for Thursday 20 June 2024

The early hours of Thursday were relatively benign. A ridge sat over the southern half of the UK, bringing cloudy and dry conditions for most, with southeast England being the clearest. A weak decaying front brought some patchy rain to Scotland and Northern Ireland, and some murky conditions in some spots. Winds were predominantly light. Another cool night for some. During the day, dry conditions continues. This was brought by an area of high pressure that spanned across the UK. Towards the end of the day, showery and rainy conditions pushed in from the west which brought cloudy weather as well to north western part of Scotland. Throughout the day, winds were calm.

Daily Extremes

Highest Maximum	**24.4°C** Hull, East Park (Humberside, 2mAMSL)
Lowest Maximum	**12.3°C** Fair Isle (Shetland, 57mAMSL)
Highest Minimum	**13.0°C** Scilly: St Marys Airport (Isles Of Scilly, 31mAMSL)
Lowest Minimum	**3.6°C** Santon Downham (Suffolk, 6mAMSL)
Lowest Grass Minimum	**-1.0°C** Reading University, Whiteknights (Berkshire, 66mAMSL)
Most Rainfall	**13.8mm** Skye: Harlosh (Inverness-shire, 20mAMSL)
Most Sunshine	**15.5hr** Preston, Cove House (Dorset, 44mAMSL)
Highest Gust	**40Kt 46mph** Lerwick (Shetland, 82mAMSL) also Baltasound No 2 (Shetland, 15mAMSL)
Highest Gust (mountain)*	**58Kt 67mph** Cairngorm Summit (Inverness-shire, 1237mAMSL)
Greatest Snow Depth at 0900 UTC	No non-zero values.

mAMSL refers to station elevation in metres above mean sea level.

*Mountain stations are above 500mAMSL.

Daily Weather Summary for Thursday 20 June 2024

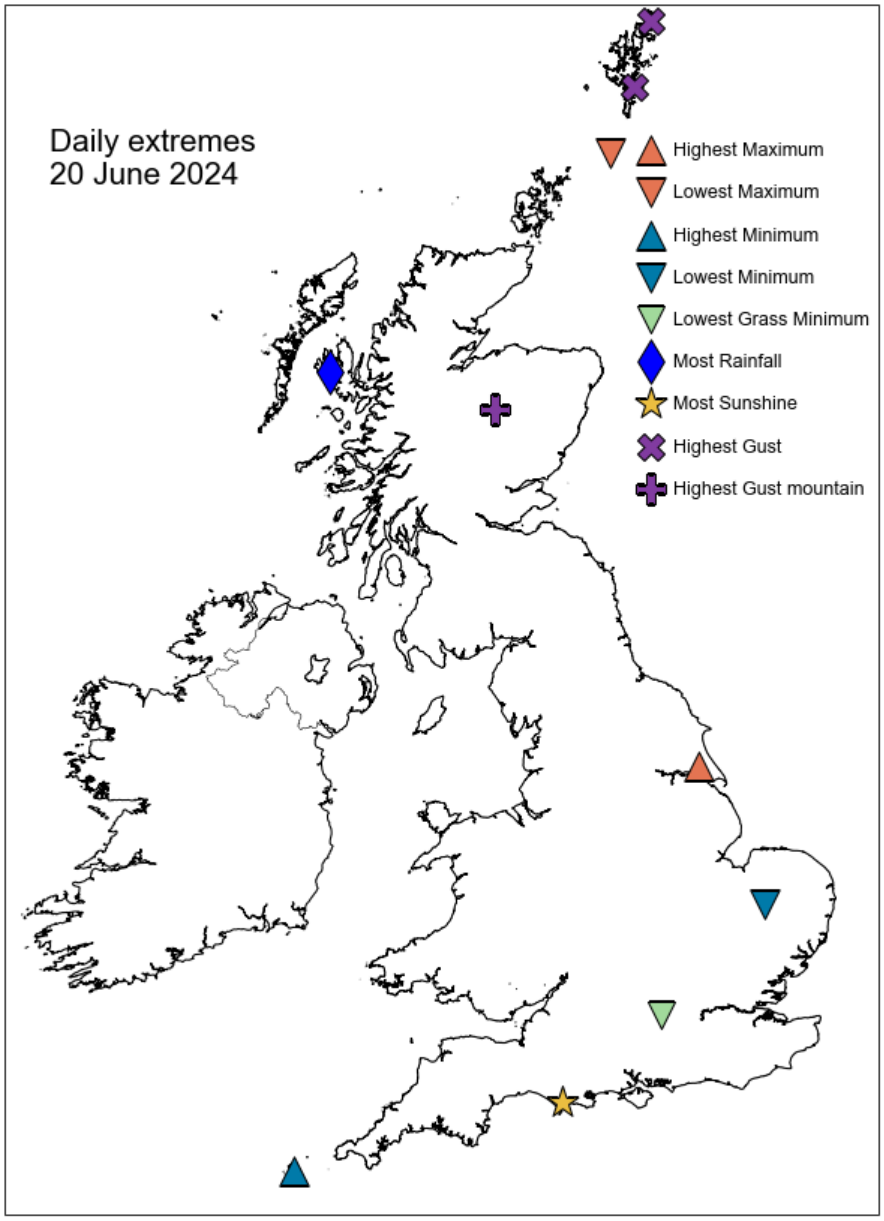

Daily Weather Summary for Thursday 20 June 2024

North Atlantic and Europe analysis charts and satellite images at 0000 UTC

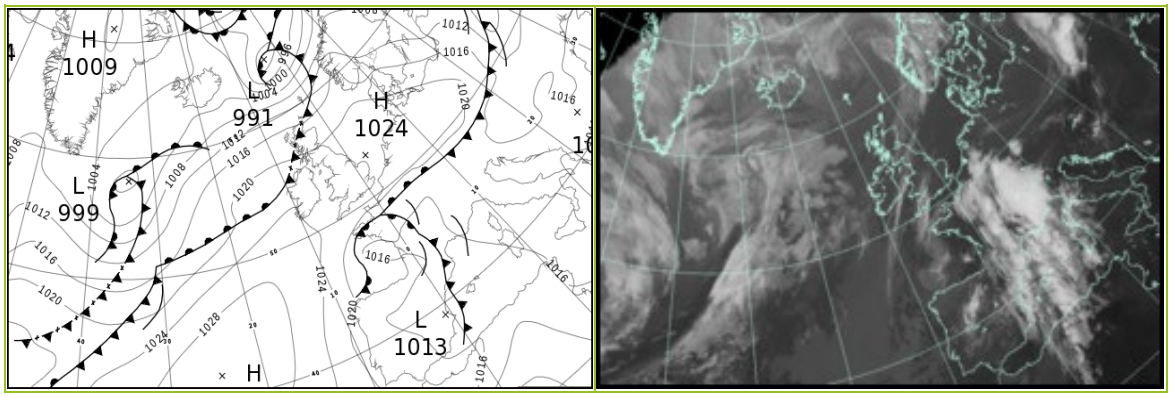

North Atlantic and Europe analysis charts and satellite images at 1200 UTC

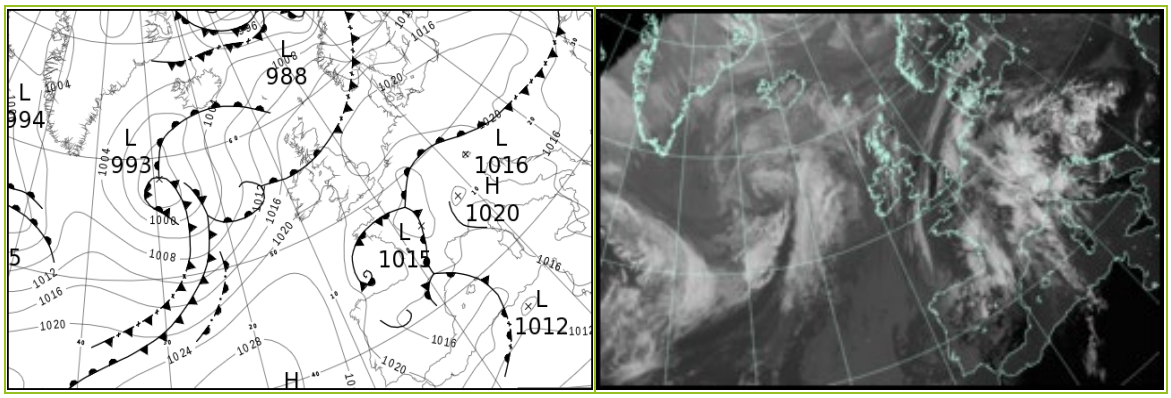

All satellite imagery copyright Met Office and EUMETSAT (European Organisation for the Exploitation of Meteorological Satellites). These show infra-red images from the geostationary MSG satellite. The rainfall rates are derived from both rain-radar and satellite data.

Daily Weather Summary for Thursday 20 June 2024

UK satellite and rain-radar precipitation rates at (L) 0000 and (R) 1200 UTC



UK wind speed and direction at (L) 0000 and (R) 1200 UTC

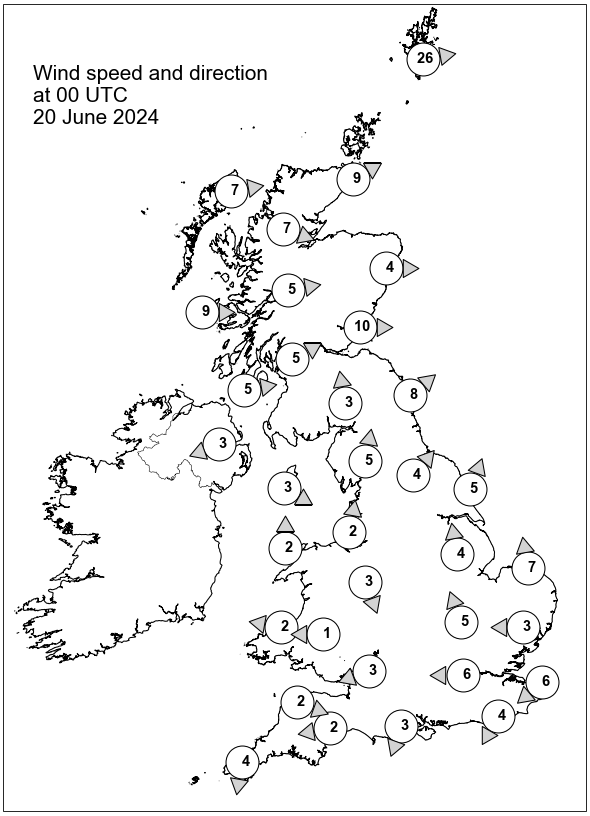

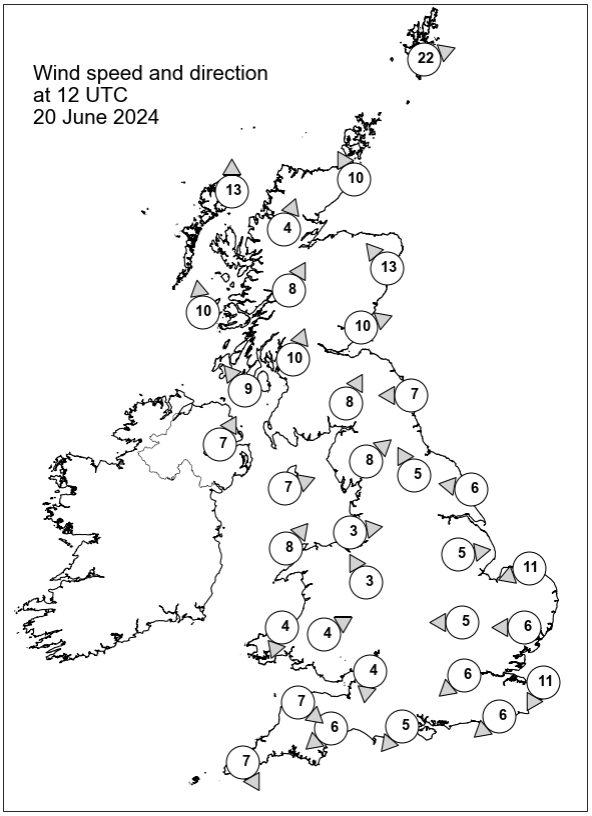

Daily Weather Summary for Thursday 20 June 2024

Selected UK readings at (L) 0000 and (R) 1200 UTC

STATIONS		0000 UTC						1200 UTC					
NO	SITE	PRESS	WDIR	WSPD	CLOUD	TEMP	TDEW	PRESS	WDIR	WSPD	CLOUD	TEMP	TDEW
1	Lerwick	1011.3	W	26	8	9.8	7.9	1015.8	WSW	22	8	12.0	9.2
2	Wick	1015.8	WSW	9	8	11.7	9.1	1017.0	SSE	10	8	13.4	9.5
3	Stornoway	1017.6	W	7	8	10.5	7.8	1016.8	S	13	8	13.1	9.2
4	Loch Glascarnoch	1018.0	WNW	7	8	10.9	8.6	1016.4	SSW	4	1	16.4	7.7
5	Aviemore	1018.6	-	-	7	10.6	7.3	1016.4	-	-	1	18.2	9.8
6	Dyce	1018.0	W	4	8	13.2	4.5	1017.9	SE	13	0	17.1	9.3
7	Tulloch Bridge	1020.3	W	5	8	10.4	8.6	1018.5	SSW	8	8	14.1	8.6
8	Tiree	1020.1	W	9	8	11.3	10.5	1017.8	S	10	8	13.1	11.6
9	Leuchars	1019.1	W	10	8	12.4	7.4	1018.0	WSW	10	8	17.8	11.2
10	Bishopton	1021.0	WSW	5	8	10.4	8.3	1019.1	SSW	10	8	15.0	11.6
11	Machrihanish	1021.4	W	5	8	11.1	9.5	1018.7	SE	9	8	14.3	11.6
12	Boulmer	1021.1	SW	8	3	-	-	1019.0	E	7	7	-	-
13	Eskdalemuir	1022.1	S	3	0	9.5	8.6	1019.2	SSW	8	8	15.5	10.2
14	Aldergrove	1022.4	ENE	3	8	11.4	7.9	1018.9	SSW	7	8	16.9	11.2
15	Shap	1022.2	S	5	8	11.6	7.7	1019.1	SW	8	6	17.9	11.9
16	Leeming	1022.2	SW	4	0	10.5	8.2	1019.2	SSE	5	0	21.1	10.0
17	Ronaldsway	1022.4	WNW	3	2	11.7	8.9	1020.2	WSW	7	8	15.3	10.6
18	Bridlington	1022.3	SSW	5	0	11.6	8.3	1020.1	E	6	0	16.2	11.8
19	Crosby	1022.6	S	2	0	11.2	9.1	1020.3	W	3	0	18.7	10.7
20	Valley	1022.8	S	2	0	11.4	9.5	1020.2	SW	8	0	17.3	11.3
21	Waddington	1023.4	S	4	0	10.5	7.6	1020.1	W	5	4	19.7	8.2
22	Shawbury	1023.2	NNW	3	8	13.3	10.5	1020.0	SSE	3	4	20.2	12.1
23	Weybourne	1023.6	S	7	0	9.7	7.8	1021.1	ENE	11	0	15.9	10.5
24	Bedford	1024.0	SSE	5	0	9.5	7.5	1020.2	E	5	0	19.9	6.0
25	Aberporth	1023.2	E	2	0	12.5	10.1	1020.4	NNE	4	4	15.8	13.4
26	Sennybridge	1024.0	E	1	0	7.1	5.9	1019.7	WSW	4	2	18.9	9.3
27	Wattisham	1023.8	E	3	0	9.6	7.1	1020.4	E	6	8	17.5	10.4
28	Almondsbury	1022.9	ENE	3	0	12.5	9.1	1020.1	N	4	6	19.1	11.1
29	Heathrow	1023.5	E	6	0	11.7	7.9	1019.8	NE	6	8	21.4	5.5
30	Manston	1023.0	NE	6	0	11.1	8.4	1020.0	NNE	11	6	16.5	12.4
31	Chivenor	1022.5	WNW	2	1	13.9	10.4	1020.1	NW	7	1	21.1	11.3
32	Exeter	1022.3	E	2	8	12.2	10.4	1019.5	NE	6	2	21.2	9.3
33	Herstmonceux	1022.2	NNE	4	0	10.8	8.4	1019.0	NE	6	8	21.5	12.7
34	Hurn	1022.5	NNE	3	0	9.9	9.3	1019.3	NE	5	0	21.8	6.7
35	Camborne	1022.8	N	4	3	12.9	12.3	1020.6	NNW	7	4	17.1	12.9

Daily Weather Summary for Thursday 20 June 2024

Selected European readings at (L) 0000 and (R) 1200 UTC

STATIONS		0000 UTC						1200 UTC					
NO	SITE	PRESS	WDIR	WSPD	CLOUD	TEMP	TDEW	PRESS	WDIR	WSPD	CLOUD	TEMP	TDEW
1	Murmansk	994.1	NNE	2	8	9.4	8.6	994.2	SSE	4	7	19.4	9.6
2	Helsinki	1003.8	W	10	7	13.4	10.3	1008.1	WNW	16	4	18.8	5.6
3	Stockholm	1010.4	NW	4	-	12.8	10.5	1010.1	WSW	14	-	21.7	8.4
4	Oslo	1011.9	WSW	4	-	12.7	4.7	1011.4	S	8	4	20.2	6.9
5	Reykjavik	1002.4	SW	3	8	7.7	6.8	1001.5	SE	8	8	9.8	6.6
6	Moscow	1007.8	-	0	7	20.2	15.3	999.9	NNW	4	8	15.3	13.4
7	Kiev	1011.4	SSW	6	6	22.6	16.6	1016.3	NNW	12	4	21.1	8.4
8	Warsaw	1018.5	W	6	0	13.6	12.2	1022.1	WSW	6	4	21.3	8.5
9	Berlin	1021.8	W	4	3	12.4	11.4	1022.6	SW	6	7	20.6	9.1
10	De Bilt	1022.3	NNE	4	5	10.7	10.0	1019.6	NNE	6	8	19.9	12.7
11	Dublin	1022.8	WSW	4	3	11.9	9.0	1019.5	SSE	6	7	17.7	10.4
12	Cork	1024.0	NNW	10	3	10.9	7.5	1020.3	SSW	8	6	17.1	11.2
13	Sofia	1017.3	SE	2	0	20.8	15.2	1014.5	ENE	4	4	31.9	17.5
14	Belgrade	1016.2	S	2	-	24.9	18.6	1017.3	W	4	4	34.1	18.3
15	Budapest	-	-	-	-	-	-	-	-	-	-	-	-
16	Prague	1022.0	N	4	-	15.1	11.4	1020.6	E	4	6	22.9	11.9
17	Munich	1017.9	N	4	0	18.8	15.3	1016.5	NE	6	8	24.7	18.4
18	Strasbourg	1019.0	N	8	7	16.7	14.0	1017.8	SSW	3	-	22.5	18.5
19	Paris	1018.7	NE	10	8	17.8	13.5	1016.4	NE	6	7	21.3	15.4
20	Jersey	1019.9	ENE	15	8	14.6	10.5	1018.2	NNE	11	0	18.8	14.3
21	Milan	1019.4	NW	2	0	25.8	17.9	1020.6	NW	3	7	26.0	19.1
22	Marseille	1013.8	ESE	19	7	28.0	15.6	1015.5	NE	11	-	24.8	18.7
23	Bordeaux	1016.4	NNW	2	7	16.1	14.8	1017.6	SW	7	6	19.5	15.8
24	Rome	1018.1	N	4	0	21.3	12.4	1018.3	W	10	0	29.9	16.3
25	Ajaccio	1017.2	N	4	8	24.9	19.9	1015.6	SSW	9	-	27.2	21.0
26	Barcelona	1014.5	ENE	14	8	22.0	20.7	1015.4	E	10	8	22.0	18.3
27	Majorca	1014.8	SSE	4	8	23.5	21.2	1015.2	SW	10	6	25.1	18.6
28	Madrid	1014.6	SSE	6	6	16.0	8.8	1014.6	S	4	6	20.4	9.6
29	Lisbon	1019.5	NNW	5	-	16.6	12.7	1020.9	NW	10	-	21.5	12.2
30	Athens	1013.3	NNW	7	-	29.0	9.4	1012.1	N	12	-	36.1	3.9
31	Malta	1017.3	NW	5	5	24.5	12.0	1016.0	NNE	5	0	33.8	14.8
32	Gibraltar	1018.8	W	12	1	19.4	14.2	1020.0	W	12	3	23.6	12.8

Daily Weather Summary for Thursday 20 June 2024

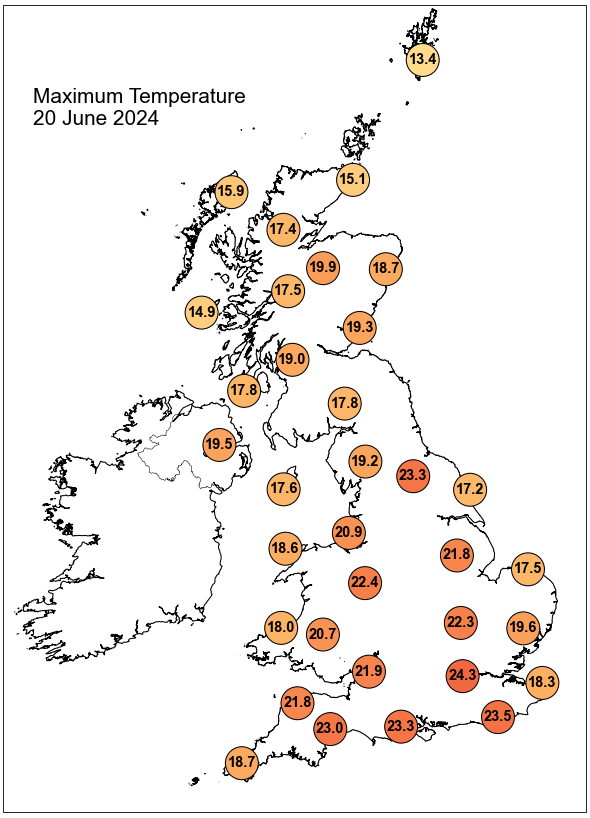

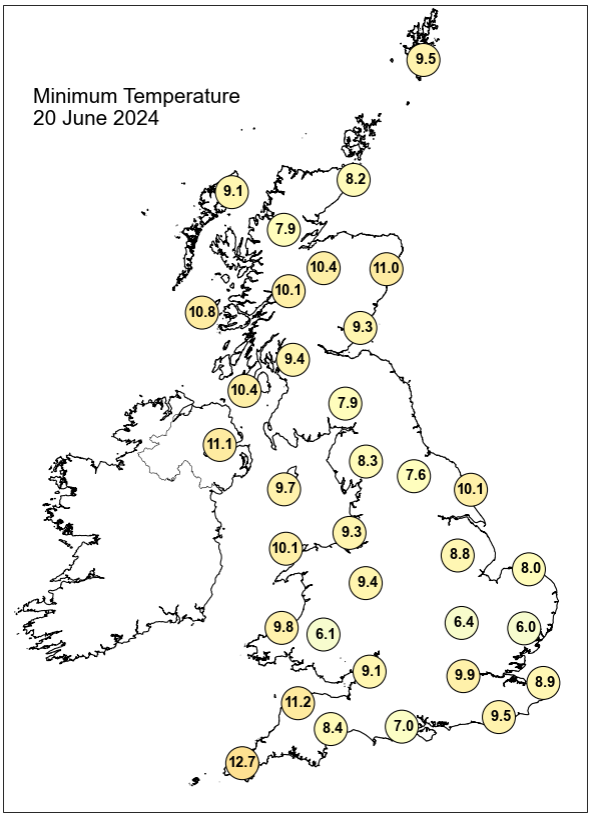

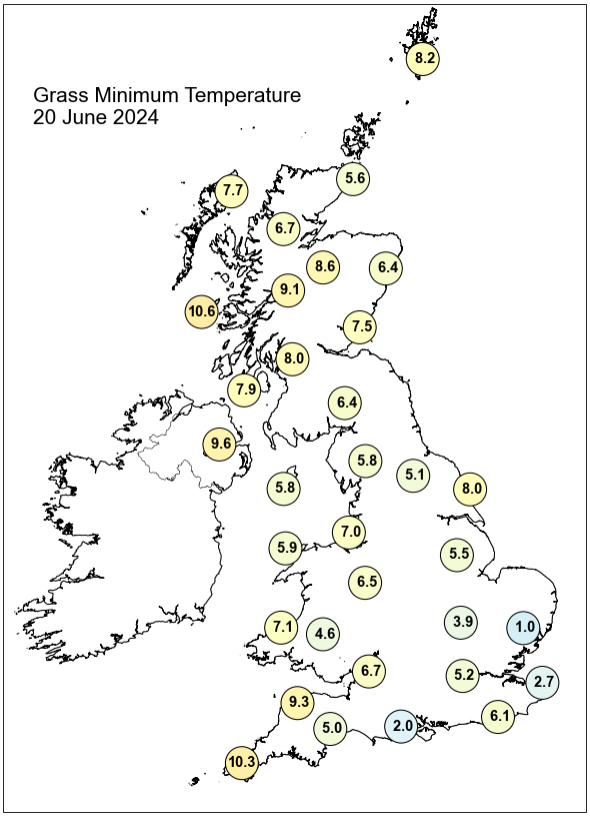

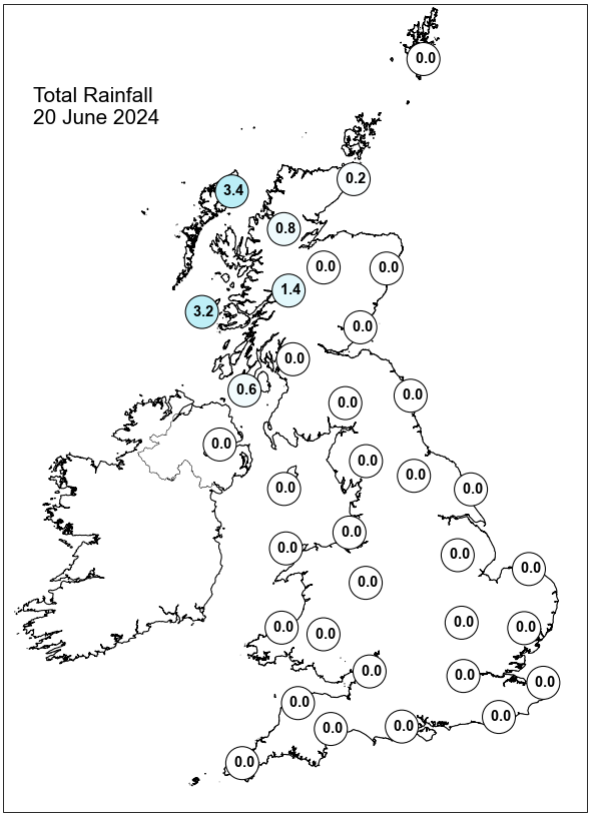

Daily Weather Summary for Thursday 20 June 2024

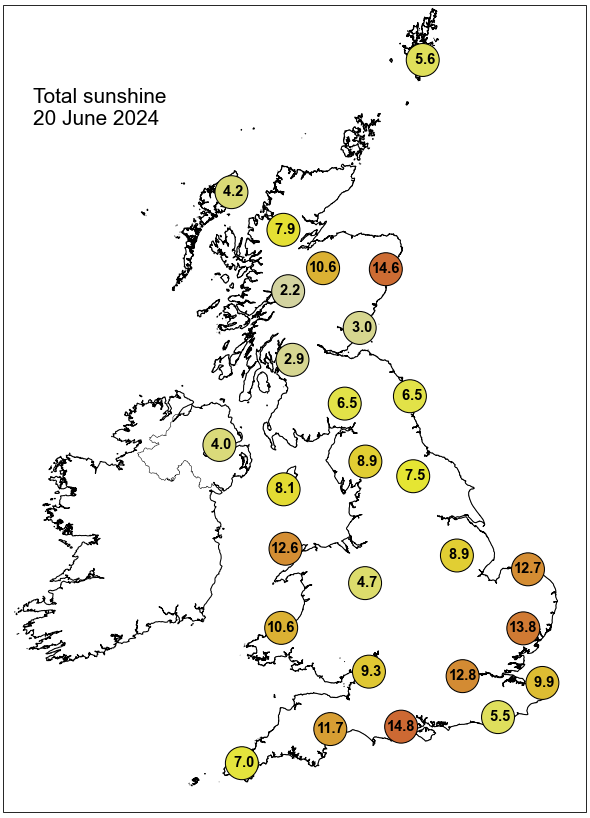

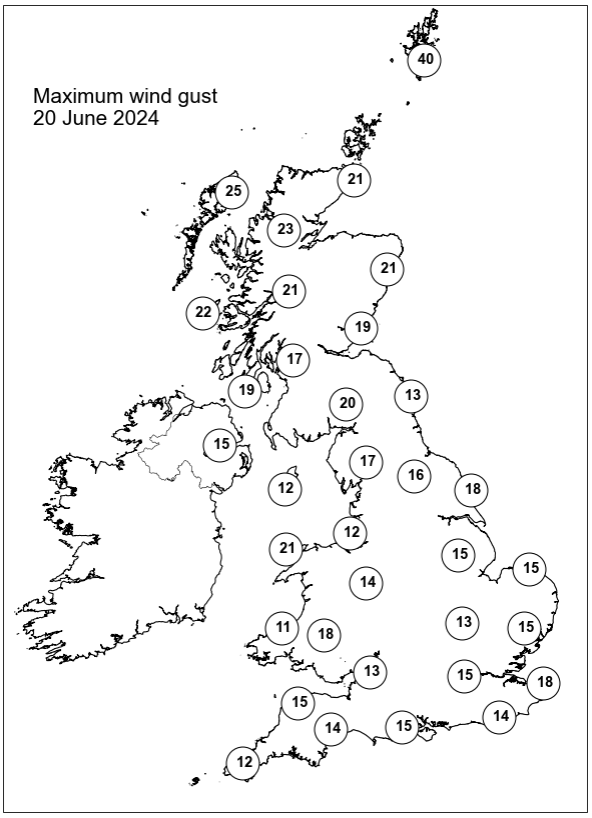

None of the selected stations observed a day of sleet or snow falling or non-zero snow depth at 0900 UTC.

Daily Weather Summary for Friday 21 June 2024

This day's summary created 28/06/2024 04:03

Summary of the UK Weather for Friday 21 June 2024

It was a quiet, benign night characterised by mostly light winds and clear conditions across much of England and Wales which led to patches of mist and fog forming across southern England and south Wales courtesy of an upper and surface ridge. Cloudy skies and outbreaks of rain and drizzle moved in across north and northwest Scotland, and later, parts of Northern Ireland as a warm front approached from the Atlantic in a stronger flow regime here. It was a chilly night in exposed and prone locations across England and Wales but milder across Scotland and Northern Ireland.. During the day, it started off bright with sunny spells and misty to the west of the country. Later in the day, as frontal features started to push into the country from the west, it brought plenty of cloud and even some drizzle and showers to northwestern parts of the country and western Wales. Winds were moderate in the north.

Daily Extremes

Highest Maximum	**26.1°C** Heathrow (Greater London, 25mAMSL)
Lowest Maximum	**13.7°C** Fair Isle (Shetland, 57mAMSL)
Highest Minimum	**14.6°C** Magilligan No 2 (Londonderry, 6mAMSL)
Lowest Minimum	**4.7°C** Santon Downham (Suffolk, 6mAMSL)
Lowest Grass Minimum	**1.1°C** Santon Downham (Suffolk, 6mAMSL)
Most Rainfall	**14.6mm** Derrylin, Cornahoule (Fermanagh, 68mAMSL)
Most Sunshine	**14.5hr** Hastings (East Sussex, 45mAMSL)
Highest Gust	**38Kt 44mph** Wight: Needles Old Battery (Isle Of Wight, 80mAMSL)
Highest Gust (mountain)*	**49Kt 56mph** Cairngorm Summit (Inverness-shire, 1237mAMSL)
Greatest Snow Depth at 0900 UTC	No non-zero values.

mAMSL refers to station elevation in metres above mean sea level.

*Mountain stations are above 500mAMSL.

Daily Weather Summary for Friday 21 June 2024

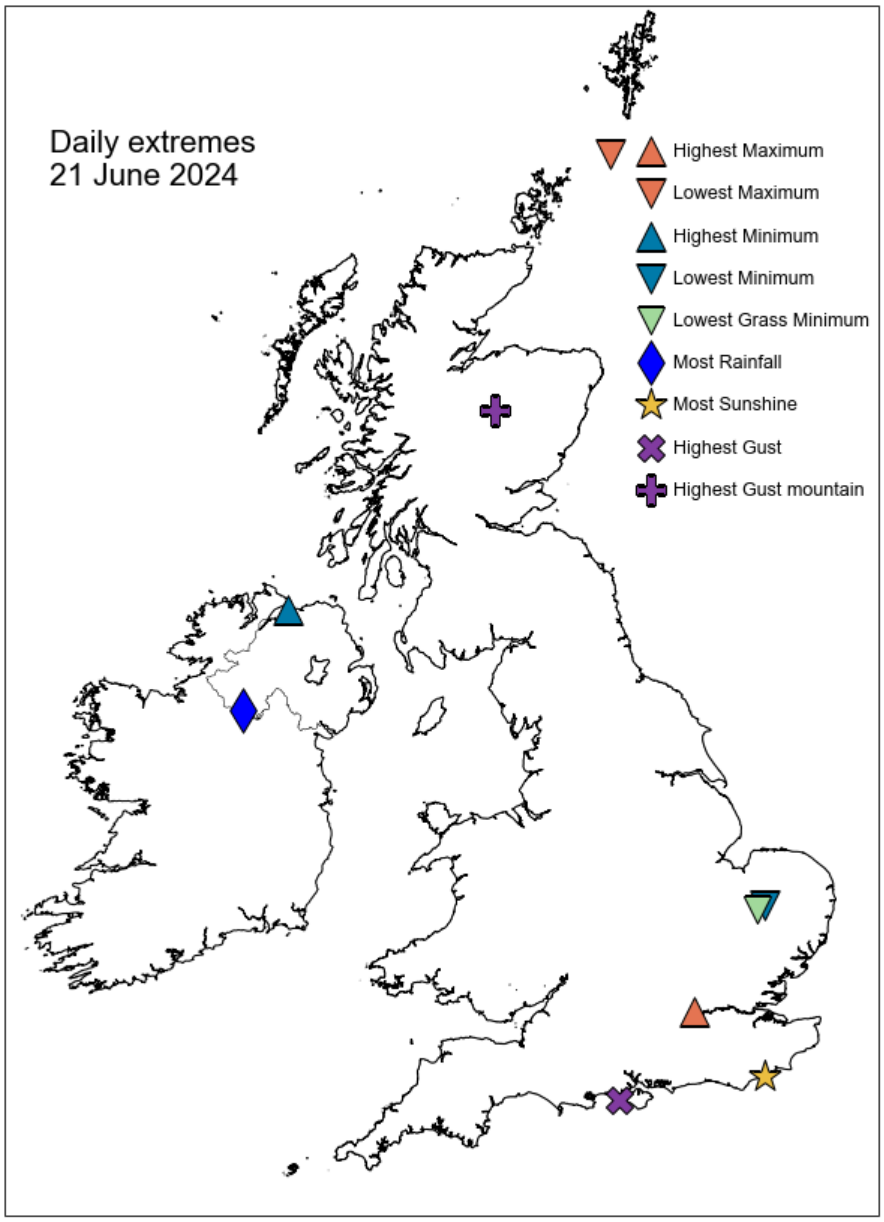

Daily Weather Summary for Friday 21 June 2024

North Atlantic and Europe analysis charts and satellite images at 0000 UTC

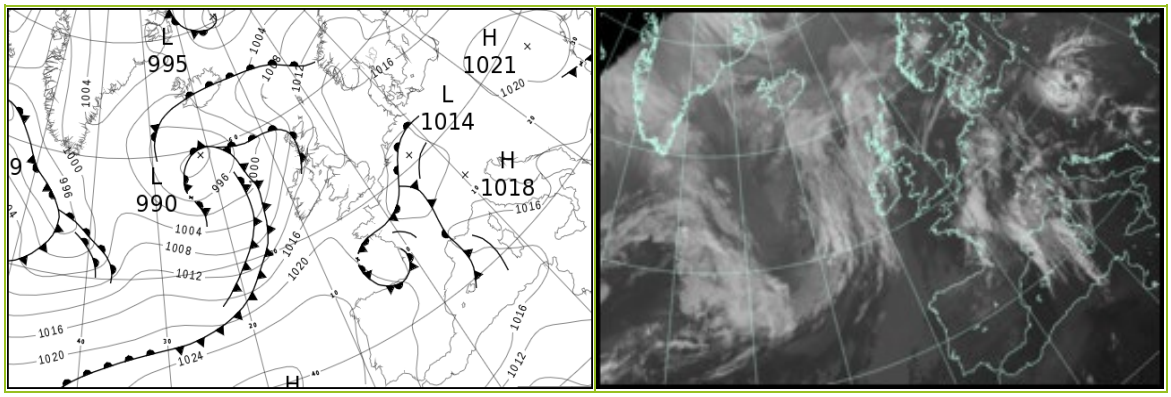

North Atlantic and Europe analysis charts and satellite images at 1200 UTC

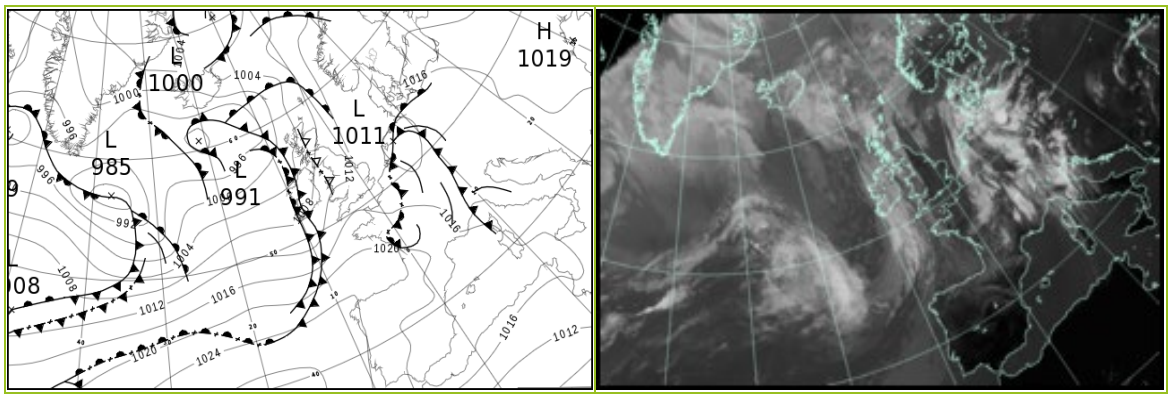

All satellite imagery copyright Met Office and EUMETSAT (European Organisation for the Exploitation of Meteorological Satellites). These show infra-red images from the geostationary MSG satellite. The rainfall rates are derived from both rain-radar and satellite data.

Daily Weather Summary for Friday 21 June 2024

UK satellite and rain-radar precipitation rates at (L) 0000 and (R) 1200 UTC



UK wind speed and direction at (L) 0000 and (R) 1200 UTC

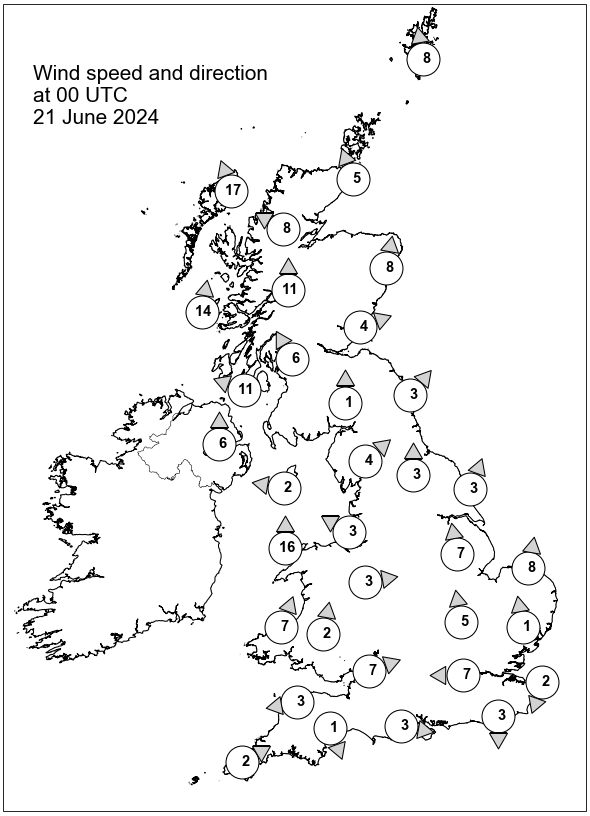

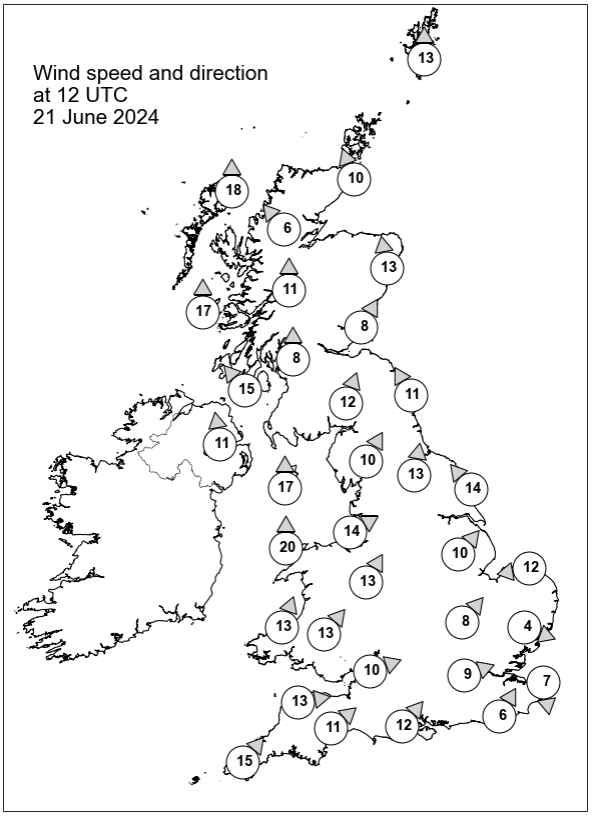

Daily Weather Summary for Friday 21 June 2024

Selected UK readings at (L) 0000 and (R) 1200 UTC

STATIONS		0000 UTC						1200 UTC					
NO	SITE	PRESS	WDIR	WSPD	CLOUD	TEMP	TDEW	PRESS	WDIR	WSPD	CLOUD	TEMP	TDEW
1	Lerwick	1012.7	S	8	8	10.3	9.8	1007.6	S	13	8	12.7	11.9
2	Wick	1010.2	SSE	5	8	12.1	10.9	1005.6	SSE	10	8	17.5	12.8
3	Stornoway	1007.2	SSE	17	8	12.2	11.8	1002.9	S	18	8	15.0	11.9
4	Loch Glascarnoch	1009.6	ESE	8	8	13.8	10.2	1003.8	SE	6	5	18.5	11.8
5	Aviemore	1010.4	-	-	8	14.4	9.8	1005.7	-	-	8	17.0	12.2
6	Dyce	1012.5	S	8	8	13.2	10.0	1007.5	S	13	8	18.4	13.2
7	Tulloch Bridge	1012.0	S	11	8	13.2	10.5	1006.6	S	11	8	15.8	12.5
8	Tiree	1009.9	S	14	8	13.2	12.7	1004.5	S	17	8	14.0	12.8
9	Leuchars	1013.1	WSW	4	8	13.8	11.4	1008.4	SSW	8	8	17.6	11.3
10	Bishopton	1013.0	SSE	6	8	14.0	10.3	1008.0	S	8	8	15.7	10.7
11	Machrihanish	1012.1	ESE	11	8	13.8	11.6	1006.2	SE	15	8	15.6	13.5
12	Boulmer	1014.7	SW	3	0	-	-	1009.6	SSE	11	0	-	-
13	Eskdalemuir	1015.8	S	1	8	8.6	7.9	1010.6	SSW	12	8	13.5	10.4
14	Aldergrove	1012.7	S	6	8	16.1	11.8	1006.6	S	11	8	16.7	11.5
15	Shap	1016.0	SW	4	0	11.4	8.7	1010.4	SSW	10	7	17.0	11.2
16	Leeming	1015.8	S	3	4	14.9	9.6	1010.2	S	13	2	22.7	8.3
17	Ronaldsway	1015.1	E	2	0	12.1	10.6	1010.0	S	17	8	14.2	11.8
18	Bridlington	1015.8	SSW	3	8	14.6	11.2	1010.9	SE	14	0	17.8	13.2
19	Crosby	1016.1	ESE	3	0	13.1	10.6	1011.2	WSW	14	0	17.3	11.2
20	Valley	1015.9	S	16	2	13.6	11.8	1011.0	S	20	8	15.7	11.0
21	Waddington	1016.6	S	7	1	12.8	9.3	1011.5	SW	10	1	22.4	10.2
22	Shawbury	1016.8	W	3	0	12.7	8.5	1011.9	SSW	13	3	18.2	9.7
23	Weybourne	1017.2	S	8	0	11.4	9.0	1012.5	E	12	2	16.9	12.1
24	Bedford	1017.4	S	5	0	10.4	8.9	1012.2	SW	8	4	22.8	10.5
25	Aberporth	1017.5	SSW	7	0	9.8	7.8	1012.4	SSW	13	8	15.1	9.7
26	Sennybridge	1018.0	S	2	0	9.7	9.1	1013.2	SW	13	8	14.3	9.7
27	Wattisham	1017.8	S	1	0	10.4	9.4	1012.4	WNW	4	5	21.1	10.2
28	Almondsbury	1017.2	WSW	7	0	14.2	11.5	1013.6	WSW	10	1	18.6	12.2
29	Heathrow	1017.6	E	7	0	13.8	9.8	1012.9	WSW	9	2	23.8	9.4
30	Manston	1017.2	NNE	2	0	10.6	9.5	1013.6	N	7	0	18.4	11.3
31	Chivenor	1018.3	E	3	0	12.7	11.6	1014.2	W	13	8	16.4	10.5
32	Exeter	1018.0	NNW	1	0	12.2	10.8	1014.3	SW	11	8	19.8	10.9
33	Herstmonceux	1017.0	N	3	0	12.5	10.2	1013.8	SSW	6	0	20.5	12.6
34	Hurn	1017.2	W	3	0	11.8	9.1	1014.5	SW	12	0	20.6	11.0
35	Camborne	1019.1	WSW	2	0	11.5	10.9	1014.9	SW	15	8	16.3	10.1

Daily Weather Summary for Friday 21 June 2024

Selected European readings at (L) 0000 and (R) 1200 UTC

STATIONS		0000 UTC						1200 UTC					
NO	SITE	PRESS	WDIR	WSPD	CLOUD	TEMP	TDEW	PRESS	WDIR	WSPD	CLOUD	TEMP	TDEW
1	Murmansk	998.5	NNE	10	7	8.8	6.8	1005.0	NNE	10	8	5.6	1.8
2	Helsinki	1008.7	NNW	2	0	10.9	10.4	1010.3	WNW	14	0	20.5	1.9
3	Stockholm	1011.8	W	8	-	14.4	11.1	1014.9	SSW	2	-	21.4	8.6
4	Oslo	1014.2	NE	2	-	10.6	5.8	1013.5	SSW	6	1	21.3	6.4
5	Reykjavik	1000.1	E	4	8	9.1	7.7	997.9	ENE	11	7	12.6	6.1
6	Moscow	1008.6	NW	4	3	14.1	10.0	1009.1	WNW	4	6	20.8	9.0
7	Kiev	1019.9	NW	2	0	15.9	9.3	1017.3	W	6	4	24.5	11.8
8	Warsaw	1020.7	-	0	5	12.9	9.9	1017.1	SE	4	1	26.6	11.5
9	Berlin	1017.4	ESE	4	7	18.3	12.0	1013.3	ESE	6	7	27.7	17.9
10	De Bilt	1016.0	N	4	8	15.4	13.8	1011.9	NW	4	8	18.5	15.4
11	Dublin	1014.0	SSW	6	7	15.9	9.5	1007.4	SSW	10	6	19.8	9.9
12	Cork	1016.1	SW	8	7	12.2	11.5	1008.2	SSW	14	8	13.7	13.6
13	Sofia	1018.2	NW	2	5	19.8	16.6	1014.3	NNE	4	3	31.3	17.5
14	Belgrade	1018.4	S	2	-	25.5	22.4	1015.0	SSE	6	0	34.9	19.1
15	Budapest	-	-	-	-	-	-	-	-	-	-	-	-
16	Prague	1017.8	-	0	-	16.7	13.2	1011.4	E	4	5	31.6	17.5
17	Munich	1015.5	SSE	2	8	20.6	17.5	1016.0	WNW	6	8	21.9	13.4
18	Strasbourg	1015.2	E	2	7	19.8	18.8	1012.9	SSW	10	7	25.8	17.2
19	Paris	1015.5	NNW	2	8	18.0	16.2	1015.9	WSW	6	7	18.5	15.6
20	Jersey	1017.5	N	7	0	13.3	11.5	1017.0	W	10	8	18.3	14.0
21	Milan	1019.2	W	4	5	22.9	20.4	1015.2	SSW	4	4	27.9	21.1
22	Marseille	1016.7	SSE	11	7	22.6	19.0	1016.3	WSW	13	-	25.8	16.4
23	Bordeaux	1018.8	SSW	7	8	15.7	14.7	1020.9	W	9	8	20.3	15.7
24	Rome	1016.2	N	2	0	23.6	15.1	1015.3	W	8	8	33.2	12.9
25	Ajaccio	1016.1	NE	8	-	25.3	20.5	1017.5	S	4	8	24.7	21.6
26	Barcelona	1016.3	NNW	4	7	20.7	18.3	1018.7	SW	13	1	24.2	16.1
27	Majorca	1016.7	W	7	4	21.6	18.2	1018.7	NW	7	1	29.8	10.9
28	Madrid	1019.8	N	4	5	15.4	11.6	1019.3	SW	7	1	24.8	8.0
29	Lisbon	1023.2	N	8	-	15.8	11.6	1023.1	NNE	6	-	24.0	12.3
30	Athens	1011.5	NNE	9	-	29.7	5.2	1010.9	NNW	13	-	35.8	8.4
31	Malta	1015.2	WNW	5	0	26.5	12.1	1014.6	N	9	0	34.8	11.5
32	Gibraltar	1019.9	W	12	0	19.3	14.4	1020.1	ESE	8	0	26.1	9.0

Daily Weather Summary for Friday 21 June 2024

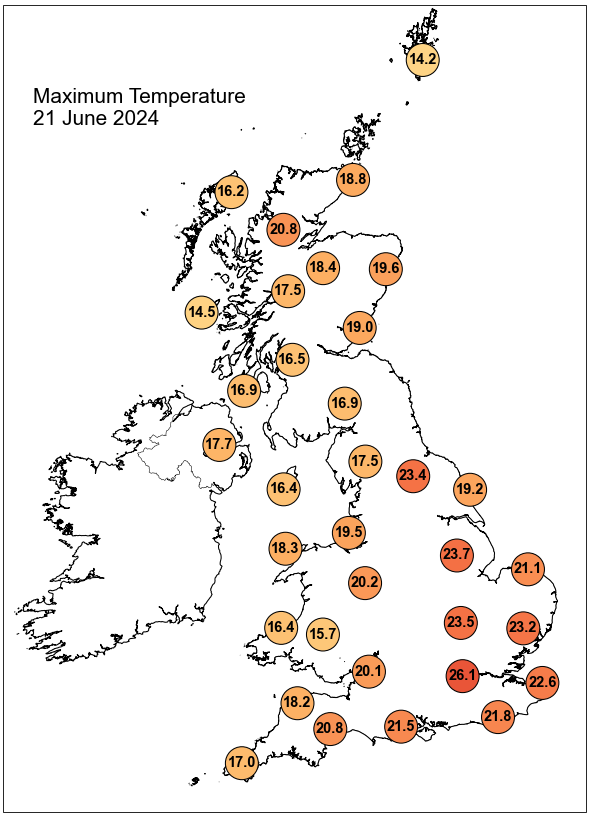

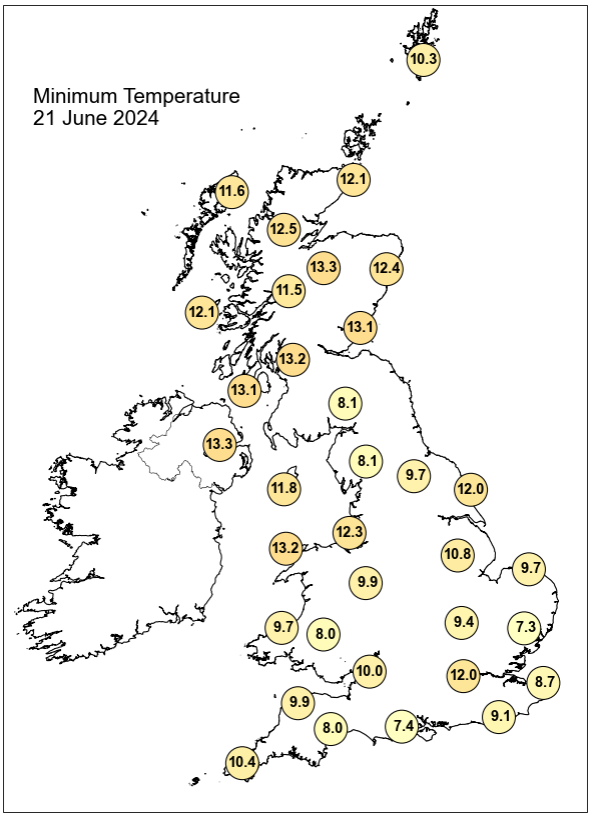

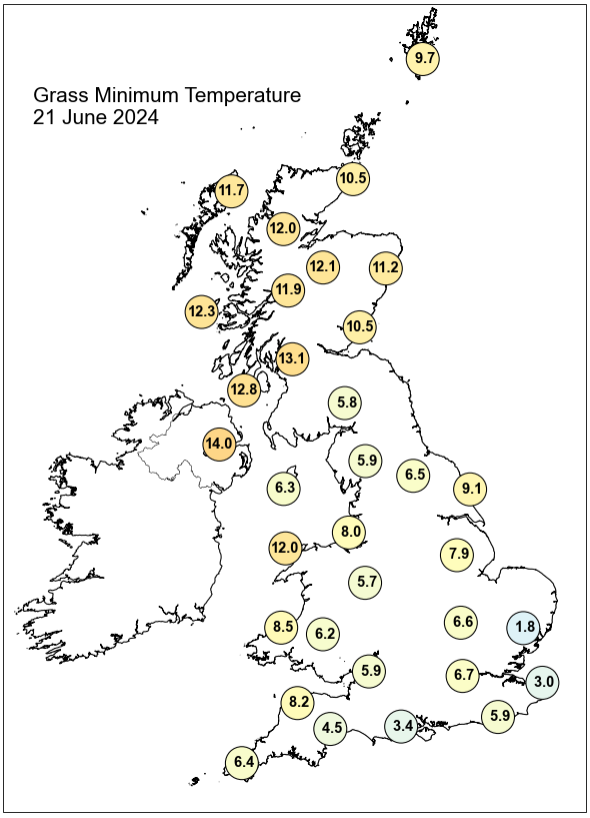

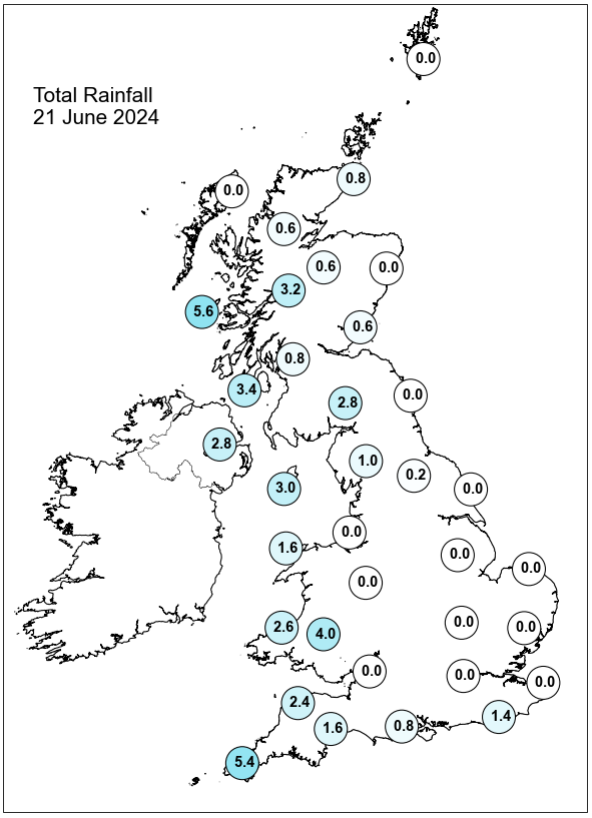

Daily Weather Summary for Friday 21 June 2024

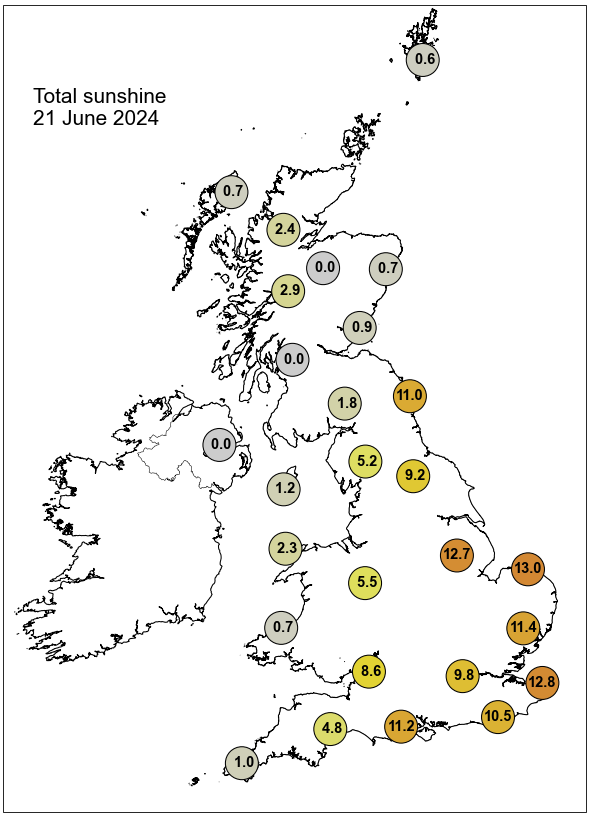

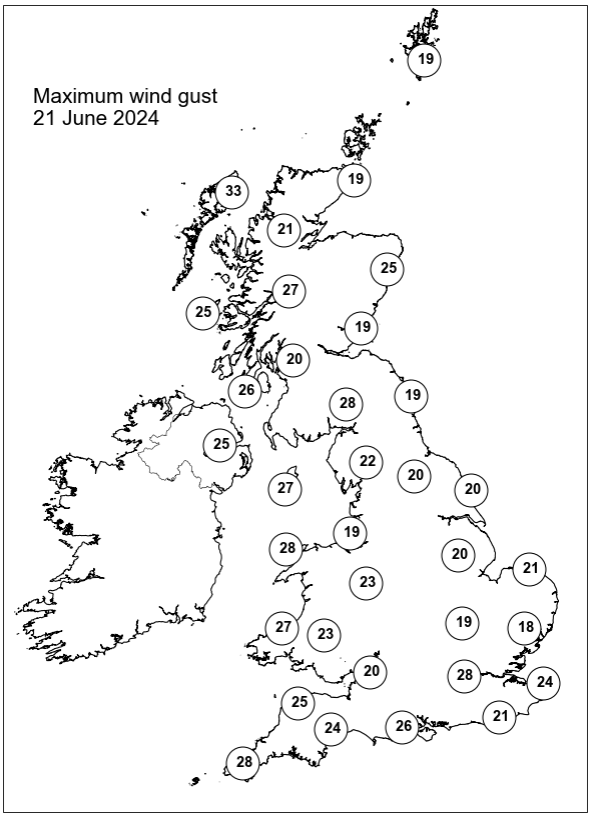

None of the selected stations observed a day of sleet or snow falling or non-zero snow depth at 0900 UTC.

Daily Weather Summary for Saturday 22 June 2024

This day's summary created 29/06/2024 04:02

Summary of the UK Weather for Saturday 22 June 2024

Mostly cloudy or overcast skies prevailed through the overnight period with fragmented areas of mostly light rain and varying intensities of drizzle as a cold front gradually tracked eastwards across the UK. The extent of low cloud gave way to misty and murky conditions with poor visibility reported locally. During the day weather was fairly settled and dry for majority. There was patchy cloud over Scotland and southern parts of the UK, however prolonged spells of sunshine were possible. Into the evening skies tended to cleared up, however frontal rain affected northwestern parts of Scotland and some areas along the west coast. Light winds were predominant, however they northwestern parts of Scotland were breezy. Temperature were close to slightly above average in places and increasing through the day.

Daily Extremes

Highest Maximum	**23.9°C** Heathrow (Greater London, 25mAMSL)
Lowest Maximum	**14.3°C** Harris: Quidnish (Western Isles, 13mAMSL)
Highest Minimum	**14.4°C** London, St James's Park (Greater London, 5mAMSL)
Lowest Minimum	**4.1°C** Katesbridge (Down, 91mAMSL)
Lowest Grass Minimum	**1.8°C** Whitechurch (Dyfed, 129mAMSL)
Most Rainfall	**6.0mm** Lowestoft S Wks (Suffolk, 0mAMSL)
Most Sunshine	**13.5hr** Preston, Cove House (Dorset, 44mAMSL)
Highest Gust	**37Kt 43mph** Wight: Needles Old Battery (Isle Of Wight, 80mAMSL)
Highest Gust (mountain)*	**69Kt 79mph** Cairngorm Summit (Inverness-shire, 1237mAMSL)
Greatest Snow Depth at 0900 UTC	No non-zero values.

mAMSL refers to station elevation in metres above mean sea level.

*Mountain stations are above 500mAMSL.

Daily Weather Summary for Saturday 22 June 2024

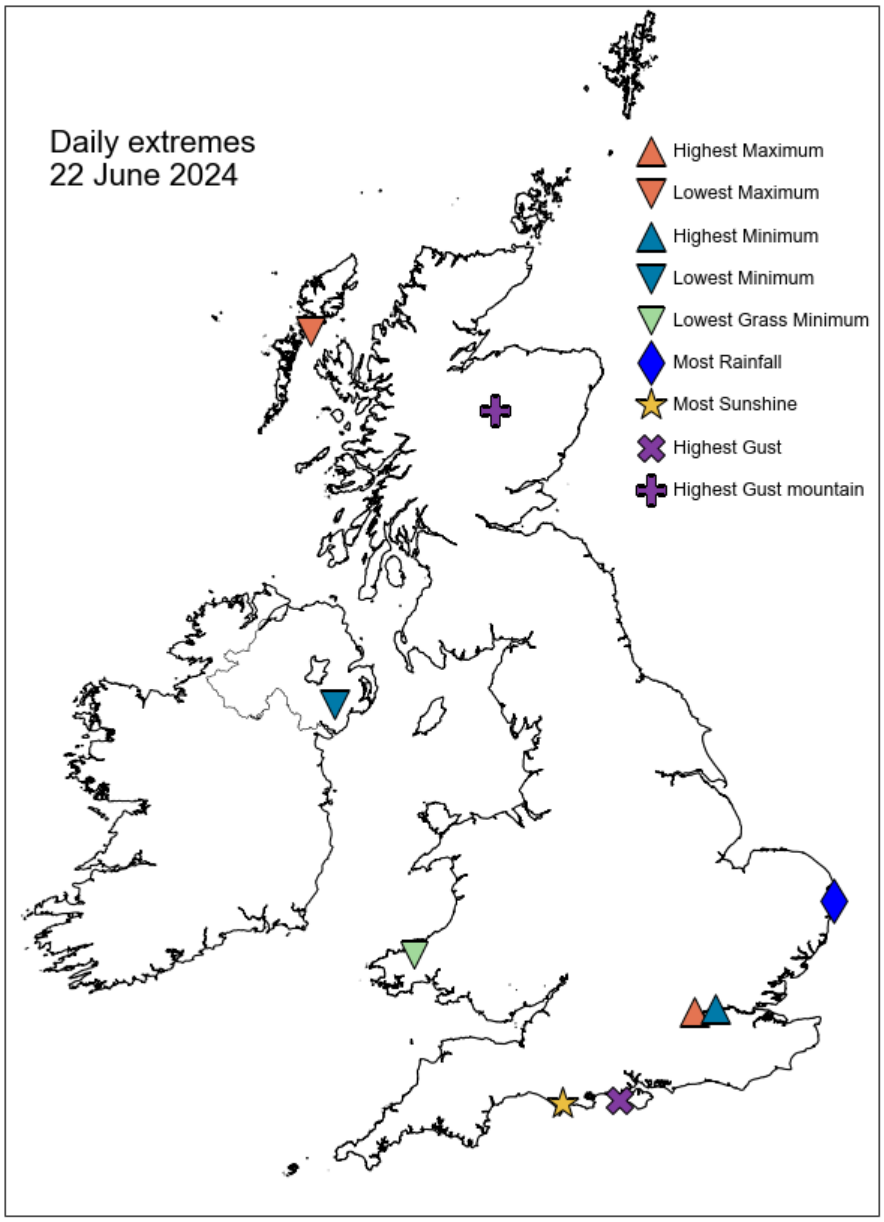

Daily Weather Summary for Saturday 22 June 2024

North Atlantic and Europe analysis charts and satellite images at 0000 UTC

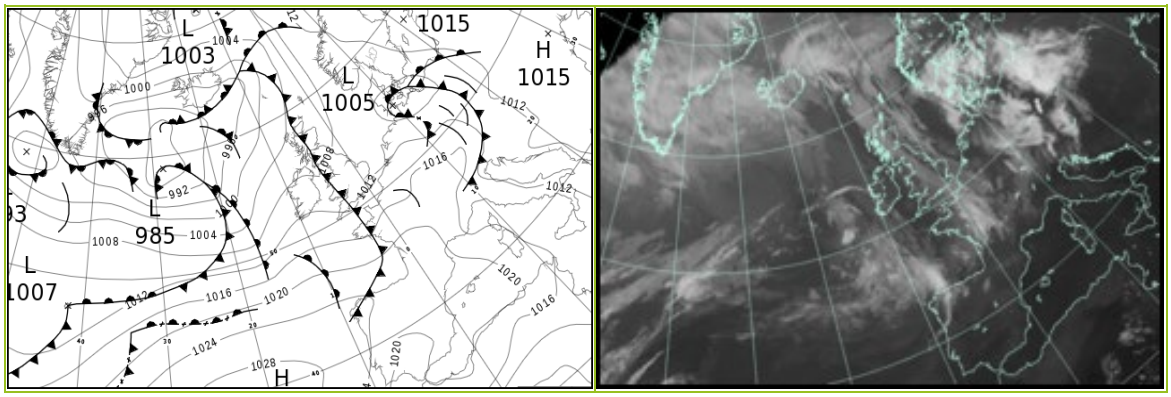

North Atlantic and Europe analysis charts and satellite images at 1200 UTC

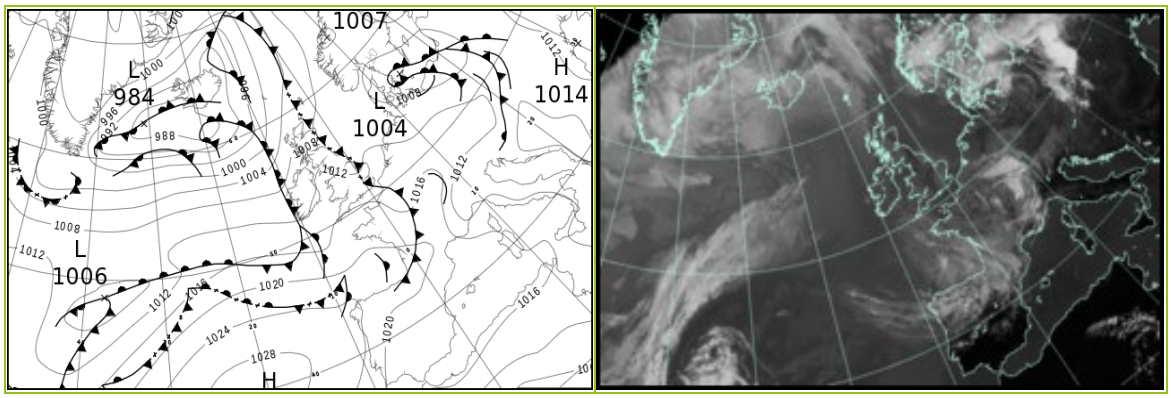

All satellite imagery copyright Met Office and EUMETSAT (European Organisation for the Exploitation of Meteorological Satellites). These show infra-red images from the geostationary MSG satellite. The rainfall rates are derived from both rain-radar and satellite data.

Daily Weather Summary for Saturday 22 June 2024

UK satellite and rain-radar precipitation rates at (L) 0000 and (R) 1200 UTC

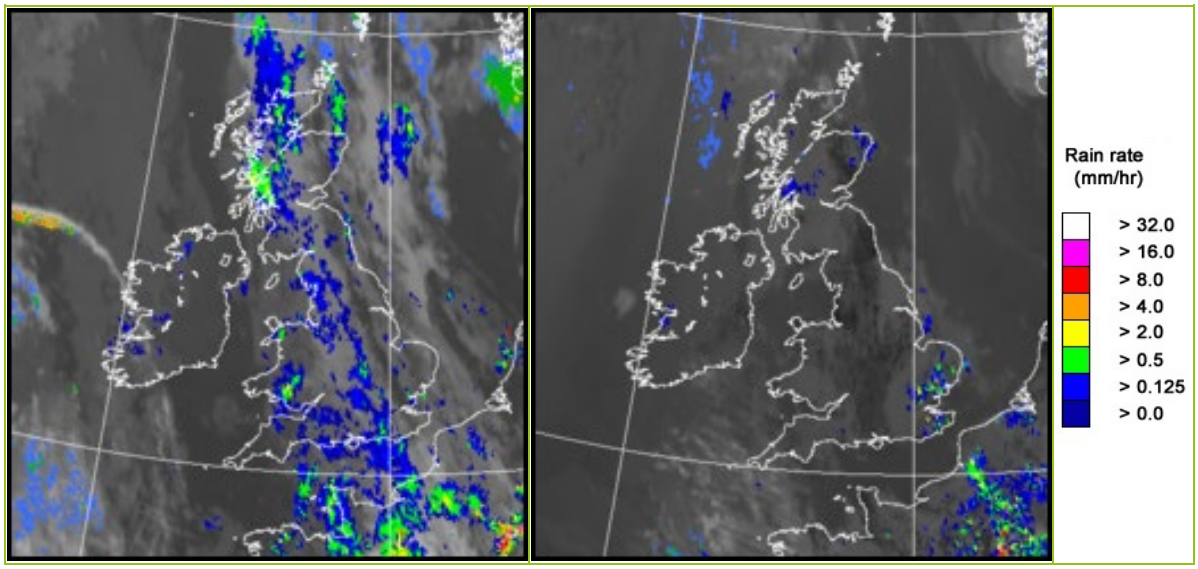

UK wind speed and direction at (L) 0000 and (R) 1200 UTC

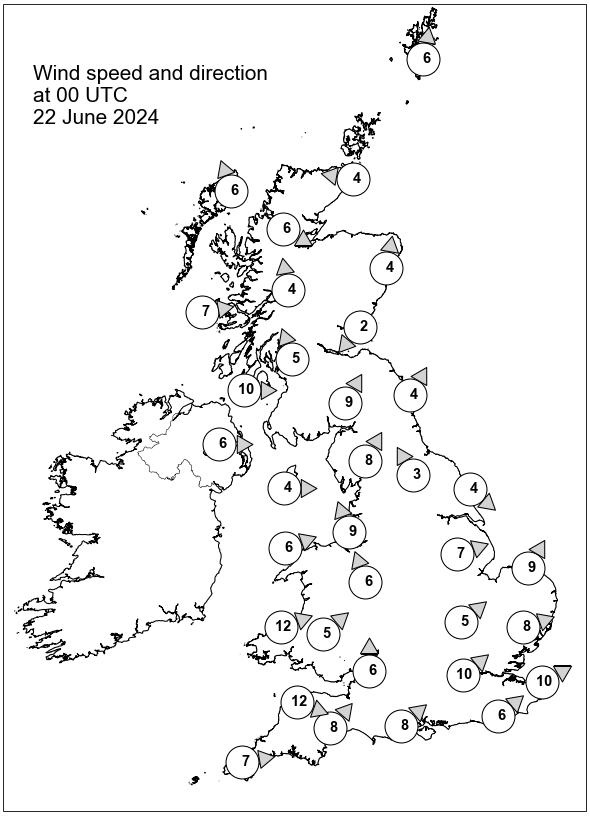

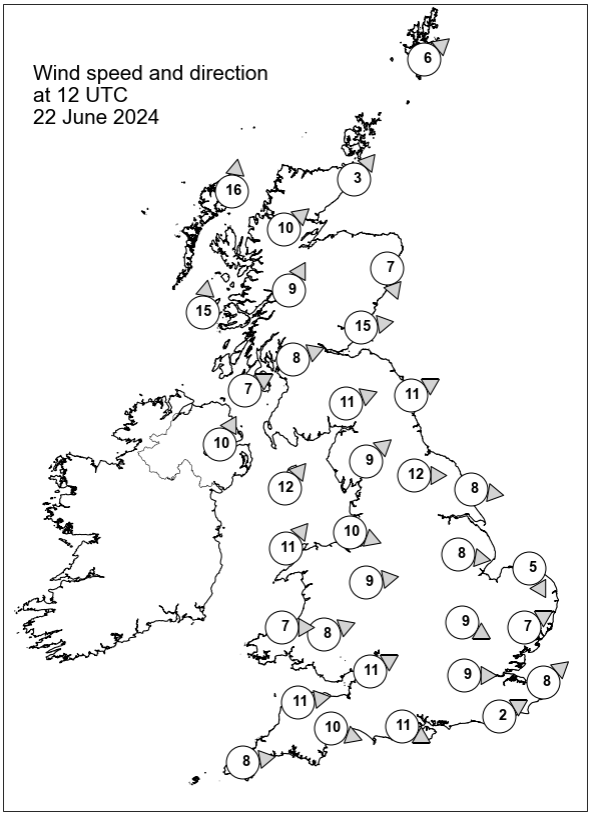

Daily Weather Summary for Saturday 22 June 2024

Selected UK readings at (L) 0000 and (R) 1200 UTC

STATIONS		0000 UTC						1200 UTC					
NO	SITE	PRESS	WDIR	WSPD	CLOUD	TEMP	TDEW	PRESS	WDIR	WSPD	CLOUD	TEMP	TDEW
1	Lerwick	1005.6	S	6	8	10.7	10.3	1006.0	SW	6	8	15.1	12.1
2	Wick	1004.7	E	4	8	11.1	10.2	1007.0	SW	3	8	14.0	13.2
3	Stornoway	1004.3	SSE	6	8	11.3	10.7	1005.7	S	16	8	14.7	9.2
4	Loch Glascarnoch	1004.8	WNW	6	8	11.8	11.2	1007.4	SW	10	8	14.4	8.8
5	Aviemore	1005.0	-	-	8	13.4	9.3	1007.1	-	-	8	18.4	9.4
6	Dyce	1006.0	S	4	8	13.1	10.1	1007.8	NNW	7	8	15.7	13.0
7	Tulloch Bridge	1005.6	S	4	8	12.8	10.6	1009.3	SSW	9	8	14.1	8.3
8	Tiree	1005.7	W	7	8	11.8	11.3	1008.6	S	15	4	14.6	11.7
9	Leuchars	1006.4	NE	2	8	12.8	10.5	1008.5	W	15	4	19.0	10.5
10	Bishopton	1005.8	SSE	5	8	13.0	12.1	1010.2	WSW	8	8	15.3	9.7
11	Machrihanish	1006.7	W	10	7	11.6	11.0	1010.5	WSW	7	8	14.4	9.4
12	Boulmer	1007.9	SSW	4	8	-	-	1009.5	WSW	11	1	-	-
13	Eskdalemuir	1007.5	SSW	9	8	11.9	11.7	1010.7	WSW	11	8	15.4	8.7
14	Aldergrove	1008.1	W	6	5	11.7	9.4	1011.1	SSW	10	8	15.0	9.4
15	Shap	1008.2	SSW	8	8	11.8	11.1	1010.9	SW	9	8	17.0	9.5
16	Leeming	1008.5	SSE	3	3	14.4	10.0	1010.7	W	12	3	20.6	10.2
17	Ronaldsway	1007.9	W	4	8	12.9	12.6	1012.4	SW	12	0	15.1	12.0
18	Bridlington	1008.3	NW	4	8	14.6	11.4	1010.4	W	8	8	18.5	11.5
19	Crosby	1008.5	SSE	9	8	14.1	11.2	1013.3	WNW	10	0	17.0	12.1
20	Valley	1008.7	WSW	6	8	13.4	12.8	1013.4	SW	11	0	15.7	10.7
21	Waddington	1009.6	WSW	7	8	15.1	8.7	1011.3	W	8	8	20.4	10.9
22	Shawbury	1009.4	SSE	6	8	13.5	10.7	1012.8	W	9	7	18.2	7.6
23	Weybourne	1009.3	SSW	9	8	15.8	11.5	1011.7	NNW	5	8	17.6	14.2
24	Bedford	1010.8	SW	5	5	13.0	10.4	1012.6	WNW	9	8	18.8	10.9
25	Aberporth	1010.1	WSW	12	8	13.1	12.0	1014.5	W	7	8	14.3	9.8
26	Sennybridge	1010.0	SW	5	-	12.3	11.8	1014.3	WSW	8	8	14.6	9.9
27	Wattisham	1010.7	WSW	8	8	13.2	9.6	1012.3	WSW	7	8	17.6	14.1
28	Almondsbury	1010.6	S	6	8	14.4	12.3	1014.4	WSW	11	5	18.1	10.0
29	Heathrow	1011.9	SW	10	8	14.6	11.0	1013.3	W	9	8	19.4	12.4
30	Manston	1012.1	WSW	10	8	13.9	10.0	1012.8	SW	8	5	20.7	13.7
31	Chivenor	1011.0	WNW	12	8	14.1	13.5	1015.5	W	11	8	17.1	10.3
32	Exeter	1011.1	SW	8	8	14.5	12.5	1015.2	WNW	10	8	17.4	9.0
33	Herstmonceux	1012.6	SW	6	5	14.3	11.6	1013.2	WSW	2	8	18.4	14.0
34	Hurn	1011.9	SW	8	8	14.3	13.6	1014.6	WNW	11	8	20.2	9.7
35	Camborne	1013.0	W	7	0	12.7	11.4	1016.1	W	8	8	16.0	11.5

Daily Weather Summary for Saturday 22 June 2024

Selected European readings at (L) 0000 and (R) 1200 UTC

STATIONS		0000 UTC						1200 UTC					
NO	SITE	PRESS	WDIR	WSPD	CLOUD	TEMP	TDEW	PRESS	WDIR	WSPD	CLOUD	TEMP	TDEW
1	Murmansk	1007.3	NNW	10	8	4.1	1.2	1008.5	N	17	8	5.6	4.4
2	Helsinki	1013.7	WNW	6	0	8.2	5.6	1011.8	S	12	1	20.7	6.3
3	Stockholm	1014.4	SE	4	-	12.0	10.3	1012.0	E	10	-	18.8	3.8
4	Oslo	1011.7	NNE	4	-	11.1	9.5	1010.6	NW	2	8	14.7	13.6
5	Reykjavik	993.0	W	2	8	8.7	8.0	987.9	E	9	8	9.8	8.1
6	Moscow	1009.4	-	0	0	13.1	10.9	1009.1	NW	4	6	21.2	7.1
7	Kiev	1015.6	-	0	0	18.0	11.5	1012.0	SW	4	2	27.7	12.9
8	Warsaw	1011.5	SE	6	7	21.2	12.9	1008.4	WSW	8	5	25.4	17.3
9	Berlin	1008.0	SSW	6	8	20.1	18.9	1011.0	W	12	5	20.7	10.1
10	De Bilt	1011.5	S	2	1	12.6	12.6	1013.0	W	8	7	19.4	12.5
11	Dublin	1009.5	WSW	6	3	11.1	9.2	1011.9	S	10	5	17.5	8.9
12	Cork	1012.0	SW	6	1	9.1	8.2	1012.9	SSW	10	7	14.1	12.9
13	Sofia	1014.1	ESE	4	0	21.2	16.9	1008.1	E	4	2	32.3	13.6
14	Belgrade	1011.8	SE	4	-	27.8	20.4	1007.0	SE	6	0	36.8	19.4
15	Budapest	-	-	-	-	-	-	-	-	-	-	-	-
16	Prague	1013.2	WSW	4	-	17.3	16.0	1012.7	W	6	3	23.5	9.1
17	Munich	1016.1	SSW	4	7	13.7	11.9	1013.6	NNW	6	5	21.5	10.6
18	Strasbourg	1017.0	WSW	3	8	16.3	13.2	1017.1	SSW	2	8	15.7	12.8
19	Paris	1015.3	WSW	15	8	17.0	13.9	1015.1	WNW	7	6	19.3	13.0
20	Jersey	1013.8	SSW	14	8	13.1	12.3	1017.3	W	10	8	16.6	12.7
21	Milan	1013.1	N	1	0	18.6	18.1	1010.1	SW	6	2	27.1	16.2
22	Marseille	1017.4	WNW	18	-	21.0	14.4	1015.9	W	15	-	26.1	13.2
23	Bordeaux	1022.2	SW	5	7	15.4	13.6	1020.9	WNW	6	8	16.3	14.8
24	Rome	1013.4	N	2	5	22.6	21.7	1013.3	W	14	0	26.5	18.3
25	Ajaccio	1018.2	NE	5	-	17.7	15.7	1016.7	SW	14	-	26.0	17.6
26	Barcelona	1020.2	E	6	1	21.6	17.3	1018.2	SSE	10	3	24.8	18.7
27	Majorca	1020.6	-	0	1	18.5	15.2	1019.1	SW	15	1	28.0	15.5
28	Madrid	1020.7	N	3	0	18.8	8.6	1016.8	SW	6	5	29.4	8.2
29	Lisbon	1023.0	N	9	-	15.9	10.2	1021.7	NNE	10	-	27.8	11.7
30	Athens	1010.3	NNW	8	-	29.3	12.5	1007.6	N	10	-	34.9	11.9
31	Malta	1012.6	NW	7	0	24.0	20.4	1011.4	N	6	0	34.1	20.6
32	Gibraltar	1020.5	E	5	0	21.4	12.6	1019.8	E	11	0	25.5	9.2

Daily Weather Summary for Saturday 22 June 2024

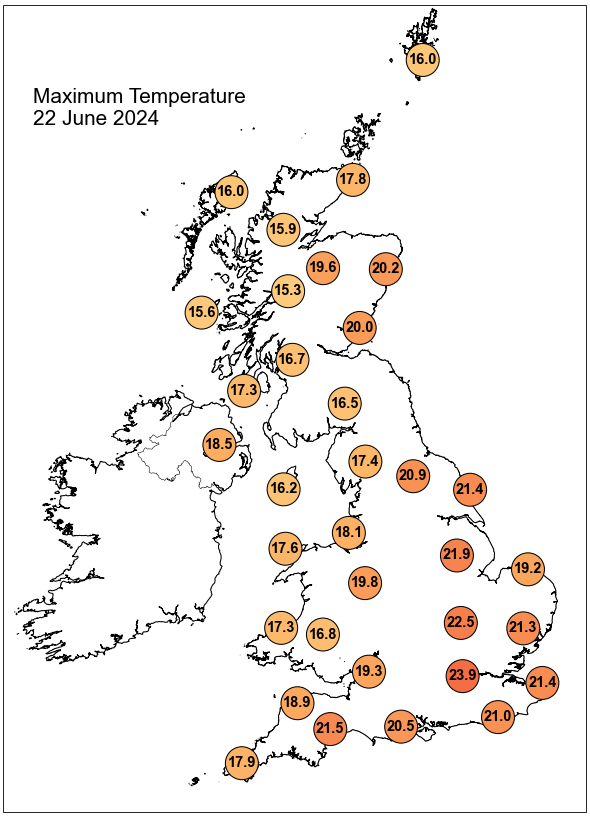

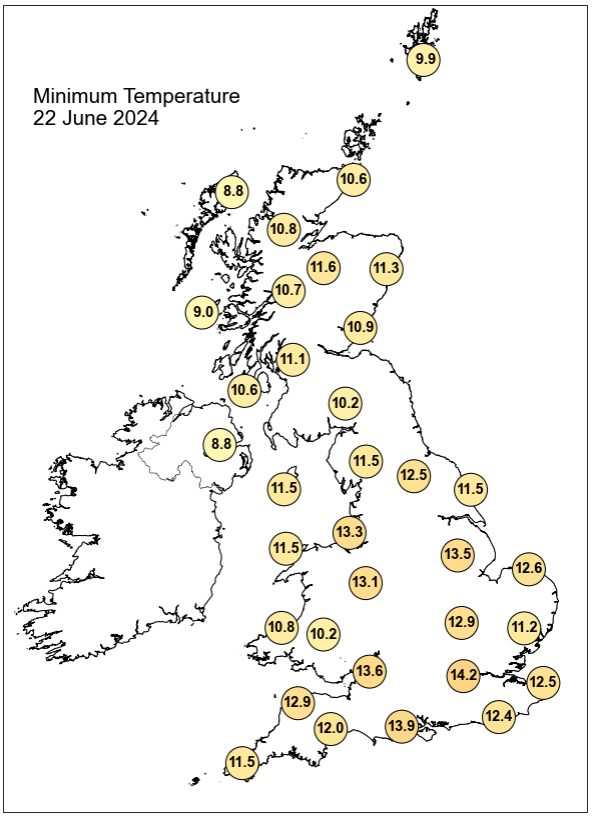

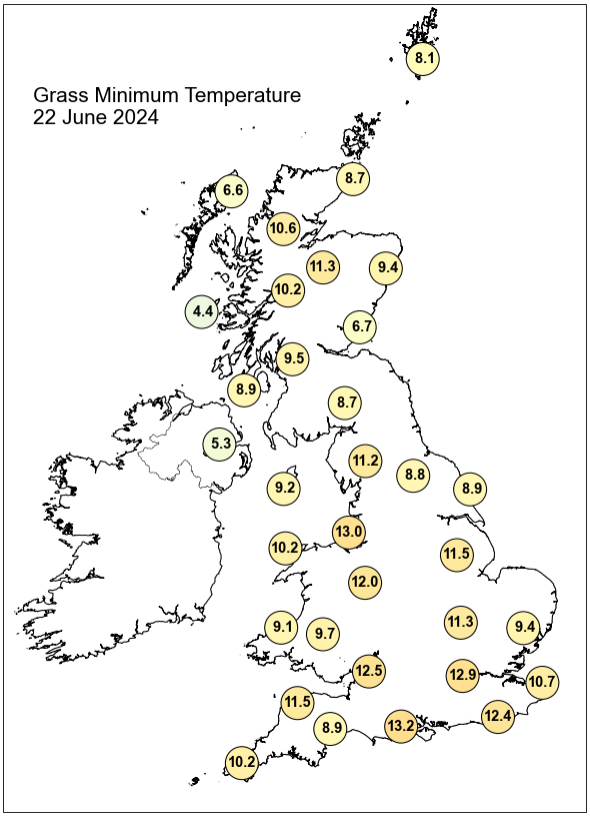

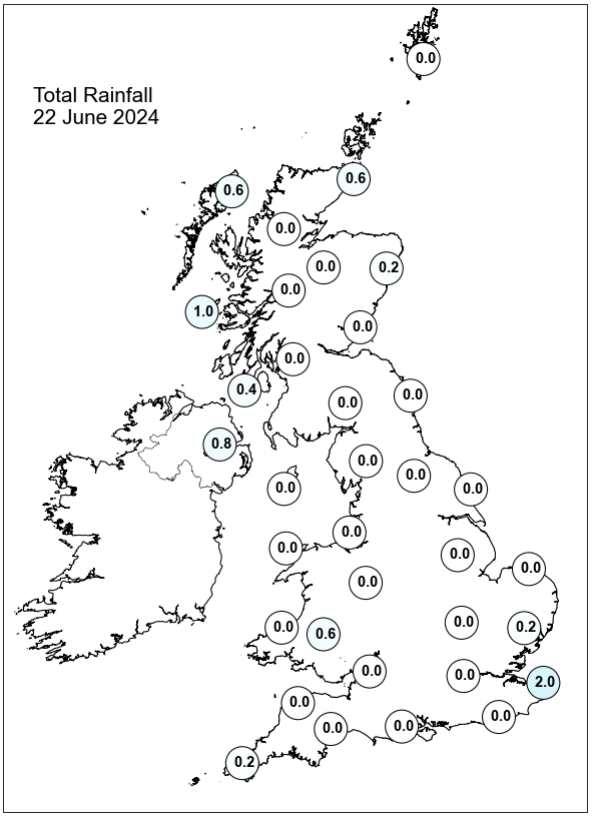

Daily Weather Summary for Saturday 22 June 2024

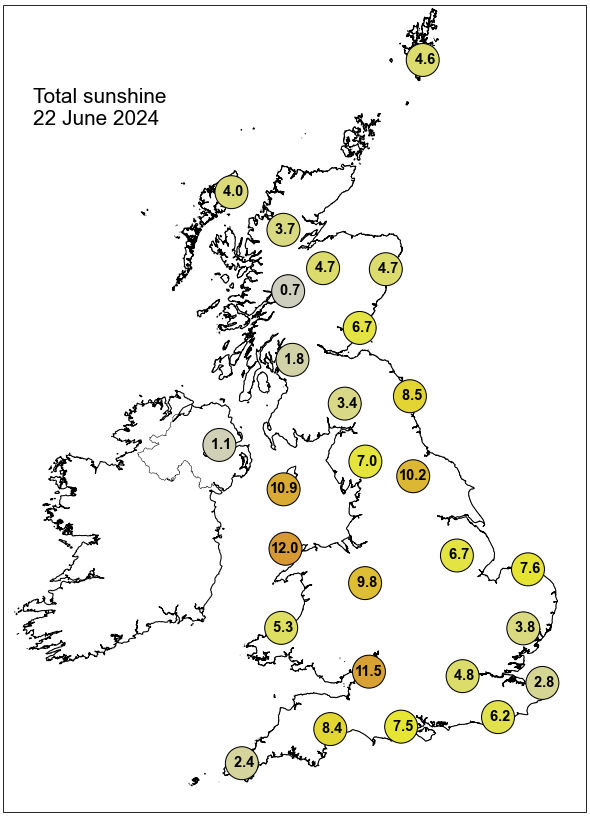

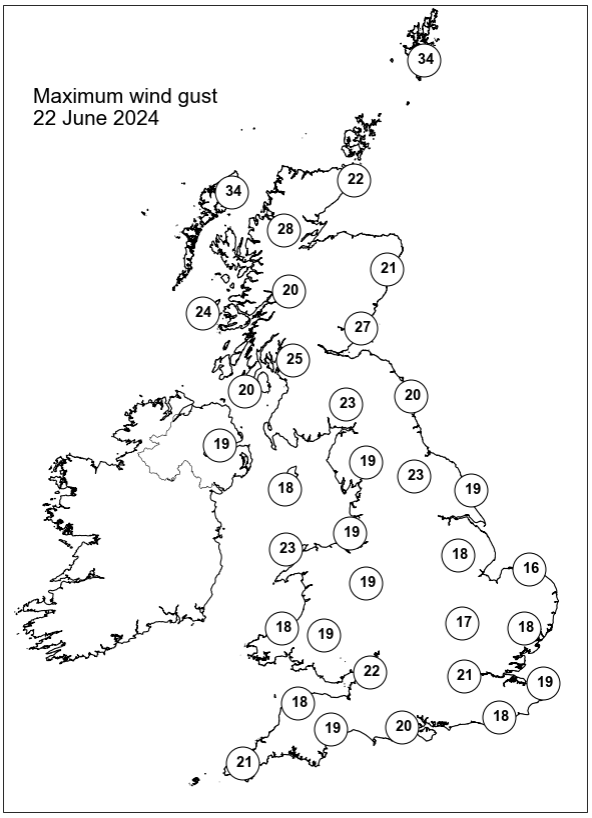

None of the selected stations observed a day of sleet or snow falling or non-zero snow depth at 0900 UTC.

Daily Weather Summary for Sunday 23 June 2024

This day's summary created 30/06/2024 04:02

Summary of the UK Weather for Sunday 23 June 2024

Over the evening, it stayed dry for most across the country with some spots of showers towards the northwest of Scotland and coastal regions of western England and southwestern England and Wales. It remained cloud covered over the evening. Winds were clam. During the day it was fairly settled with a ridge of high pressure influencing the UK's weather. A decaying occluded front slowly drifted southeastwards through the day bringing patchy areas of cloud to southern parts of England, as well as north Ireland. Some outbreaks of rain occurred in the northwest, over Scotland and North Ireland, however it was mostly dry and warm for majority, with plenty of sunshine. Temperatures were close to average, accompanied by low winds, breezier of the conditions in the far northwest.

Daily Extremes

Highest Maximum	**25.7°C** Hull, East Park (Humberside, 2mAMSL) also Santon Downham (Suffolk, 6mAMSL)
Lowest Maximum	**13.4°C** Fair Isle (Shetland, 57mAMSL)
Highest Minimum	**15.4°C** Crosby (Merseyside, 9mAMSL)
Lowest Minimum	**7.1°C** Cardington (Bedfordshire, 27mAMSL)
Lowest Grass Minimum	**2.5°C** Reading University, Whiteknights (Berkshire, 66mAMSL)
Most Rainfall	**3.5mm** Raymonds Hill (Devon, 155mAMSL)
Most Sunshine	**15.6hr** Weybourne (Norfolk, 21mAMSL)
Highest Gust	**31Kt 36mph** South Uist Range (Western Isles, 4mAMSL) also Baltasound No 2 (Shetland, 15mAMSL)
Highest Gust (mountain)*	**43Kt 49mph** Cairngorm Summit (Inverness-shire, 1237mAMSL)
Greatest Snow Depth at 0900 UTC	No non-zero values.

mAMSL refers to station elevation in metres above mean sea level.

*Mountain stations are above 500mAMSL.

Daily Weather Summary for Sunday 23 June 2024

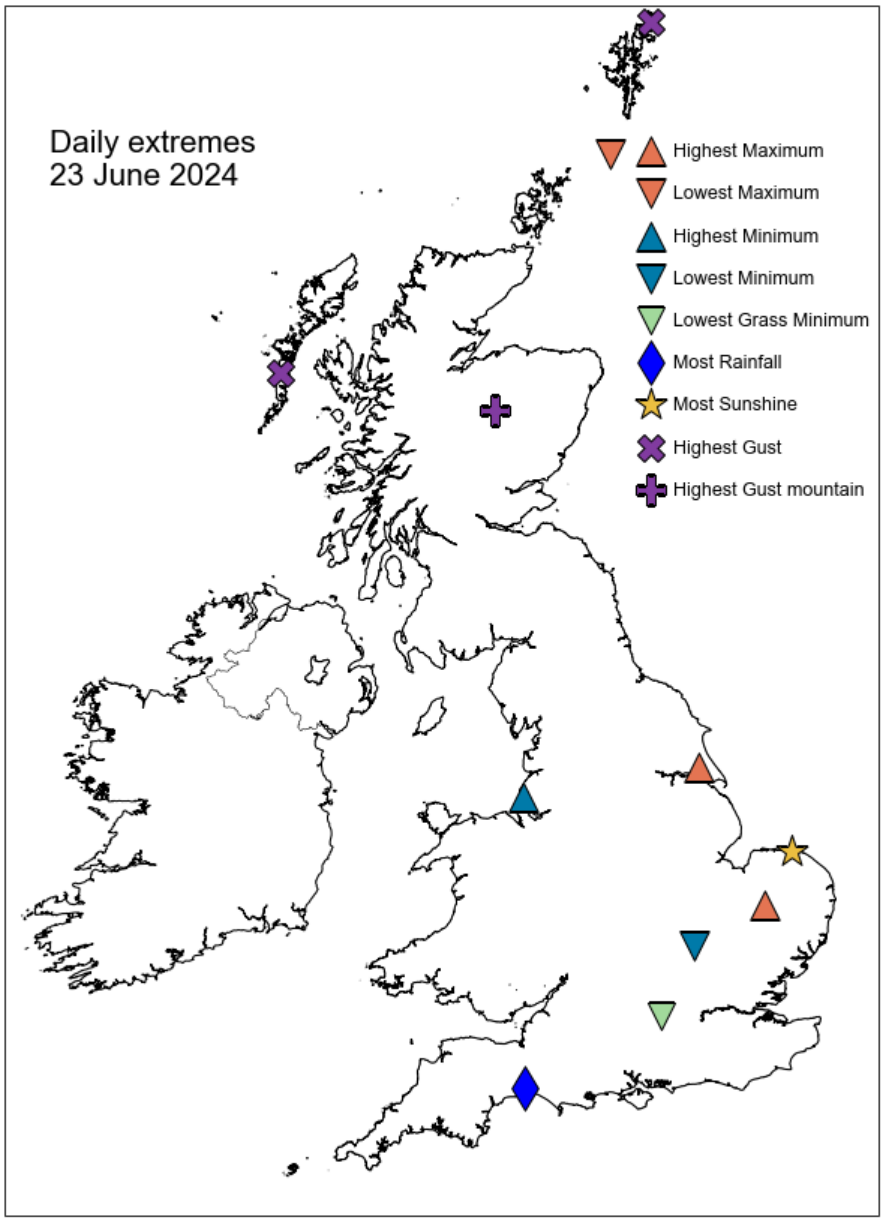

Daily Weather Summary for Sunday 23 June 2024

North Atlantic and Europe analysis charts and satellite images at 0000 UTC

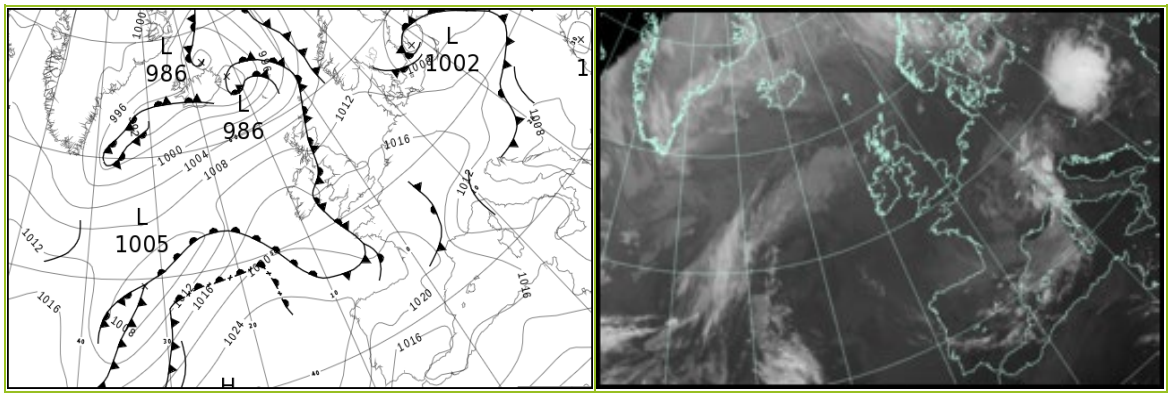

North Atlantic and Europe analysis charts and satellite images at 1200 UTC

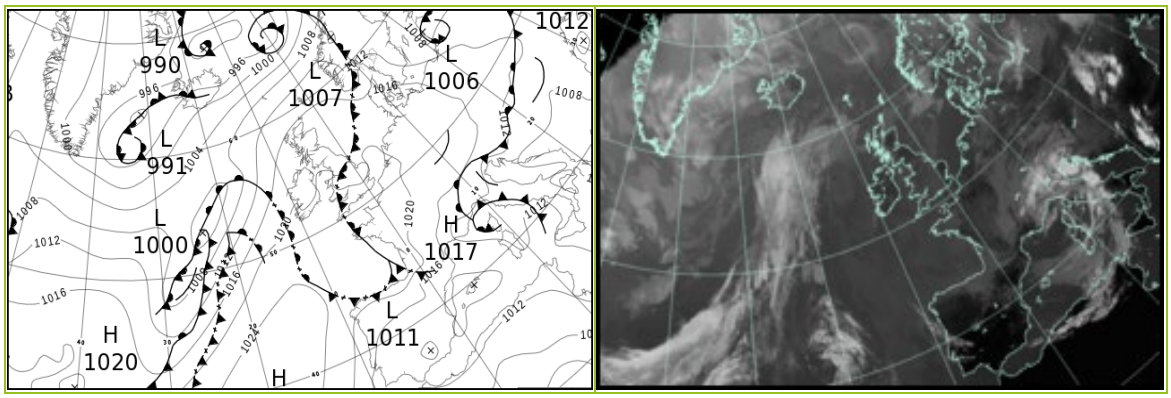

All satellite imagery copyright Met Office and EUMETSAT (European Organisation for the Exploitation of Meteorological Satellites). These show infra-red images from the geostationary MSG satellite. The rainfall rates are derived from both rain-radar and satellite data.

Daily Weather Summary for Sunday 23 June 2024

UK satellite and rain-radar precipitation rates at (L) 0000 and (R) 1200 UTC

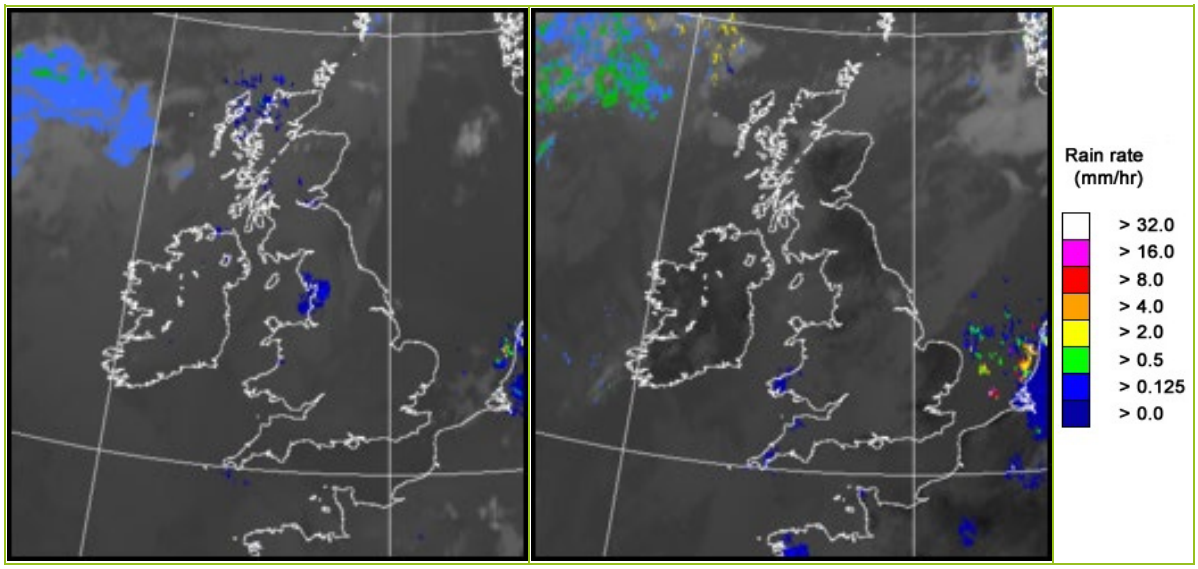

UK wind speed and direction at (L) 0000 and (R) 1200 UTC

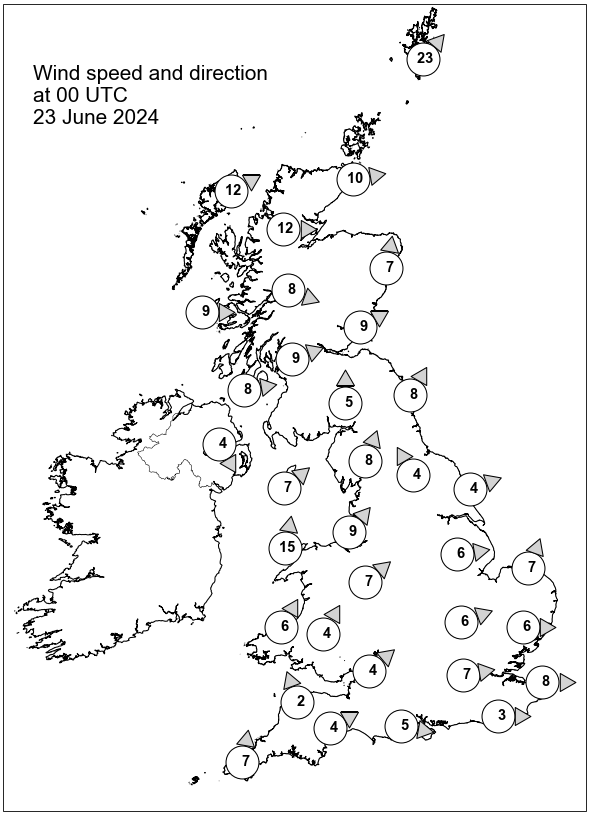

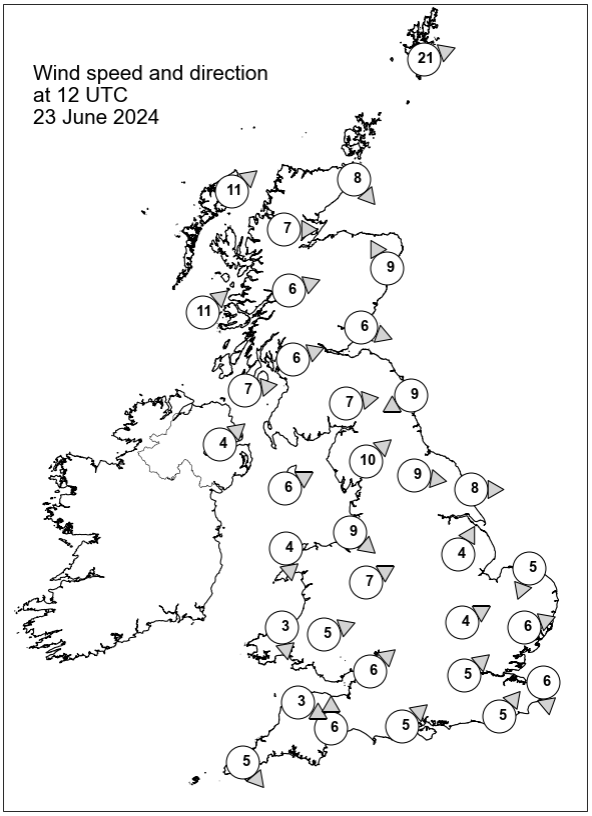

Daily Weather Summary for Sunday 23 June 2024

Selected UK readings at (L) 0000 and (R) 1200 UTC

STATIONS		0000 UTC						1200 UTC					
NO	SITE	PRESS	WDIR	WSPD	CLOUD	TEMP	TDEW	PRESS	WDIR	WSPD	CLOUD	TEMP	TDEW
1	Lerwick	1006.4	SW	23	8	11.3	10.9	1014.3	WSW	21	8	13.7	10.3
2	Wick	1009.1	W	10	8	12.8	10.0	1016.3	NW	8	8	15.4	9.0
3	Stornoway	1010.0	WSW	12	8	11.6	10.1	1016.2	SW	11	6	16.8	7.1
4	Loch Glascarnoch	1010.9	W	12	8	11.1	7.4	1016.3	W	7	6	17.0	7.9
5	Aviemore	1010.4	-	-	8	13.2	10.6	1016.2	-	-	5	19.1	9.7
6	Dyce	1010.6	S	7	6	14.1	9.4	1017.0	SSE	9	7	18.1	9.9
7	Tulloch Bridge	1013.1	WNW	8	8	10.6	8.8	1018.3	WSW	6	8	14.5	9.6
8	Tiree	1013.5	W	9	8	11.3	10.1	1018.3	SW	11	8	14.8	10.5
9	Leuchars	1011.7	WSW	9	8	14.9	10.9	1017.4	WNW	6	1	19.5	11.1
10	Bishopton	1013.2	WSW	9	8	13.3	11.4	1018.7	WSW	6	8	15.9	9.9
11	Machrihanish	1014.4	W	8	8	11.4	10.6	1019.4	W	7	8	14.9	10.7
12	Boulmer	1013.4	SSW	8	4	-	-	1018.2	ENE	9	2	-	-
13	Eskdalemuir	1014.3	S	5	8	11.7	11.1	1018.2	W	7	0	17.9	11.1
14	Aldergrove	1015.3	NNW	4	8	12.6	11.7	1019.4	SW	4	8	17.0	10.9
15	Shap	1015.0	SSW	8	8	12.7	11.3	1018.6	SW	10	0	18.0	11.1
16	Leeming	1015.0	SSE	4	8	13.7	9.5	1018.6	W	9	8	21.3	14.6
17	Ronaldsway	1015.0	SW	7	8	14.3	13.0	1020.1	WSW	6	8	16.0	10.5
18	Bridlington	1014.7	WSW	4	0	12.8	8.8	1018.2	W	8	8	23.1	14.0
19	Crosby	1016.0	SW	9	8	16.0	12.4	1020.1	NW	9	0	19.0	13.9
20	Valley	1016.2	S	15	8	14.2	13.7	1020.3	N	4	8	18.2	12.3
21	Waddington	1016.1	W	6	0	14.6	9.2	1019.3	SSW	4	8	21.4	13.5
22	Shawbury	1016.7	SW	7	8	14.8	11.6	1019.4	WSW	7	1	21.9	15.1
23	Weybourne	1015.6	SSW	7	0	13.1	11.6	1019.9	NNE	5	0	17.9	14.5
24	Bedford	1016.9	WSW	6	0	12.9	9.9	1019.7	WSW	4	8	21.8	13.2
25	Aberporth	1017.4	SSW	6	8	14.1	13.3	1020.7	N	3	8	14.3	13.9
26	Sennybridge	1018.0	SSW	4	8	12.3	11.7	1020.4	WSW	5	8	17.4	13.7
27	Wattisham	1016.8	W	6	0	10.6	8.5	1019.7	WSW	6	5	20.9	11.1
28	Almondsbury	1018.1	SW	4	0	13.5	11.2	1020.5	SW	6	8	20.0	14.5
29	Heathrow	1017.7	W	7	0	14.0	8.8	1020.2	SW	5	8	23.6	12.4
30	Manston	1017.0	W	8	0	14.0	10.8	1020.5	N	6	0	19.7	11.0
31	Chivenor	1018.2	SSE	2	8	15.3	13.3	1020.9	WNW	3	8	17.7	15.8
32	Exeter	1018.2	WSW	4	0	13.6	11.6	1020.9	S	6	8	18.4	15.2
33	Herstmonceux	1017.6	W	3	0	13.0	11.2	1020.9	SW	5	8	18.5	13.0
34	Hurn	1018.3	W	5	0	12.2	11.9	1020.8	SW	5	8	20.6	14.3
35	Camborne	1018.1	S	7	8	14.8	14.6	1021.3	NW	5	8	15.0	14.6

Daily Weather Summary for Sunday 23 June 2024

Selected European readings at (L) 0000 and (R) 1200 UTC

STATIONS		0000 UTC						1200 UTC					
NO	SITE	PRESS	WDIR	WSPD	CLOUD	TEMP	TDEW	PRESS	WDIR	WSPD	CLOUD	TEMP	TDEW
1	Murmansk	1012.8	N	10	8	5.5	4.2	1012.5	N	4	3	12.2	6.0
2	Helsinki	1010.1	NE	2	0	7.8	6.5	1009.9	SE	14	0	22.8	8.1
3	Stockholm	1008.3	N	4	-	14.9	7.7	1010.0	ENE	8	-	20.9	9.2
4	Oslo	1011.0	W	2	-	11.3	11.2	1011.6	SSW	6	3	19.5	12.0
5	Reykjavik	991.9	WSW	12	8	8.1	8.0	997.3	SSW	14	8	8.3	7.2
6	Moscow	1009.7	-	0	0	11.6	10.2	1008.1	N	4	7	21.9	8.5
7	Kiev	1009.9	SW	2	0	20.1	14.7	1008.9	WSW	2	8	20.4	18.4
8	Warsaw	1011.9	W	4	1	15.6	12.0	1014.5	W	14	7	20.0	10.7
9	Berlin	1013.8	W	4	0	16.3	13.1	1017.5	WNW	10	6	22.2	12.8
10	De Bilt	1016.8	W	2	0	11.2	11.1	1019.6	SW	4	8	22.6	12.5
11	Dublin	1015.7	W	12	8	15.4	14.1	1019.8	SE	8	1	18.9	10.8
12	Cork	1017.1	NNW	8	5	13.8	12.5	1020.2	SW	6	3	19.3	12.4
13	Sofia	1009.8	E	2	2	21.6	9.7	1005.6	ESE	4	3	31.8	14.4
14	Belgrade	1008.0	WSW	4	-	23.3	23.3	1009.3	W	4	6	29.8	20.7
15	Budapest	-	-	-	-	-	-	-	-	-	-	-	-
16	Prague	1014.9	W	2	-	16.1	11.6	1016.7	NNW	6	3	23.9	11.8
17	Munich	1018.3	W	4	7	12.3	11.2	1018.7	NE	4	7	17.1	12.5
18	Strasbourg	1017.9	ESE	2	8	15.0	14.4	1018.6	NE	6	-	22.6	14.2
19	Paris	1019.7	W	3	-	13.4	10.6	1020.8	SSW	4	3	21.5	10.6
20	Jersey	1019.2	SW	5	8	13.6	12.5	1021.2	SE	7	8	20.7	13.9
21	Milan	1007.9	NNW	4	6	20.3	11.0	1013.7	NNE	6	6	18.1	15.9
22	Marseille	1014.0	NW	21	-	17.2	13.5	1010.6	NNW	17	-	26.4	13.2
23	Bordeaux	1021.8	WSW	4	8	14.8	13.8	1021.0	ESE	3	8	20.4	13.8
24	Rome	1010.9	WNW	3	0	20.8	18.8	1011.5	WSW	13	2	23.3	16.2
25	Ajaccio	1013.5	NE	5	-	17.7	14.0	1010.7	SSW	13	-	24.6	14.7
26	Barcelona	1017.1	E	13	8	20.5	17.7	1016.4	S	8	8	20.7	17.0
27	Majorca	1017.1	WNW	4	8	23.3	16.6	1016.7	ENE	10	8	20.4	17.3
28	Madrid	1018.0	E	5	6	20.9	10.0	1014.2	NE	6	1	28.5	11.9
29	Lisbon	1018.9	N	14	-	18.6	14.4	1015.7	N	9	-	29.0	13.9
30	Athens	1006.2	N	5	-	27.4	6.8	1005.7	N	5	-	35.5	8.0
31	Malta	1010.4	NW	5	0	23.4	18.7	1010.7	NW	17	0	30.2	17.0
32	Gibraltar	1016.4	E	5	0	21.3	14.0	1014.8	E	11	0	26.2	9.5

Daily Weather Summary for Sunday 23 June 2024

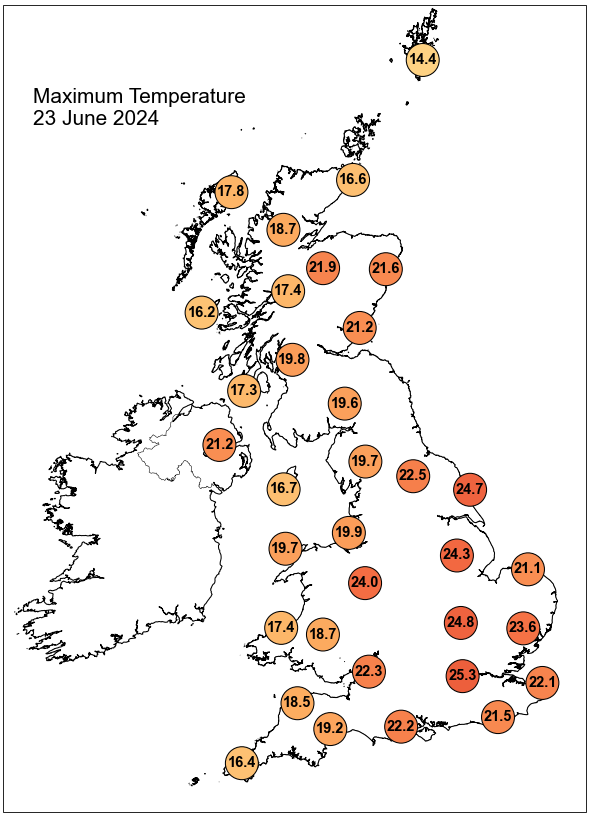

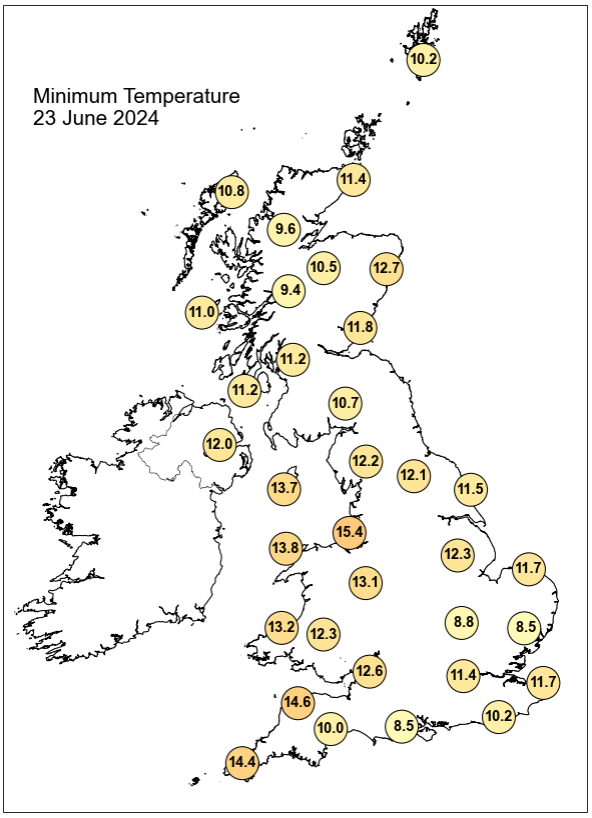

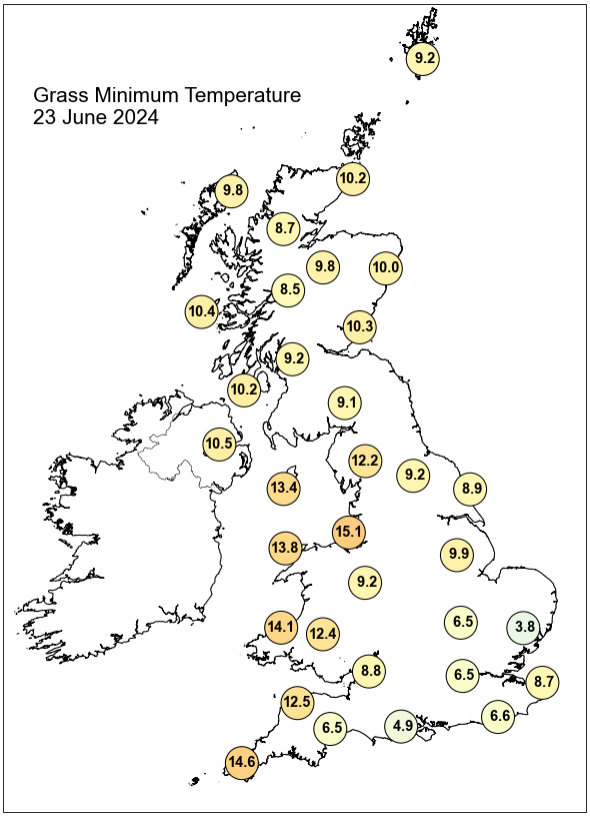

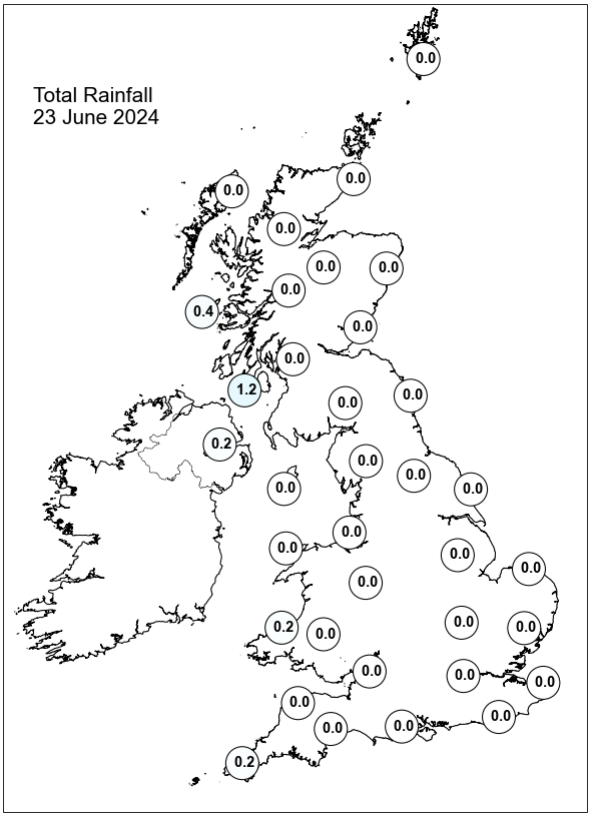

Daily Weather Summary for Sunday 23 June 2024

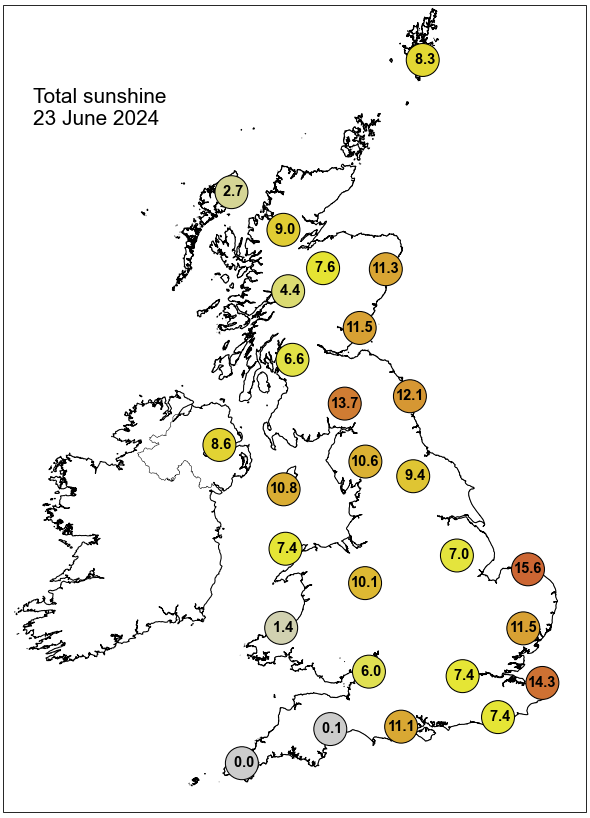

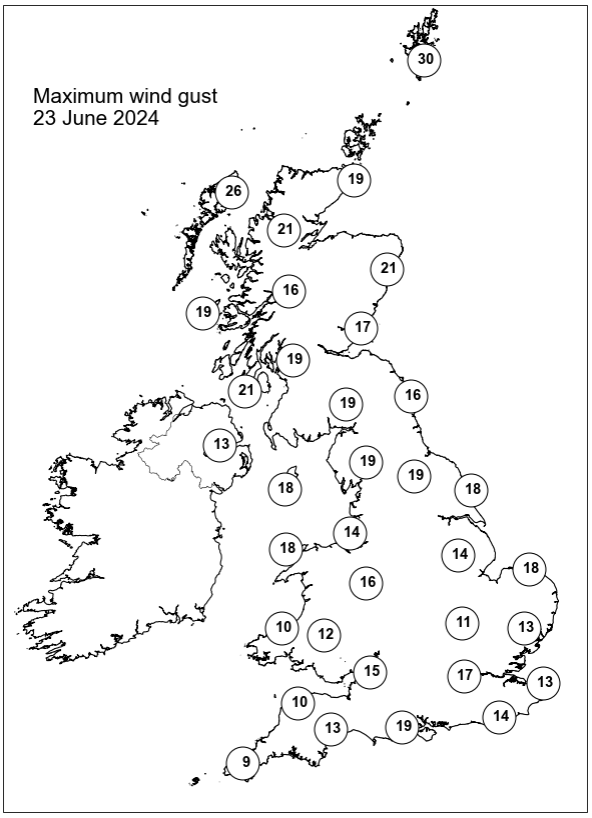

None of the selected stations observed a day of sleet or snow falling or non-zero snow depth at 0900 UTC.

Daily Weather Summary for Monday 24 June 2024

This day's summary created 01/07/2024 04:03

Summary of the UK Weather for Monday 24 June 2024

Over the evening, conditions were dry across the country with mostly clear skies. Cloudiest were the southwest, central and southeastern areas of the country as an occlusion hovered above the southwest of the UK. Elsewhere, skies were clear throughout the night. An area of high pressure spanning across the UK clearing way for most weather. Winds were calm. Some areas of low cloud and patchy drizzle persisted around western coasts, but tended to clear inland. Cloudier breezier in the far north west, where there was some light to moderate rain at times. Away from these areas, largely fine and dry with sunny spells. Rather cloudy across the south west though some breaks developed later. Well-scattered showers across Northern Ireland and western Scotland with some occasional brightness through the morning. Elsewhere, sunny spells and light winds. Cloudy in the far north west with a few spots of rain and drizzle that edged slowly eastwards overnight. Elsewhere, dry with a mixture of clear spells but also areas of cloud across parts of England and Wales drifted slowly north.

Daily Extremes

Highest Maximum	**28.3°C** Wisley (Surrey, 38mAMSL)
Lowest Maximum	**14.7°C** Harris: Quidnish (Western Isles, 13mAMSL)
Highest Minimum	**15.8°C** Cardiff, Bute Park (South Glamorgan, 9mAMSL) also Gringley-on-the-hill (Nottinghamshire, 68mAMSL)
Lowest Minimum	**5.5°C** Redesdale Camp (Northumberland, 211mAMSL)
Lowest Grass Minimum	**2.7°C** Tealing (Angus, 117mAMSL)
Most Rainfall	**4.5mm** Lough Navar Forest (Fermanagh, 126mAMSL)
Most Sunshine	**16.1hr** Dyce (Aberdeenshire, 65mAMSL)
Highest Gust	**36Kt 41mph** Loch Glascarnoch (Ross & Cromarty, 269mAMSL) also South Uist Range (Western Isles, 4mAMSL)
Highest Gust (mountain)*	**49Kt 56mph** Aonach Mor (Inverness-shire, 1130mAMSL)
Greatest Snow Depth at 0900 UTC	No non-zero values.

mAMSL refers to station elevation in metres above mean sea level.

*Mountain stations are above 500mAMSL.

Daily Weather Summary for Monday 24 June 2024

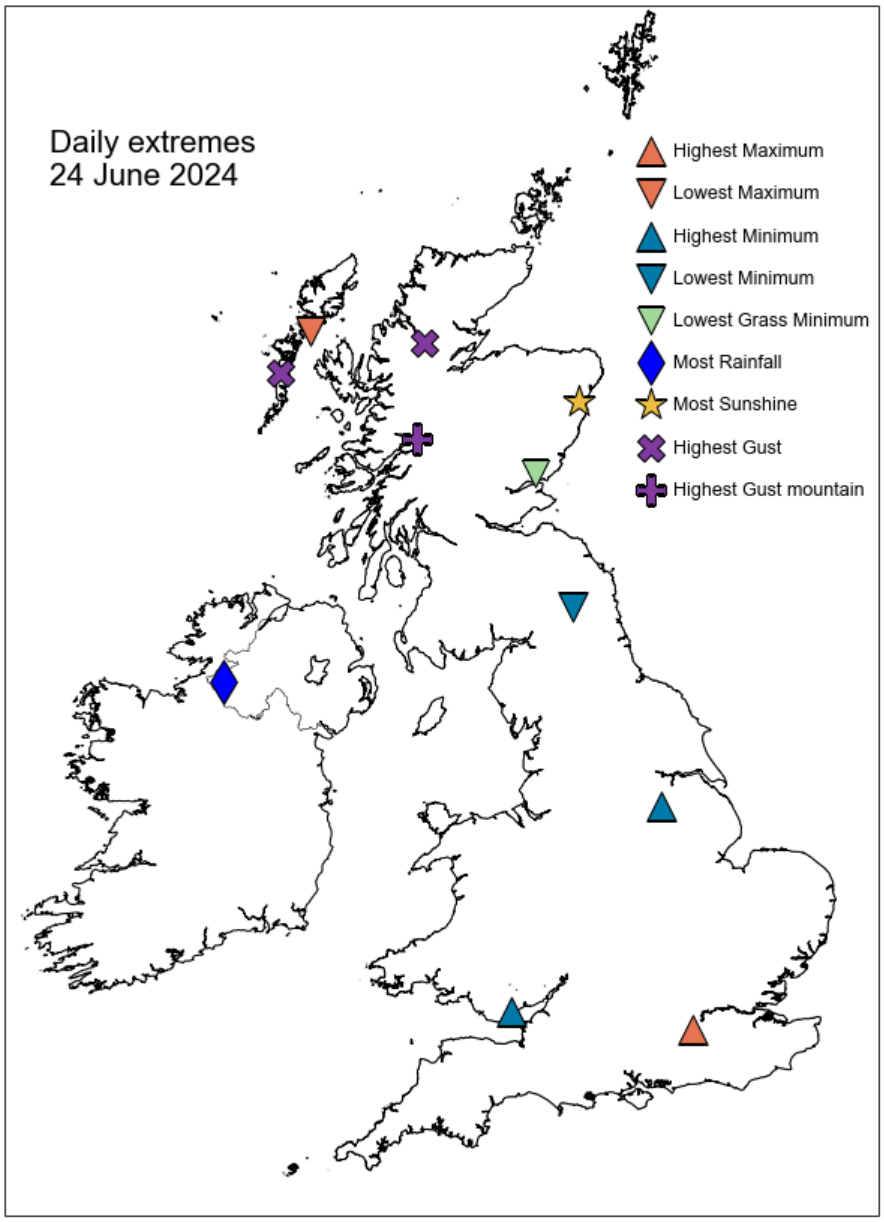

Daily Weather Summary for Monday 24 June 2024

North Atlantic and Europe analysis charts and satellite images at 0000 UTC

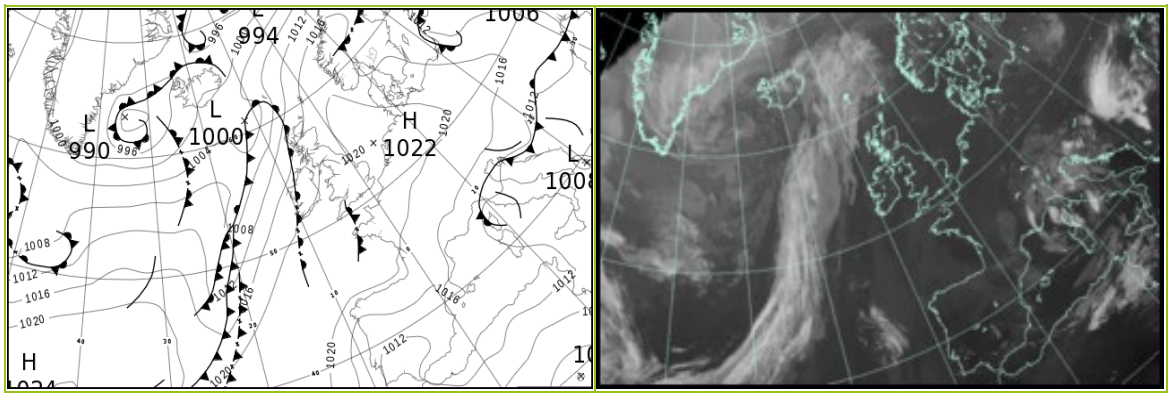

North Atlantic and Europe analysis charts and satellite images at 1200 UTC

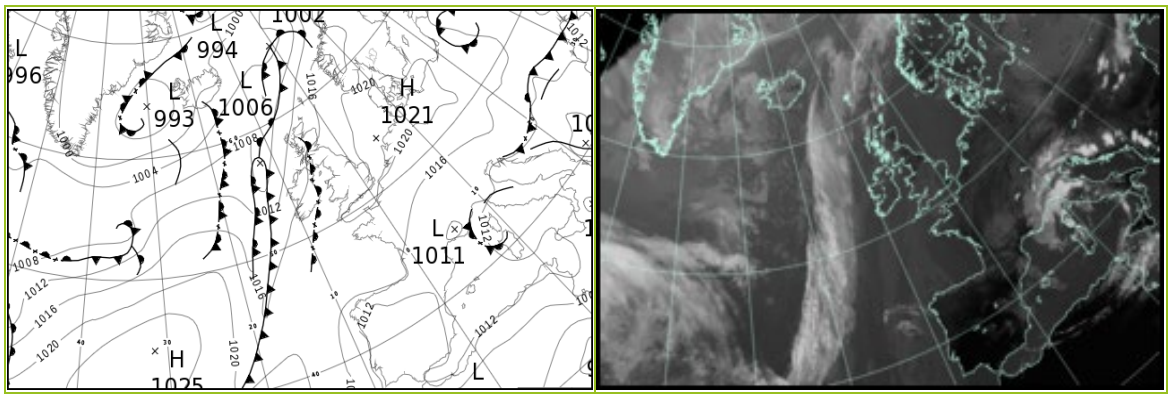

All satellite imagery copyright Met Office and EUMETSAT (European Organisation for the Exploitation of Meteorological Satellites). These show infra-red images from the geostationary MSG satellite. The rainfall rates are derived from both rain-radar and satellite data.

Daily Weather Summary for Monday 24 June 2024

UK satellite and rain-radar precipitation rates at (L) 0000 and (R) 1200 UTC

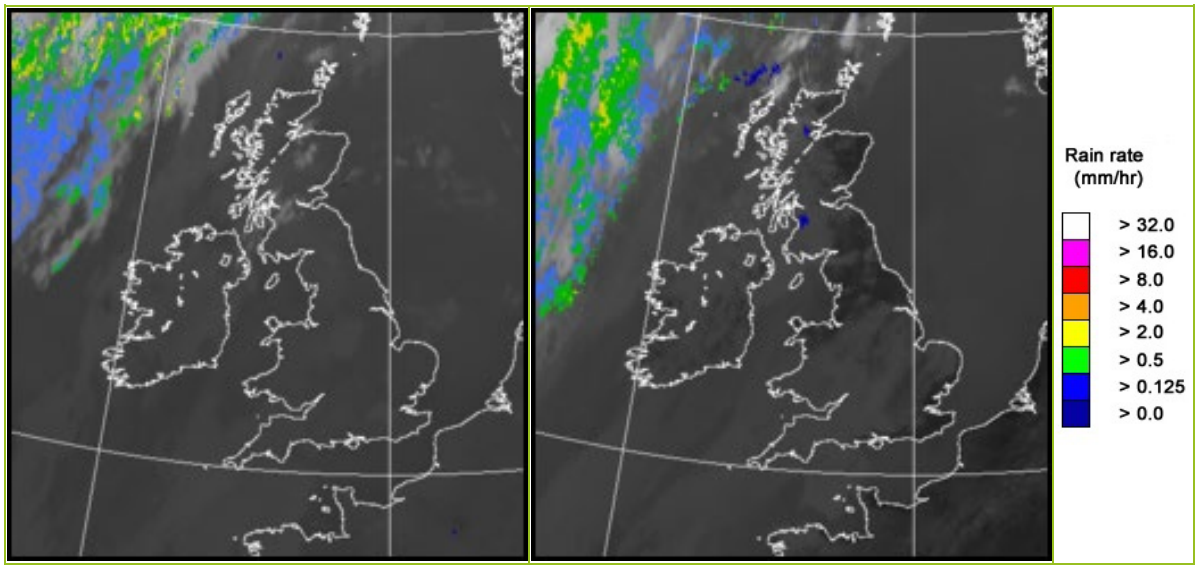

UK wind speed and direction at (L) 0000 and (R) 1200 UTC

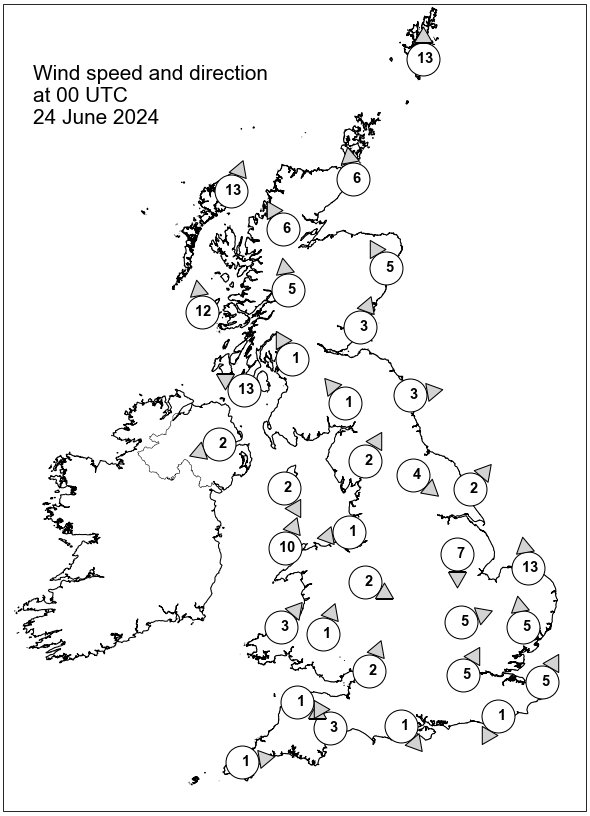

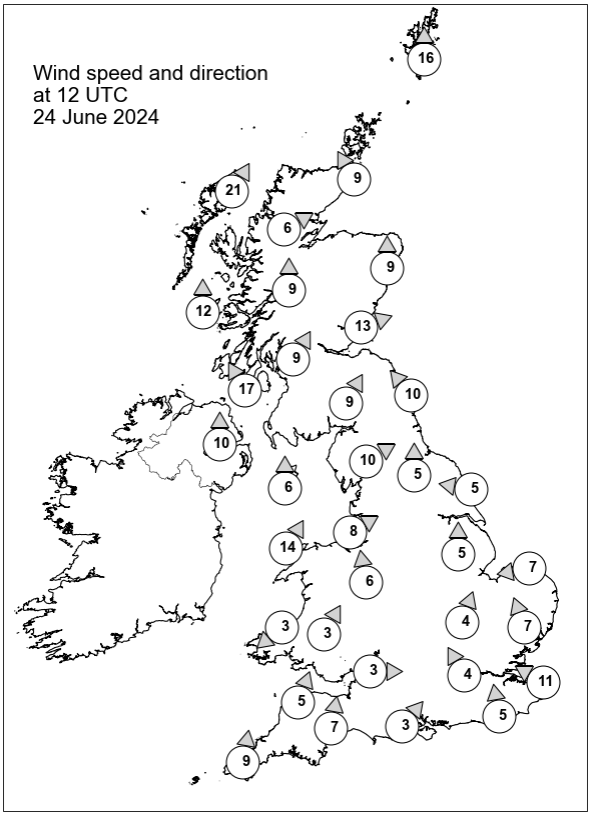

Daily Weather Summary for Monday 24 June 2024

Selected UK readings at (L) 0000 and (R) 1200 UTC

STATIONS		0000 UTC						1200 UTC					
NO	SITE	PRESS	WDIR	WSPD	CLOUD	TEMP	TDEW	PRESS	WDIR	WSPD	CLOUD	TEMP	TDEW
1	Lerwick	1016.5	S	13	8	11.1	10.2	1014.0	S	16	8	13.1	11.3
2	Wick	1015.8	S	6	0	12.7	10.3	1013.2	SSE	9	3	20.2	13.8
3	Stornoway	1014.1	SSW	13	8	13.5	10.3	1011.9	SSW	21	8	14.8	13.4
4	Loch Glascarnoch	1015.9	SSE	6	6	15.3	8.6	1014.5	WSW	6	8	17.7	13.6
5	Aviemore	1017.8	-	-	1	12.2	7.4	1014.3	-	-	8	22.5	15.0
6	Dyce	1018.2	SSE	5	1	11.9	10.2	1014.3	S	9	0	25.0	15.4
7	Tulloch Bridge	1018.9	S	5	8	12.0	8.8	1016.0	S	9	8	18.9	14.7
8	Tiree	1016.5	S	12	8	13.4	11.5	1014.5	S	12	8	15.9	13.9
9	Leuchars	1018.6	SSW	3	0	12.6	10.1	1016.3	WSW	13	8	23.8	16.8
10	Bishopton	1019.3	SSE	1	3	10.6	9.3	1016.7	SSW	9	8	20.6	16.0
11	Machrihanish	1018.5	ESE	13	8	14.0	11.0	1016.3	SSE	17	8	15.8	13.9
12	Boulmer	1019.3	W	3	0	-	-	1017.8	SE	10	2	-	-
13	Eskdalemuir	1020.9	SE	1	7	8.3	7.8	1018.6	SSW	9	8	17.8	14.5
14	Aldergrove	1018.6	ENE	2	8	15.0	12.5	1016.0	S	10	8	22.1	16.8
15	Shap	1020.8	SSW	2	0	8.2	6.8	1018.3	WSW	10	0	20.4	14.1
16	Leeming	1019.9	NW	4	0	13.5	10.6	1018.2	S	5	8	24.2	14.4
17	Ronaldsway	1020.3	NNW	2	0	11.8	10.1	1019.5	S	6	8	14.3	13.6
18	Bridlington	1019.5	SW	2	0	14.1	12.6	1019.0	E	5	0	17.8	13.7
19	Crosby	1020.8	E	1	0	12.5	11.3	1018.7	WSW	8	1	21.0	15.1
20	Valley	1020.7	SSW	10	4	14.4	13.5	1019.3	SSW	14	0	17.6	13.4
21	Waddington	1019.8	N	7	0	17.4	13.3	1018.9	S	5	5	24.1	15.1
22	Shawbury	1020.9	WNW	2	8	16.1	14.1	1019.1	S	6	8	21.6	13.8
23	Weybourne	1019.9	S	13	7	16.9	12.5	1019.5	E	7	8	18.1	15.6
24	Bedford	1020.3	WSW	5	0	17.4	13.8	1019.2	SSW	4	8	23.7	15.0
25	Aberporth	1021.1	SW	3	8	13.9	13.4	1019.5	NE	3	8	16.8	13.3
26	Sennybridge	1021.4	SSW	1	8	13.9	12.6	1019.2	SSW	3	8	18.8	12.8
27	Wattisham	1020.6	S	5	0	16.0	14.0	1019.6	SSE	7	8	22.9	15.6
28	Almondsbury	1021.3	SSW	2	0	15.1	14.0	1020.0	W	3	8	18.5	15.8
29	Heathrow	1020.8	SSW	5	4	17.7	14.9	1019.3	SSE	4	6	25.2	13.6
30	Manston	1021.2	SSW	5	0	15.1	12.1	1020.0	ESE	11	0	21.6	14.0
31	Chivenor	1021.3	WNW	1	8	15.8	14.7	1019.5	SSW	5	8	19.7	14.9
32	Exeter	1021.2	SSE	3	8	16.0	15.1	1019.9	S	7	8	17.9	15.4
33	Herstmonceux	1021.3	NNE	1	0	12.9	11.8	1020.2	S	5	0	21.5	14.2
34	Hurn	1021.2	NW	1	0	13.8	12.8	1019.9	SW	3	8	22.3	14.9
35	Camborne	1021.8	W	1	8	13.9	12.4	1020.1	S	9	8	17.0	13.5

Daily Weather Summary for Monday 24 June 2024

Selected European readings at (L) 0000 and (R) 1200 UTC

STATIONS		0000 UTC						1200 UTC					
NO	SITE	PRESS	WDIR	WSPD	CLOUD	TEMP	TDEW	PRESS	WDIR	WSPD	CLOUD	TEMP	TDEW
1	Murmansk	1010.1	N	2	5	8.4	6.6	1007.5	W	10	5	22.9	5.7
2	Helsinki	1012.5	-	0	8	15.0	10.8	1015.3	WSW	2	7	21.1	10.1
3	Stockholm	1014.0	-	0	-	12.2	10.8	1018.0	NW	4	-	23.4	11.6
4	Oslo	1014.8	NNE	4	-	12.7	12.2	1017.7	S	6	1	22.7	5.6
5	Reykjavik	998.7	S	6	7	8.0	5.8	998.4	S	11	7	8.8	6.1
6	Moscow	1010.2	-	0	1	11.6	9.6	1010.0	N	6	8	20.3	9.1
7	Kiev	1012.0	WNW	2	0	17.1	14.0	1012.9	WNW	6	6	20.2	13.9
8	Warsaw	1016.5	W	8	2	15.1	10.3	1018.5	NW	12	7	21.6	12.2
9	Berlin	1019.9	-	0	0	15.2	12.2	1020.3	ESE	4	2	23.1	10.4
10	De Bilt	1021.2	-	0	0	12.0	11.9	1020.3	SE	4	3	24.4	13.5
11	Dublin	1019.2	SSW	4	7	16.0	14.3	1016.9	ESE	8	6	23.5	15.0
12	Cork	1020.1	SW	8	3	14.0	13.7	1017.9	SSE	10	7	17.3	16.0
13	Sofia	1010.9	ESE	2	3	20.4	13.4	1008.1	ENE	4	2	30.4	15.8
14	Belgrade	1011.0	WNW	2	-	23.8	19.7	1011.8	NNW	2	2	30.5	18.2
15	Budapest	-	-	-	-	-	-	-	-	-	-	-	-
16	Prague	1019.8	NW	2	-	14.9	11.7	1018.9	N	6	5	23.5	8.8
17	Munich	1018.2	E	2	7	16.4	14.6	1015.3	ENE	10	0	25.5	13.2
18	Strasbourg	1019.0	N	5	-	17.8	14.7	1015.9	NNE	17	-	26.8	15.8
19	Paris	1020.8	N	1	-	14.5	11.6	1017.9	ENE	8	3	25.6	12.8
20	Jersey	1021.3	E	7	0	14.0	12.3	1019.5	W	3	7	22.0	14.7
21	Milan	1014.0	W	3	4	17.7	15.8	1015.3	SW	3	8	19.9	18.5
22	Marseille	1013.2	S	5	-	18.6	14.7	1011.5	WSW	6	-	27.9	13.8
23	Bordeaux	1019.9	NNW	1	-	15.5	14.2	1015.9	ENE	6	-	25.8	13.0
24	Rome	1011.3	NE	3	-	18.1	14.7	1010.0	SSE	10	6	26.9	16.5
25	Ajaccio	1011.4	NNE	5	-	17.0	14.5	1010.9	S	10	7	23.1	15.4
26	Barcelona	1015.9	NNW	4	7	20.9	17.1	1013.7	SSW	8	6	25.8	16.9
27	Majorca	1016.3	E	4	3	17.3	14.4	1014.3	SW	9	7	25.0	13.8
28	Madrid	1014.2	ENE	7	0	20.5	12.8	1009.3	SW	5	1	28.7	12.4
29	Lisbon	1012.6	NNW	8	-	22.2	13.7	1010.5	S	2	-	31.3	16.8
30	Athens	1007.6	N	1	-	24.1	16.9	1007.5	NE	6	-	36.1	10.2
31	Malta	1010.9	W	1	4	21.7	18.1	1011.5	S	5	5	27.7	20.9
32	Gibraltar	1013.4	E	8	0	20.1	16.4	1013.3	E	14	0	23.8	15.1

Daily Weather Summary for Monday 24 June 2024

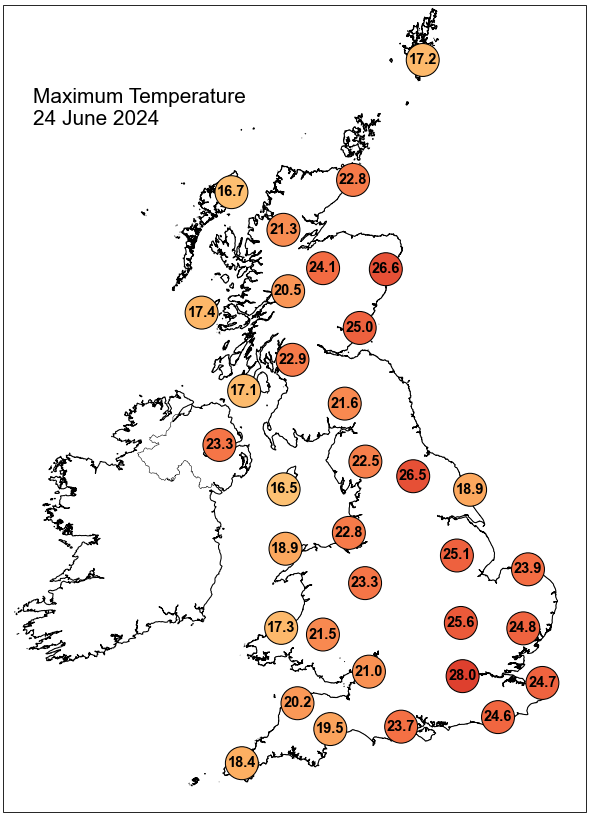

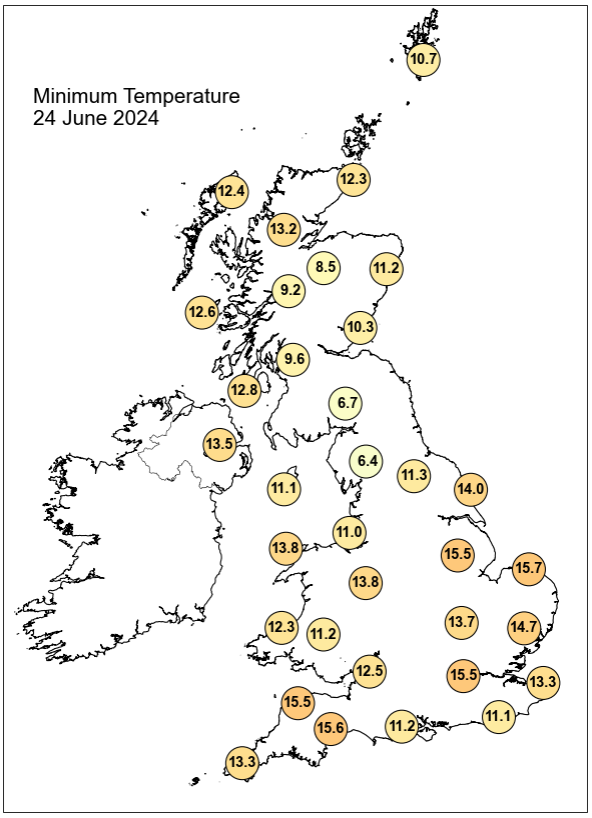

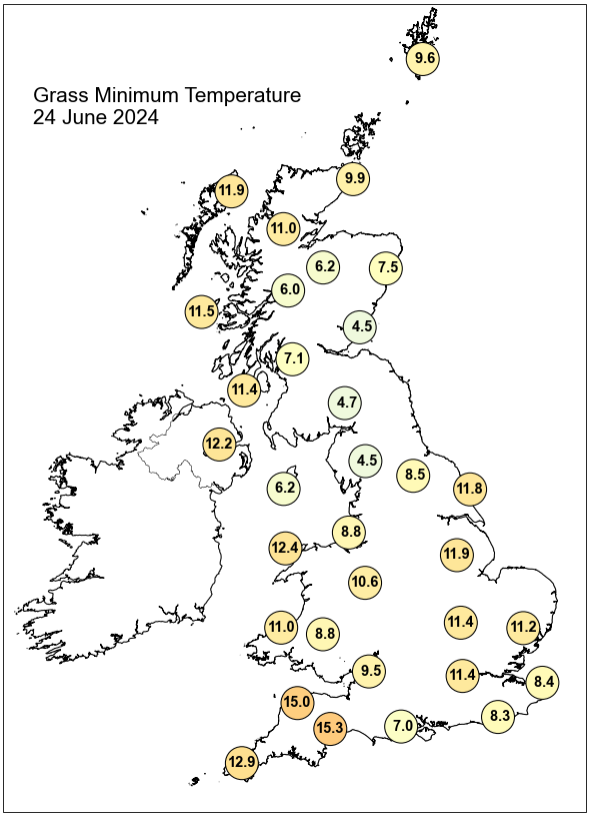

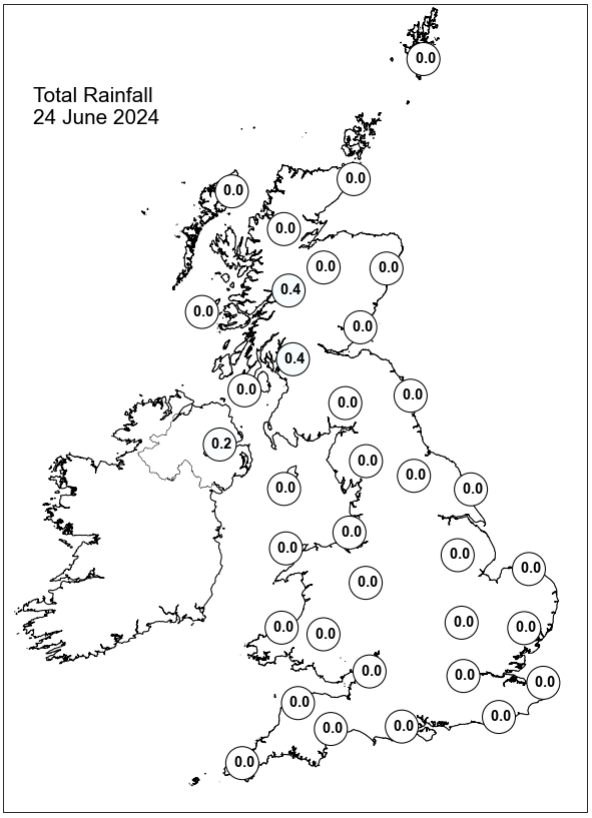

Daily Weather Summary for Monday 24 June 2024

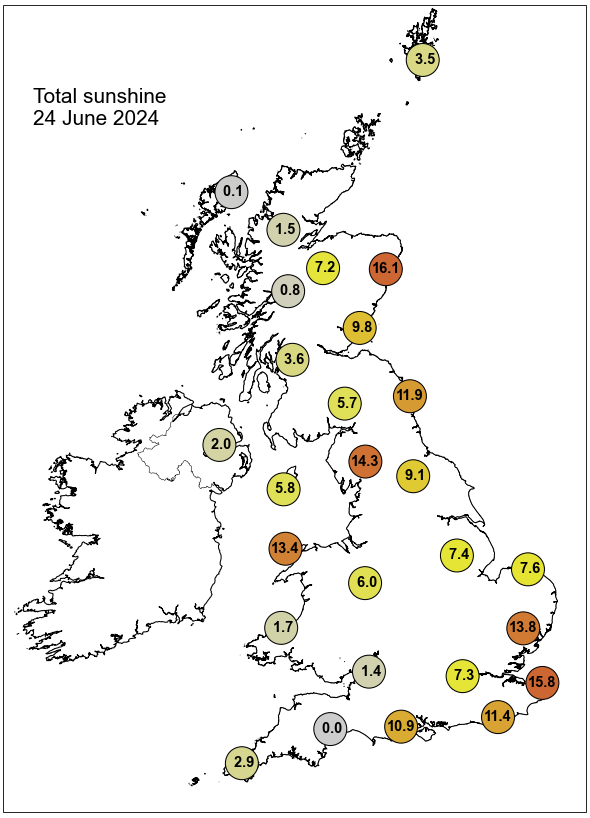

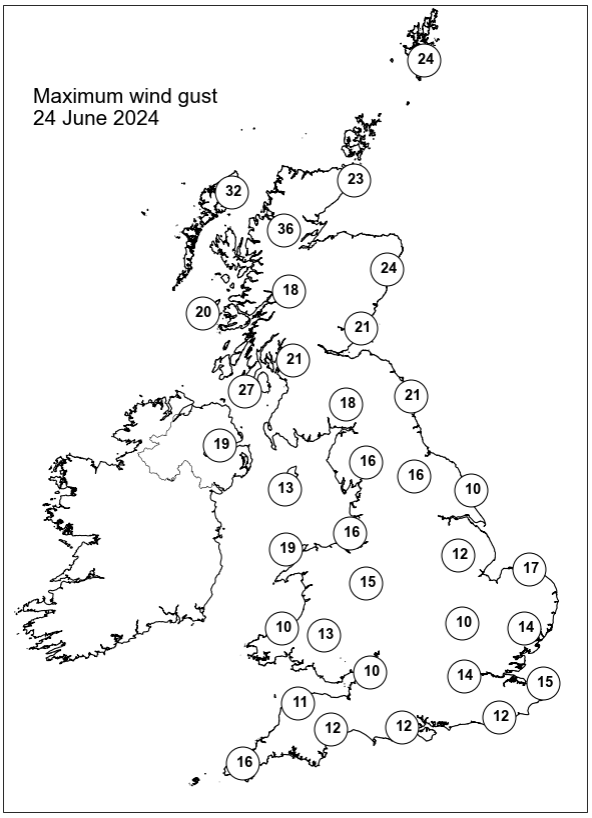

None of the selected stations observed a day of sleet or snow falling or non-zero snow depth at 0900 UTC.

Daily Weather Summary for Tuesday 25 June 2024

This day's summary created 02/07/2024 04:04

Summary of the UK Weather for Tuesday 25 June 2024

Tuesday started fairly dry and settled with high pressure dominating over the south of the UK. A cold front brought rain and drizzle across north-western Scotland and Northern Ireland, otherwise dry with light winds. This same front created cloudy conditions along the west and some central areas of England. Temperatures were close to average initially, however they turned increasingly above average from the southeast during the morning. Some coastal regions in the southwest held on to some low cloud and murky conditions for a time in the morning, but these cleared with rising daytime temperatures to leave a very warm, dry and bright day across England and Wales. Across Scotland and Northern Ireland however, a weak front brought cloudy conditions with patchy rain and the odd sharp shower later on. This front progressed eastward throughout the day, with cooler and clearer conditions arriving later to Northern Ireland and northwest Scotland. Winds were mostly light and temperatures above average overall.

Daily Extremes

Highest Maximum	**30.0°C** Chertsey, Abbey Mead P Sta (Surrey, 12mAMSL)
Lowest Maximum	**13.2°C** Fair Isle (Shetland, 57mAMSL)
Highest Minimum	**18.2°C** Carlton-in-cleveland (Cleveland, 103mAMSL)
Lowest Minimum	**9.7°C** Aboyne No 2 (Aberdeenshire, 140mAMSL)
Lowest Grass Minimum	**5.3°C** Benson (Oxfordshire, 57mAMSL)
Most Rainfall	**13.2mm** Aviemore (Inverness-shire, 228mAMSL)
Most Sunshine	**15.8hr** Tibenham Airfield (Norfolk, 52mAMSL) also Weybourne (Norfolk, 21mAMSL)
Highest Gust	**32Kt 37mph** Lerwick (Shetland, 82mAMSL)
Highest Gust (mountain)*	**48Kt 55mph** Cairngorm Summit (Inverness-shire, 1237mAMSL)
Greatest Snow Depth at 0900 UTC	No non-zero values.

mAMSL refers to station elevation in metres above mean sea level.

*Mountain stations are above 500mAMSL.

Daily Weather Summary for Tuesday 25 June 2024

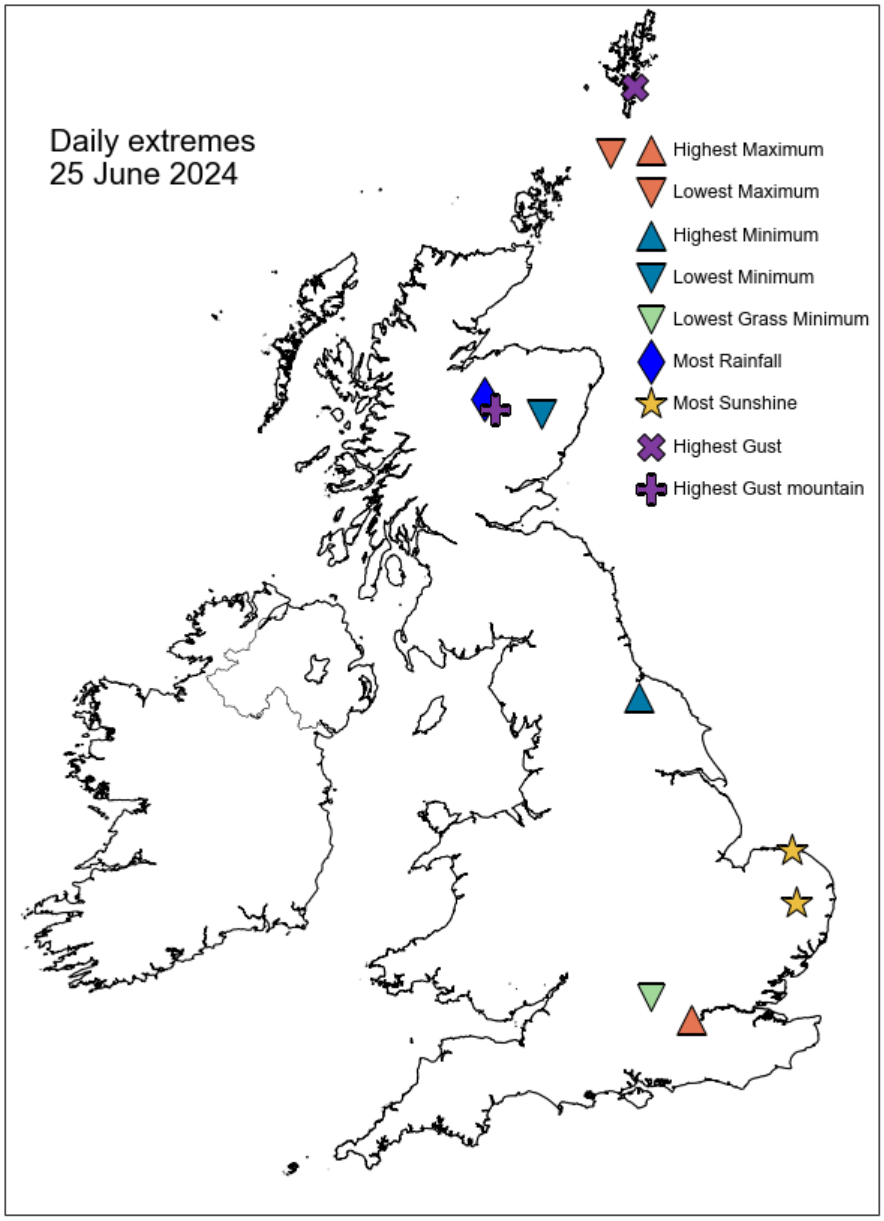

Daily Weather Summary for Tuesday 25 June 2024

North Atlantic and Europe analysis charts and satellite images at 0000 UTC

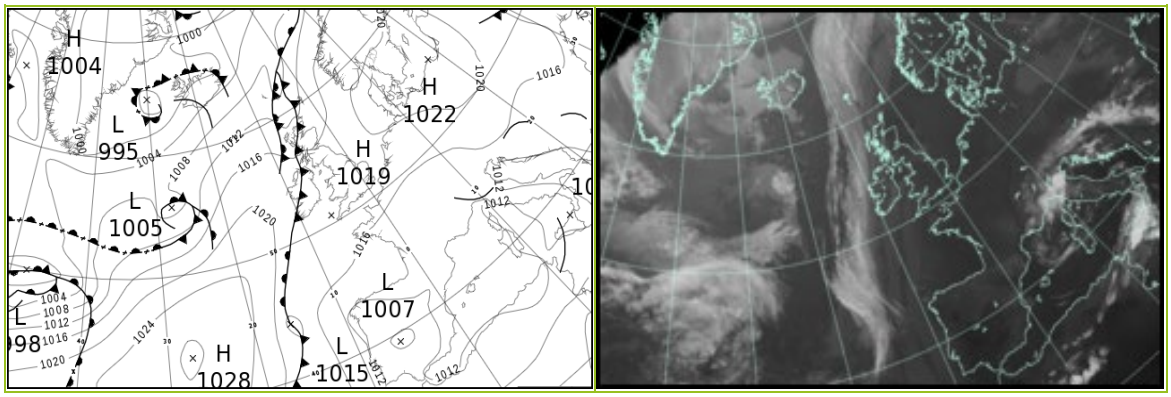

North Atlantic and Europe analysis charts and satellite images at 1200 UTC

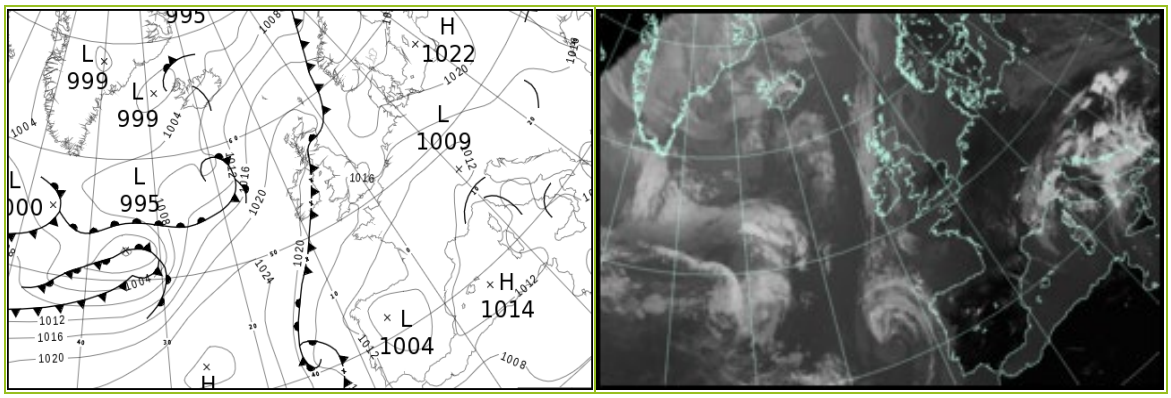

All satellite imagery copyright Met Office and EUMETSAT (European Organisation for the Exploitation of Meteorological Satellites). These show infra-red images from the geostationary MSG satellite. The rainfall rates are derived from both rain-radar and satellite data.

Daily Weather Summary for Tuesday 25 June 2024

UK satellite and rain-radar precipitation rates at (L) 0000 and (R) 1200 UTC

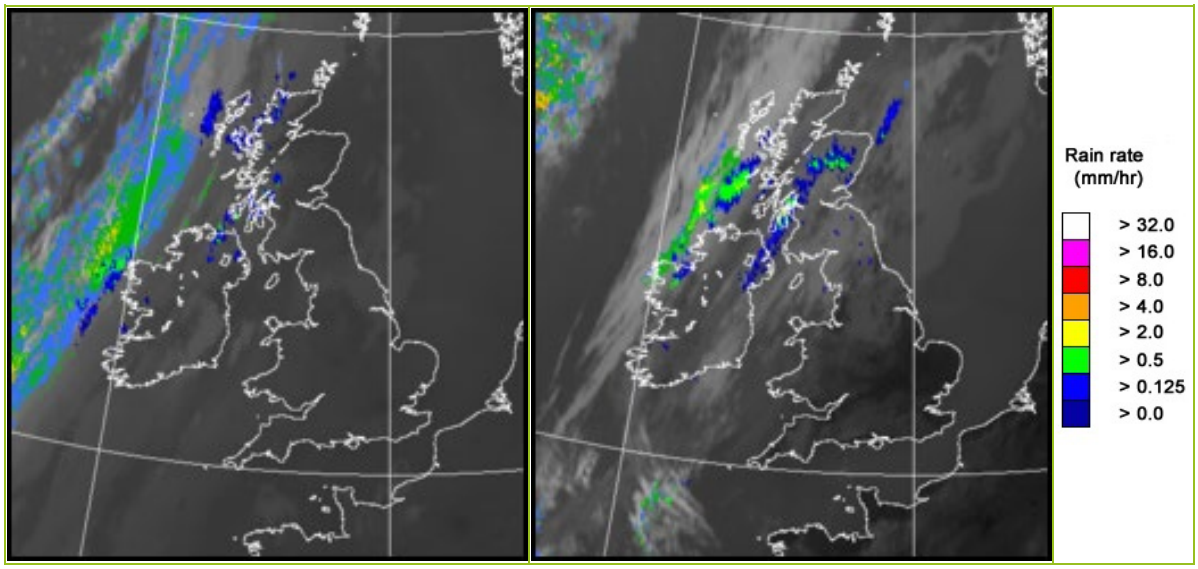

UK wind speed and direction at (L) 0000 and (R) 1200 UTC

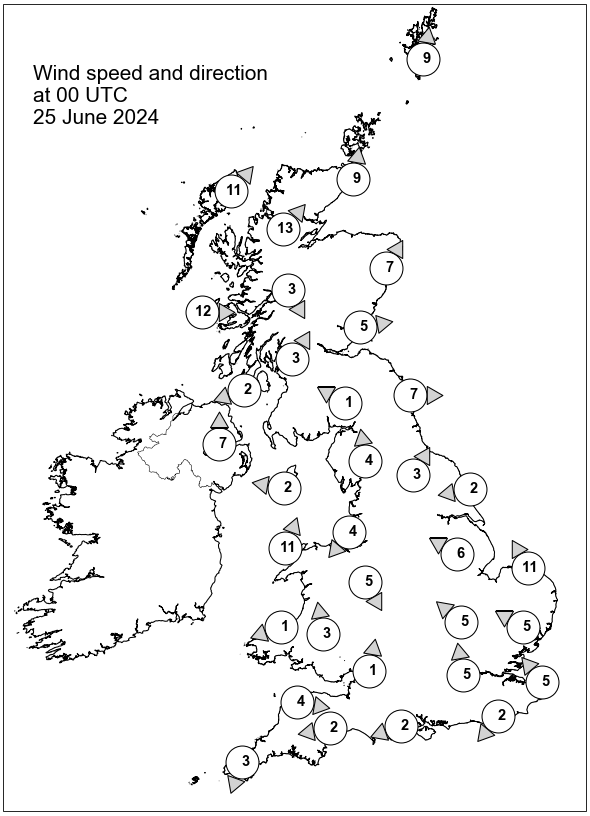

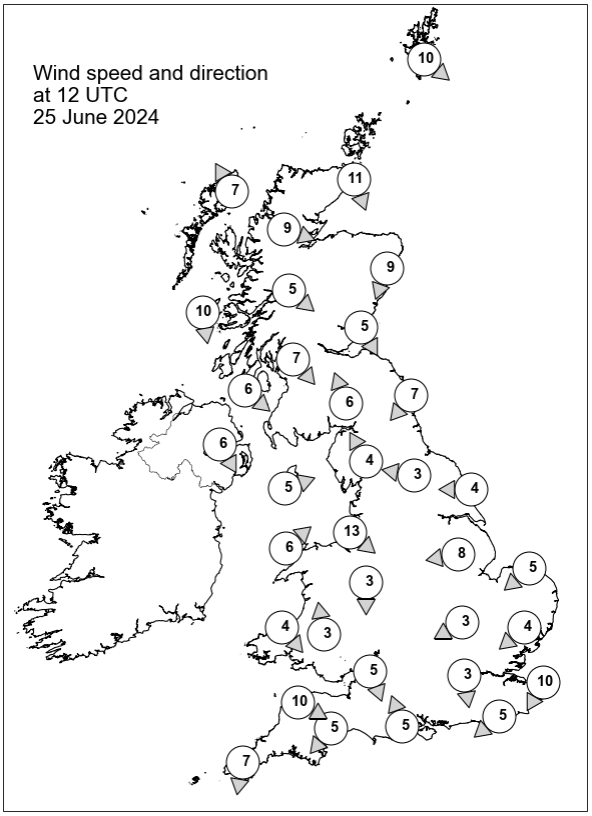

Daily Weather Summary for Tuesday 25 June 2024

Selected UK readings at (L) 0000 and (R) 1200 UTC

STATIONS		0000 UTC						1200 UTC					
NO	SITE	PRESS	WDIR	WSPD	CLOUD	TEMP	TDEW	PRESS	WDIR	WSPD	CLOUD	TEMP	TDEW
1	Lerwick	1012.9	S	9	8	11.5	11.2	1019.3	NW	10	1	14.5	8.3
2	Wick	1012.8	S	9	0	16.6	13.3	1020.2	NNW	11	8	14.4	8.9
3	Stornoway	1013.0	SW	11	8	13.7	12.7	1020.6	SSE	7	8	13.3	9.9
4	Loch Glascarnoch	1013.6	SW	13	-	16.4	12.8	1019.8	WNW	9	8	14.3	9.1
5	Aviemore	1014.2	-	-	0	16.4	12.9	1019.8	-	-	8	13.0	11.1
6	Dyce	1015.3	SSW	7	0	18.5	14.9	1019.9	NNE	9	8	13.7	11.4
7	Tulloch Bridge	1015.8	NNW	3	8	16.1	14.1	1019.1	NW	5	8	16.7	11.9
8	Tiree	1015.6	W	12	8	12.6	11.5	1021.0	N	10	8	13.1	10.1
9	Leuchars	1015.7	W	5	0	16.2	12.5	1018.7	NNW	5	3	17.1	13.3
10	Bishopton	1016.4	SSW	3	8	16.1	11.8	1018.5	NW	7	8	18.4	14.7
11	Machrihanish	1016.9	ENE	2	8	13.9	13.0	1019.8	NW	6	8	13.8	11.9
12	Boulmer	1016.9	W	7	1	-	-	1018.3	NE	7	8	-	-
13	Eskdalemuir	1018.4	ESE	1	8	12.0	11.6	1017.8	SSE	6	8	20.7	15.7
14	Aldergrove	1016.1	S	7	8	17.9	16.5	1019.9	NNW	6	8	13.8	12.8
15	Shap	1017.8	S	4	8	15.6	14.1	1017.0	SSE	4	7	22.0	15.3
16	Leeming	1017.3	SSW	3	8	19.4	16.5	1016.9	E	3	8	25.3	17.9
17	Ronaldsway	1017.8	E	2	5	12.9	11.8	1018.6	WSW	5	8	16.1	14.9
18	Bridlington	1017.4	E	2	8	16.3	12.8	1017.6	E	4	8	17.7	13.6
19	Crosby	1017.9	NE	4	1	14.7	13.2	1018.0	NW	13	2	19.1	14.5
20	Valley	1018.0	SSW	11	8	14.9	13.4	1018.5	SW	6	8	18.0	13.1
21	Waddington	1017.2	ESE	6	8	19.7	15.9	1016.5	E	8	1	25.7	15.4
22	Shawbury	1017.6	NNW	5	0	15.4	13.7	1016.7	N	3	8	23.0	16.5
23	Weybourne	1018.1	SSE	11	0	15.6	10.6	1017.4	NE	5	0	17.4	15.1
24	Bedford	1017.5	SE	5	0	15.5	12.7	1016.0	ENE	3	0	26.3	14.9
25	Aberporth	1018.3	ENE	1	8	14.2	13.6	1017.9	NW	4	8	15.1	13.3
26	Sennybridge	1018.6	S	3	0	11.8	11.0	1016.7	S	3	8	20.1	14.0
27	Wattisham	1018.2	ESE	5	0	15.4	11.5	1016.1	NE	4	0	24.5	12.3
28	Almondsbury	1017.7	S	1	0	12.5	11.9	1016.1	NNW	5	3	24.0	16.7
29	Heathrow	1017.6	S	5	0	18.2	13.8	1015.9	N	3	1	27.9	14.2
30	Manston	1018.0	SE	5	0	15.0	12.5	1016.5	NNE	10	0	22.0	11.7
31	Chivenor	1018.0	W	4	1	14.2	12.9	-	WNW	10	-	-	-
32	Exeter	1017.5	E	2	0	13.4	12.8	1015.9	NE	5	4	24.5	15.7
33	Herstmonceux	1017.8	NE	2	0	14.1	13.0	1015.4	NE	5	2	27.6	13.2
34	Hurn	1017.6	ENE	2	0	14.0	12.8	1015.7	SSE	5	1	25.6	14.4
35	Camborne	1018.3	NNE	3	8	14.2	13.1	1017.7	N	7	8	17.4	14.1

Daily Weather Summary for Tuesday 25 June 2024

Selected European readings at (L) 0000 and (R) 1200 UTC

STATIONS		0000 UTC						1200 UTC					
NO	SITE	PRESS	WDIR	WSPD	CLOUD	TEMP	TDEW	PRESS	WDIR	WSPD	CLOUD	TEMP	TDEW
1	Murmansk	1012.4	N	4	8	8.8	6.5	1011.6	N	6	4	15.7	9.0
2	Helsinki	1018.5	NW	8	0	12.3	7.0	1019.6	W	8	0	25.8	10.2
3	Stockholm	1020.7	SE	4	-	13.5	11.6	1020.3	S	10	-	26.1	9.7
4	Oslo	1018.9	S	4	-	14.3	13.4	1018.4	SSW	8	2	22.0	13.4
5	Reykjavik	1001.3	SSW	10	8	8.0	5.7	1004.5	SSW	16	6	10.6	5.6
6	Moscow	1013.6	-	0	2	12.0	9.0	1013.3	NW	2	6	21.8	10.6
7	Kiev	1015.2	-	0	0	16.4	13.8	1015.9	N	6	4	24.6	11.2
8	Warsaw	1020.7	NNE	6	7	18.4	13.0	1020.3	NNE	4	6	25.5	12.3
9	Berlin	1020.1	E	4	0	15.9	12.7	1018.5	E	10	1	25.5	12.0
10	De Bilt	1018.3	ENE	4	0	16.9	14.2	1015.7	NE	6	6	26.1	15.8
11	Dublin	1016.9	WSW	4	2	16.9	14.7	1019.3	NE	10	8	15.5	14.3
12	Cork	1017.5	SSW	6	8	14.9	14.8	1018.6	NNW	12	7	18.7	14.0
13	Sofia	1014.2	SSE	4	8	19.7	16.5	1011.7	ESE	6	5	30.2	13.8
14	Belgrade	1013.9	NNE	4	-	23.9	15.6	1012.4	ESE	6	4	32.5	18.4
15	Budapest	-	-	-	-	-	-	-	-	-	-	-	-
16	Prague	1019.4	SSE	2	-	14.9	9.5	1015.2	E	6	1	26.0	10.6
17	Munich	1014.9	ENE	6	0	18.1	12.5	1010.7	NE	10	0	25.4	14.1
18	Strasbourg	1014.5	NNE	8	-	18.7	13.5	1011.1	NE	14	-	27.8	15.5
19	Paris	1015.4	NNE	7	-	20.4	14.3	1012.7	ENE	5	1	28.8	16.4
20	Jersey	1017.2	E	8	0	14.9	12.5	1014.9	NNE	9	0	22.2	15.6
21	Milan	1013.6	SW	2	2	18.9	18.2	1013.9	N	2	6	23.3	19.8
22	Marseille	1013.1	SE	5	8	19.7	15.8	1012.4	S	11	-	25.7	16.0
23	Bordeaux	1012.8	NW	1	-	18.9	15.6	1010.1	ESE	7	-	29.5	14.9
24	Rome	1011.9	E	3	2	18.0	15.5	1011.5	W	5	6	25.2	15.2
25	Ajaccio	1012.5	NE	6	-	15.1	13.1	1012.1	WSW	8	7	25.3	16.4
26	Barcelona	1013.1	WSW	9	4	22.0	18.0	1011.9	WSW	18	1	25.8	19.1
27	Majorca	1013.8	ENE	4	2	18.3	15.9	1013.1	WSW	13	3	25.8	16.8
28	Madrid	1008.7	N	3	0	22.4	9.7	1006.0	S	3	1	31.6	13.7
29	Lisbon	1011.8	N	6	-	17.5	14.8	1012.8	NNW	9	-	23.3	13.8
30	Athens	1011.0	-	0	-	24.2	16.0	1011.0	N	9	0	35.2	7.5
31	Malta	1010.7	NNE	9	6	23.6	20.8	1008.3	ESE	21	0	29.3	22.2
32	Gibraltar	1012.8	E	11	7	20.6	18.4	1012.5	ESE	12	0	23.5	18.6

Daily Weather Summary for Tuesday 25 June 2024

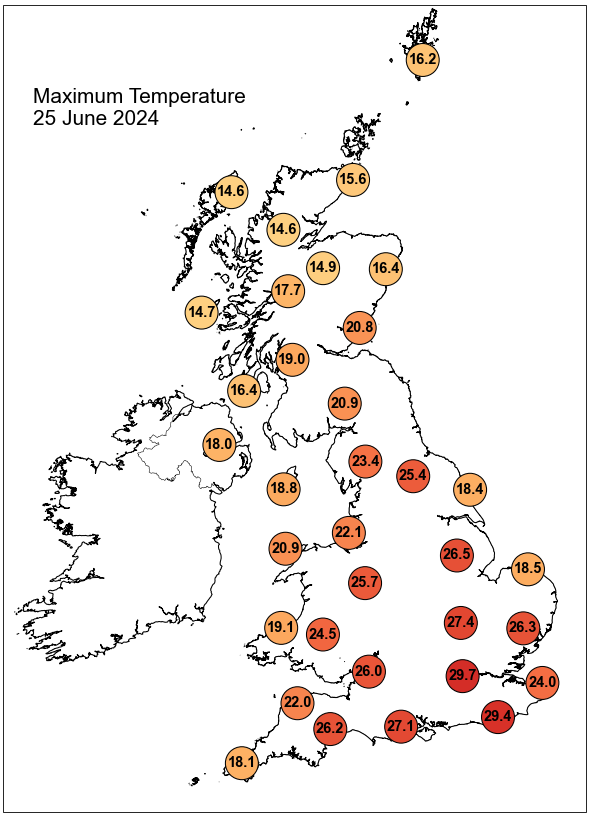

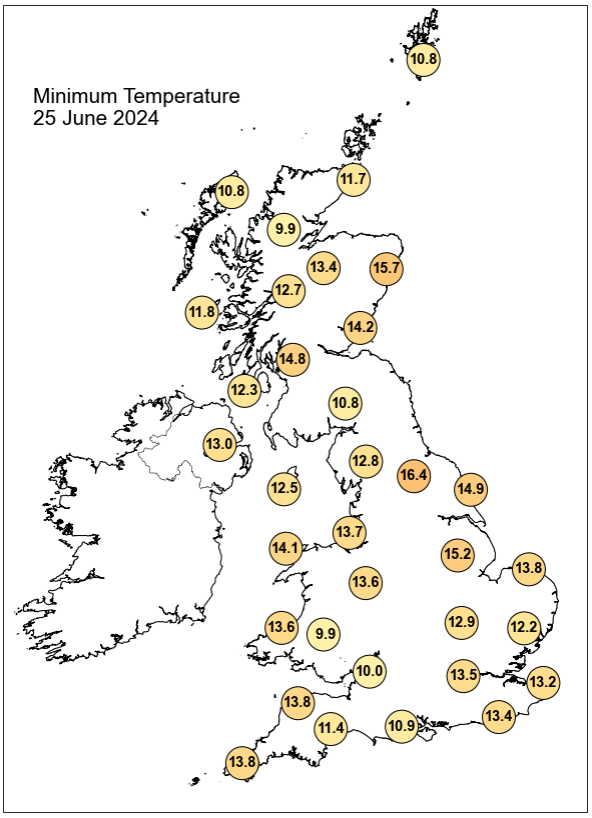

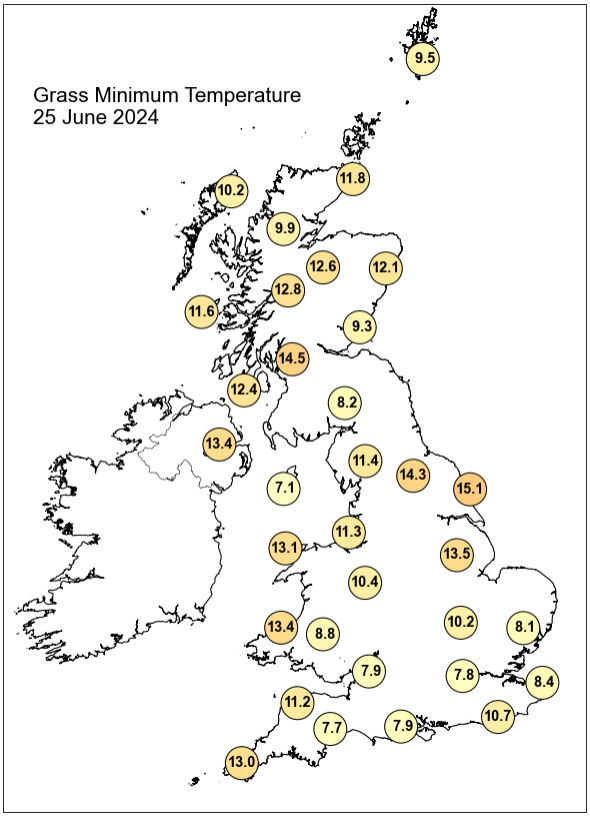

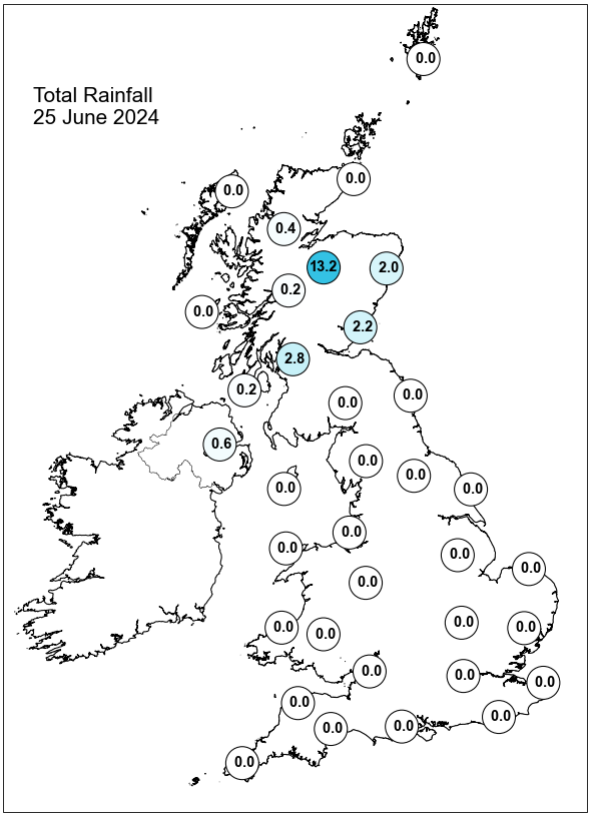

Daily Weather Summary for Tuesday 25 June 2024

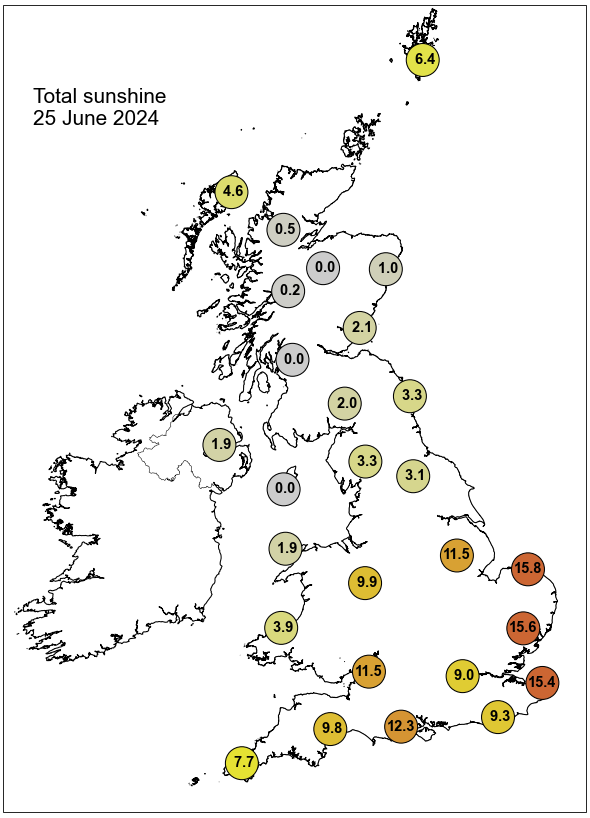

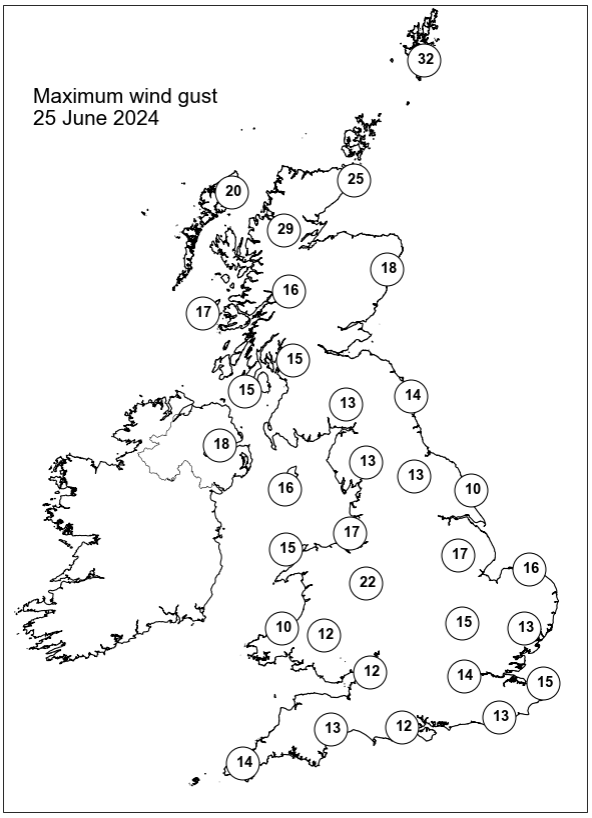

None of the selected stations observed a day of sleet or snow falling or non-zero snow depth at 0900 UTC.

Daily Weather Summary for Wednesday 26 June 2024

This day's summary created 03/07/2024 04:02

Summary of the UK Weather for Wednesday 26 June 2024

Some organised showery rain across areas of southern Scotland and northern England as a front moved eastwards across the country. The band of cloud associated with this front extended across parts of Wales and the midlands as well. Elsewhere there were clear spells with some areas of low cloud, especially in the south-west. There were large areas of low cloud in the far southwest and inland from the North Sea, leading to a murky start to the day here. This low cloud cleared through the morning with rising temperatures over land, but lingered around some coastal areas. Through the day, it was hot with plenty of sunshine across England and Wales. In Scotland and Northern Ireland, though there were some sunny spells, it was largely cloudy with some outbreaks of rain associated with weak fronts. An unseasonably deep area of low pressure progressed eastwards towards the northwest of the UK, bringing thickening cloud and stronger winds into the night, as well as heavy showery bursts of rain. The leading cold front weakened as it travelled eastwards across England and Wales.

Daily Extremes

Highest Maximum	**30.5°C** Wisley (Surrey, 38mAMSL)
Lowest Maximum	**12.6°C** Fair Isle (Shetland, 57mAMSL)
Highest Minimum	**17.3°C** Morecambe No 2 (Lancashire, 7mAMSL)
Lowest Minimum	**1.5°C** Lough Navar Forest (Fermanagh, 126mAMSL)
Lowest Grass Minimum	**-2.0°C** Magilligan No 2 (Londonderry, 6mAMSL)
Most Rainfall	**8.8mm** Stornoway Airport (Western Isles, 15mAMSL)
Most Sunshine	**15.0hr** Preston, Cove House (Dorset, 44mAMSL)
Highest Gust	**35Kt 40mph** Dyce (Aberdeenshire, 65mAMSL)
Highest Gust (mountain)*	**52Kt 60mph** Cairngorm Summit (Inverness-shire, 1237mAMSL)
Greatest Snow Depth at 0900 UTC	No non-zero values.

mAMSL refers to station elevation in metres above mean sea level.

*Mountain stations are above 500mAMSL.

Daily Weather Summary for Wednesday 26 June 2024

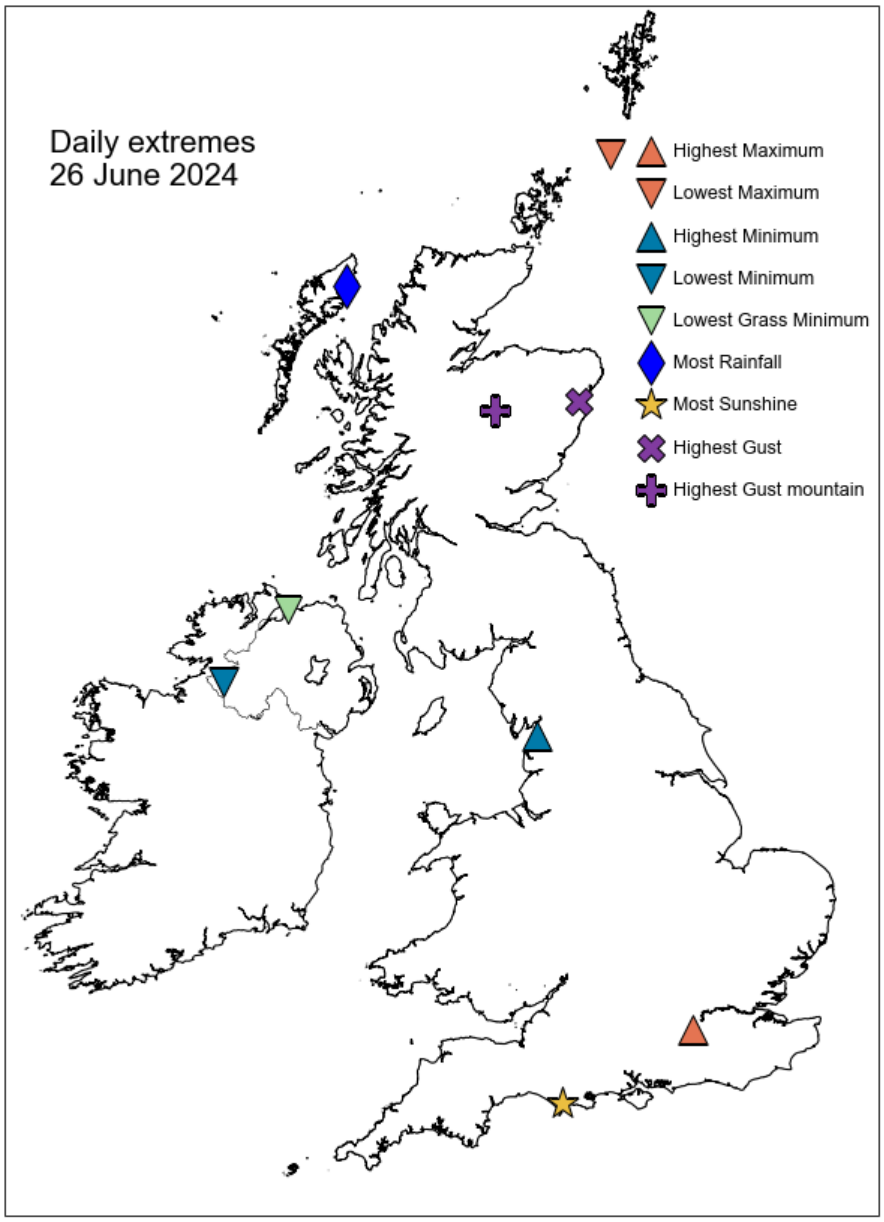

Daily Weather Summary for Wednesday 26 June 2024

North Atlantic and Europe analysis charts and satellite images at 0000 UTC

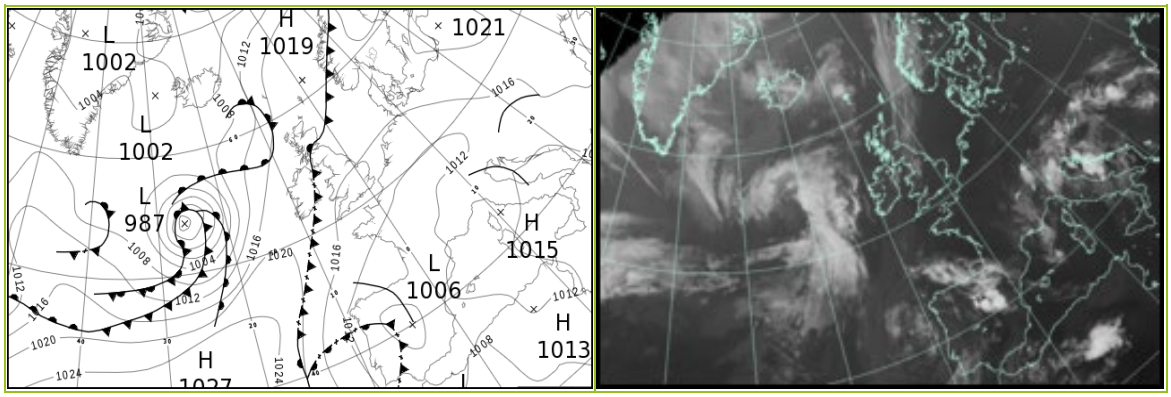

North Atlantic and Europe analysis charts and satellite images at 1200 UTC

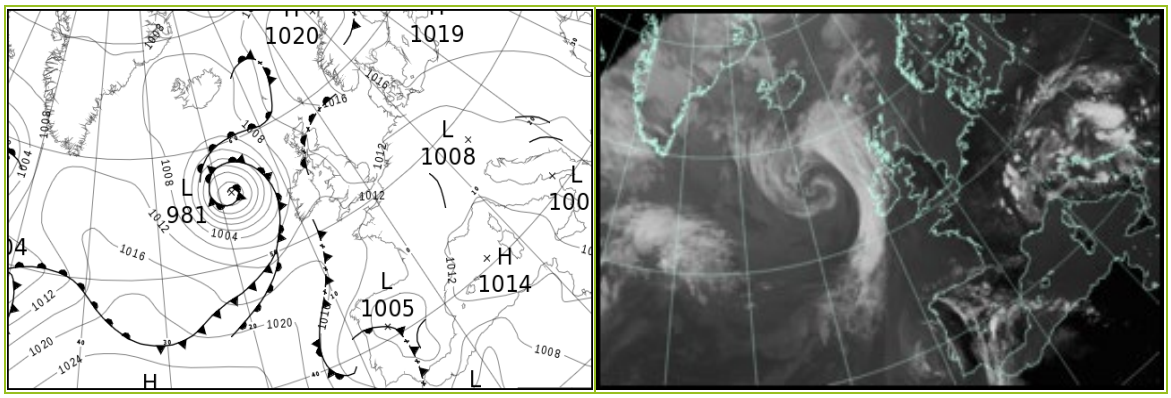

All satellite imagery copyright Met Office and EUMETSAT (European Organisation for the Exploitation of Meteorological Satellites). These show infra-red images from the geostationary MSG satellite. The rainfall rates are derived from both rain-radar and satellite data.

Daily Weather Summary for Wednesday 26 June 2024

UK satellite and rain-radar precipitation rates at (L) 0000 and (R) 1200 UTC

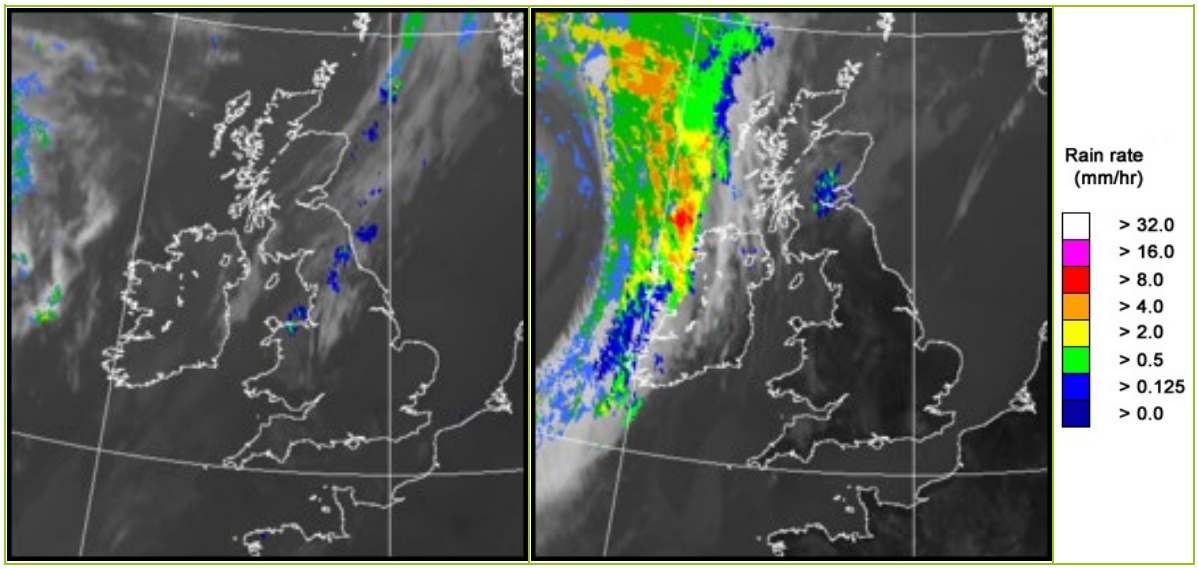

UK wind speed and direction at (L) 0000 and (R) 1200 UTC

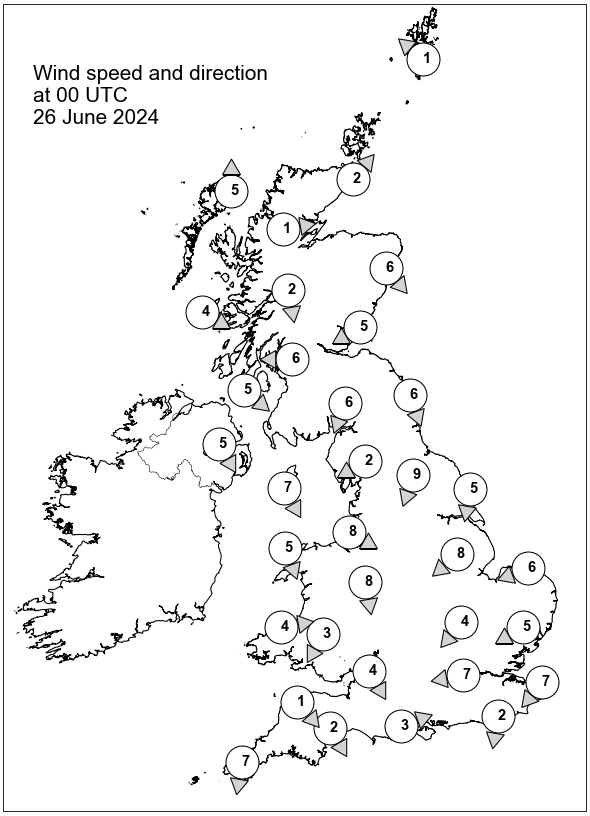

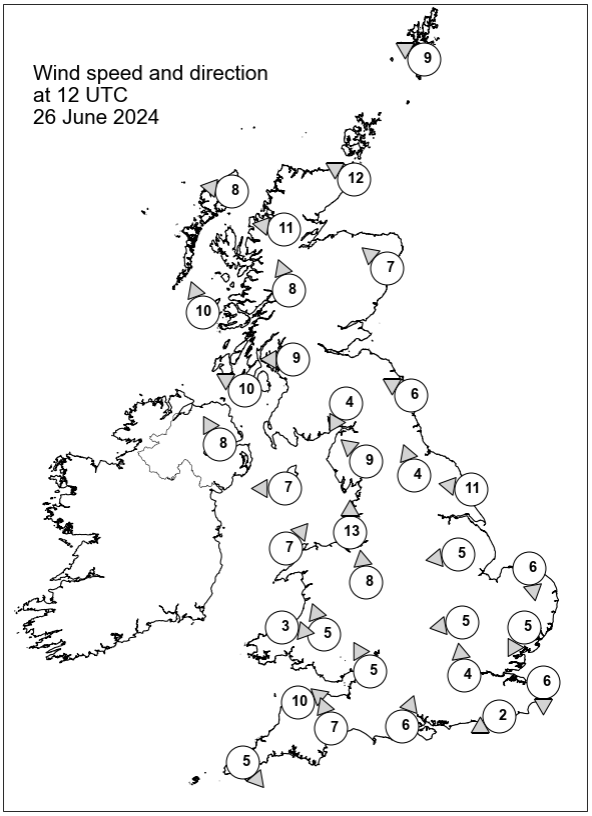

Daily Weather Summary for Wednesday 26 June 2024

Selected UK readings at (L) 0000 and (R) 1200 UTC

STATIONS		0000 UTC						1200 UTC					
NO	SITE	PRESS	WDIR	WSPD	CLOUD	TEMP	TDEW	PRESS	WDIR	WSPD	CLOUD	TEMP	TDEW
1	Lerwick	1019.9	SE	1	3	8.0	7.4	1016.2	ESE	9	8	12.0	9.5
2	Wick	1019.8	SW	2	8	8.7	7.8	1013.8	ESE	12	8	12.7	11.4
3	Stornoway	1018.5	S	5	0	9.0	7.7	1010.6	E	8	8	17.2	10.5
4	Loch Glascarnoch	1020.4	W	1	0	5.6	4.5	1011.3	E	11	8	16.5	13.3
5	Aviemore	1019.1	-	-	8	11.2	10.9	1011.7	-	-	8	16.2	12.9
6	Dyce	1019.8	NW	6	8	11.2	10.2	1014.1	SE	7	8	14.8	13.0
7	Tulloch Bridge	1019.6	N	2	8	12.2	11.2	1011.8	SSE	8	8	16.9	12.7
8	Tiree	1019.1	WNW	4	0	7.8	7.2	1010.0	SSE	10	8	14.4	12.1
9	Leuchars	1019.7	ENE	5	8	11.8	11.0	-	-	-	8	-	-
10	Bishopton	1018.9	E	6	8	12.4	11.1	1012.0	E	9	8	15.9	13.7
11	Machrihanish	1018.9	NW	5	0	9.6	8.5	1010.8	ESE	10	8	16.7	14.2
12	Boulmer	1018.6	NNW	6	8	-	-	1014.1	ESE	6	8	-	-
13	Eskdalemuir	1018.7	NNE	6	8	12.5	11.9	1012.3	NNE	4	5	20.7	14.3
14	Aldergrove	1019.2	NNW	5	8	9.8	8.5	1010.8	SSE	8	8	18.1	14.6
15	Shap	1017.1	ENE	2	8	16.6	14.6	1012.0	SE	9	0	21.1	13.9
16	Leeming	1017.6	NNE	9	8	15.5	14.4	1013.0	SSE	4	2	23.0	14.2
17	Ronaldsway	1017.1	NNW	7	2	13.8	11.8	1011.9	E	7	4	18.7	16.3
18	Bridlington	1017.1	N	5	8	14.6	14.3	1013.7	E	11	3	19.1	14.4
19	Crosby	1016.9	WNW	8	8	16.5	14.8	1011.7	S	13	0	24.5	16.5
20	Valley	1017.4	NNW	5	8	13.4	12.3	1011.5	SW	7	0	20.5	14.4
21	Waddington	1016.4	NE	8	0	14.4	13.5	1013.0	E	5	0	22.0	12.8
22	Shawbury	1016.5	N	8	6	15.3	14.2	1012.1	S	8	3	23.6	15.4
23	Weybourne	1016.1	ENE	6	6	14.9	14.5	1013.4	N	6	8	16.3	15.1
24	Bedford	1015.7	NE	4	0	15.5	14.1	1012.7	E	5	0	24.2	14.4
25	Aberporth	1016.4	W	4	2	13.2	12.8	1011.9	W	3	8	18.9	16.1
26	Sennybridge	1016.3	NNE	3	7	15.5	14.7	1011.3	SSE	5	2	23.5	15.0
27	Wattisham	1015.6	ENE	5	0	15.4	12.6	1012.0	NNE	5	0	24.2	17.5
28	Almondsbury	1015.0	NNW	4	1	18.2	16.0	1011.7	SSE	5	4	24.9	15.7
29	Heathrow	1015.1	E	7	0	18.8	12.4	1011.9	S	4	1	28.3	13.3
30	Manston	1014.5	NE	7	0	16.6	14.1	1012.5	N	6	8	19.1	16.4
31	Chivenor	1015.6	NW	1	2	13.7	12.6	1012.3	WSW	10	8	18.6	15.5
32	Exeter	1015.1	NNW	2	6	14.6	13.1	-	SSE	7	-	-	-
33	Herstmonceux	1014.5	N	2	0	15.7	12.1	1011.6	ENE	2	6	27.8	17.3
34	Hurn	1014.6	WSW	3	1	17.9	14.5	1012.4	SSW	6	0	25.6	13.3
35	Camborne	1015.9	N	7	8	15.1	14.1	1013.1	NW	5	6	17.7	15.5

Daily Weather Summary for Wednesday 26 June 2024

Selected European readings at (L) 0000 and (R) 1200 UTC

STATIONS		0000 UTC						1200 UTC					
NO	SITE	PRESS	WDIR	WSPD	CLOUD	TEMP	TDEW	PRESS	WDIR	WSPD	CLOUD	TEMP	TDEW
1	Murmansk	1009.0	SSW	10	6	14.4	9.5	1015.6	NE	8	7	13.5	4.5
2	Helsinki	1018.5	W	4	0	14.6	11.4	1015.9	W	10	0	26.8	12.1
3	Stockholm	1017.8	S	2	-	16.4	11.9	1015.9	W	6	-	27.1	12.4
4	Oslo	1016.5	SSW	4	-	15.9	14.4	1015.6	SW	6	1	23.2	16.5
5	Reykjavik	1005.2	SSE	4	8	8.1	6.2	1007.1	N	5	7	9.1	6.5
6	Moscow	1012.4	WNW	2	8	16.3	10.6	1010.8	NNW	6	3	22.4	10.8
7	Kiev	1018.9	-	0	0	16.2	11.5	1017.2	NNE	4	2	26.2	9.8
8	Warsaw	1019.1	ESE	4	0	19.2	14.9	1016.1	E	10	3	28.0	12.8
9	Berlin	1015.6	E	8	0	19.3	13.6	1012.7	E	10	0	30.0	15.8
10	De Bilt	1013.6	NE	6	0	20.0	17.3	1011.1	E	6	0	28.4	15.1
11	Dublin	1018.4	WNW	2	5	11.1	10.8	1011.3	ESE	8	6	20.4	12.8
12	Cork	1018.3	NW	10	6	14.4	11.3	1012.5	SSW	14	7	17.4	14.0
13	Sofia	1014.3	SE	2	2	22.2	16.4	1012.2	E	6	3	29.6	17.0
14	Belgrade	1013.9	S	2	-	22.2	22.2	1014.2	ESE	6	8	22.9	18.7
15	Budapest	-	-	-	-	-	-	-	-	-	-	-	-
16	Prague	1013.2	ENE	6	-	20.4	14.3	1010.7	E	16	5	28.0	14.3
17	Munich	1009.6	WSW	6	8	19.7	14.9	1008.8	NW	6	5	24.6	15.6
18	Strasbourg	1010.9	NNW	2	-	18.1	14.6	1010.2	SE	6	-	26.5	18.1
19	Paris	1011.4	N	6	-	21.8	15.6	1010.3	S	2	4	29.3	16.1
20	Jersey	1014.0	NNE	8	0	16.2	13.9	1012.0	W	5	0	23.4	15.2
21	Milan	1012.7	NE	2	1	18.4	17.9	1012.9	N	2	4	24.6	18.2
22	Marseille	1012.7	SE	4	8	19.9	16.9	1013.0	W	7	-	27.4	15.4
23	Bordeaux	1009.9	NNE	2	-	21.6	17.6	1010.1	SSE	2	-	32.1	17.2
24	Rome	1011.1	NW	3	2	17.2	15.2	1011.8	W	13	-	25.6	16.6
25	Ajaccio	1012.8	NE	6	-	16.1	14.1	1013.3	SW	10	-	27.9	14.9
26	Barcelona	1012.3	WNW	2	-	21.6	17.8	1012.2	SW	13	4	25.5	19.6
27	Majorca	1012.8	NE	3	5	18.0	15.9	1011.7	W	10	1	29.8	17.7
28	Madrid	1006.4	NNE	3	7	25.3	14.7	1005.8	SSE	9	6	31.8	14.4
29	Lisbon	1011.5	N	5	-	17.7	14.2	1010.7	SW	6	-	18.4	17.5
30	Athens	1011.5	N	9	-	28.6	12.3	1012.3	N	10	0	34.8	11.1
31	Malta	1008.6	NNE	5	7	24.4	22.8	1011.1	WNW	10	1	30.3	19.6
32	Gibraltar	1010.5	WNW	3	0	19.9	18.2	1010.5	SW	12	0	24.3	16.9

Daily Weather Summary for Wednesday 26 June 2024

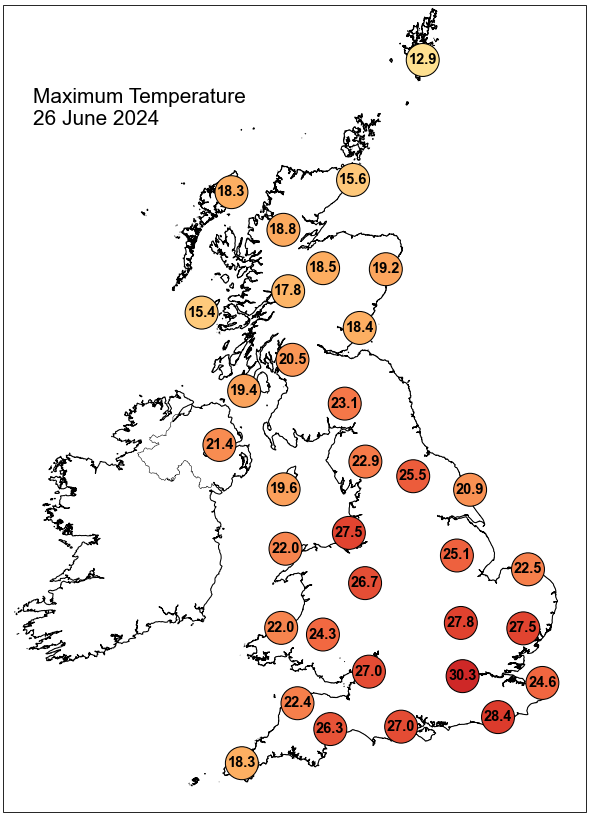

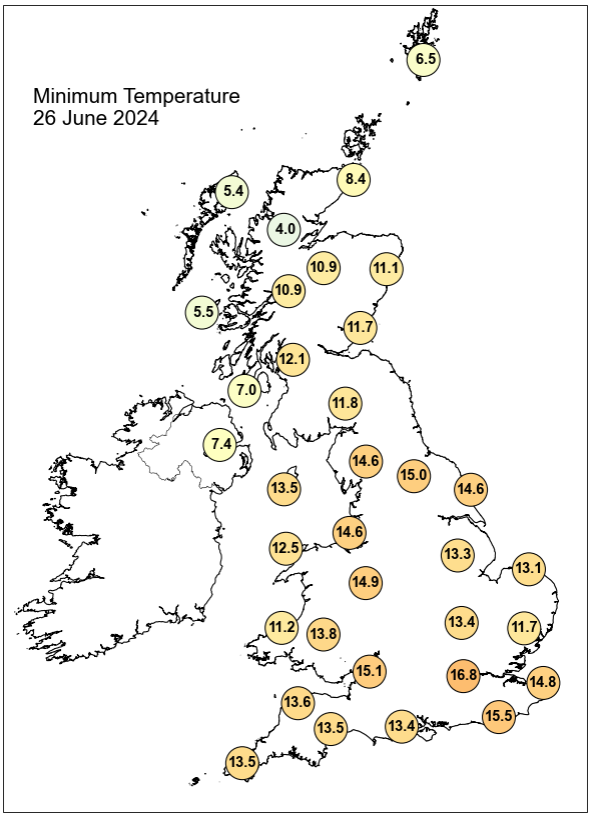

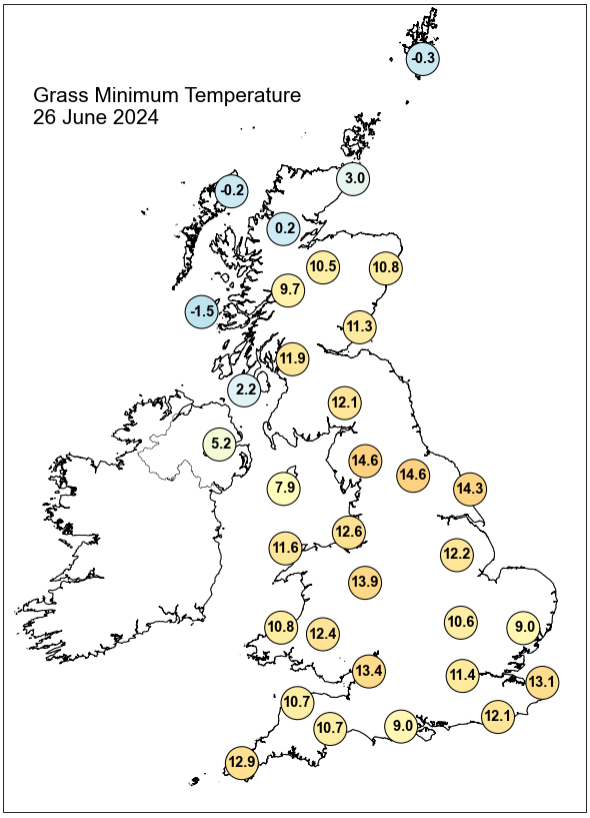

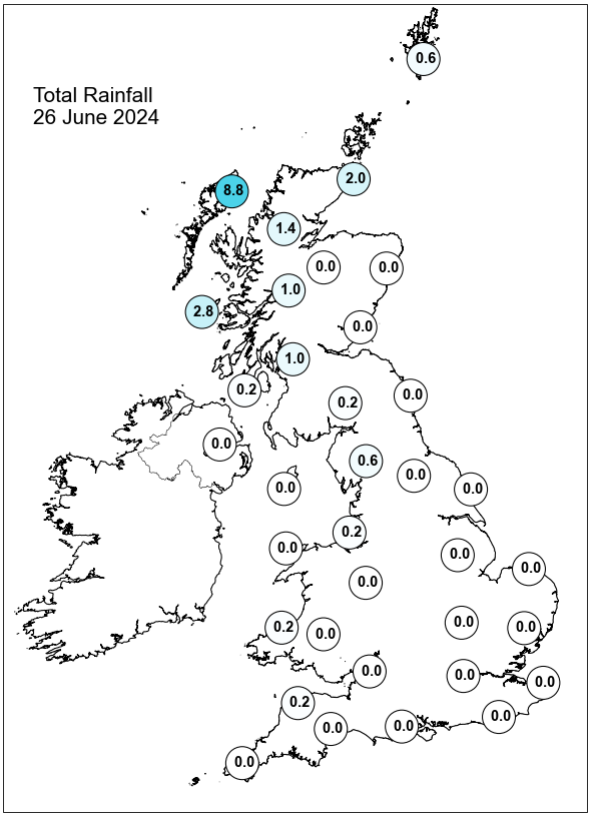

Daily Weather Summary for Wednesday 26 June 2024

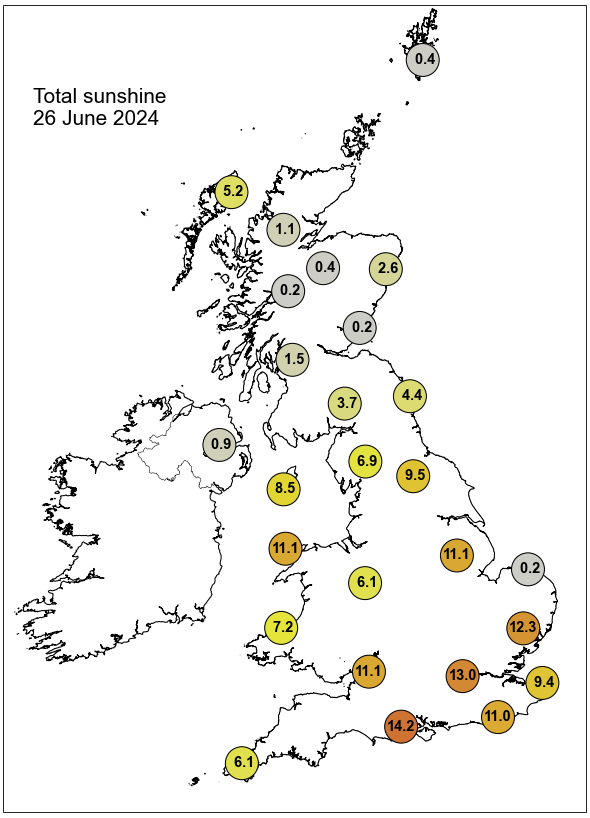

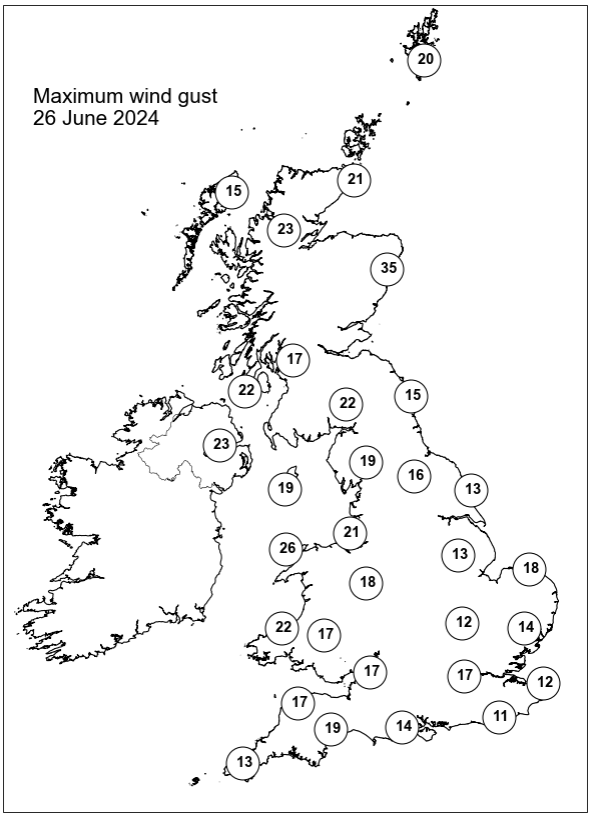

None of the selected stations observed a day of sleet or snow falling or non-zero snow depth at 0900 UTC.

Daily Weather Summary for Thursday 27 June 2024

This day's summary created 04/07/2024 04:02

Summary of the UK Weather for Thursday 27 June 2024

The band of rain in the west moved east, ahead of which there were some heavy, showery outbreaks running northeast across Scotland. Dry elsewhere with clear spells and a few fog patches, mainly in coastal areas. A narrow band of patchy light rain (though heavy far north east at first) moved east across England and Wales. Cool and windy in the northwest with rain, showers and coastal gales. A mature and unusually deep low for the time of year dominated across the UK today, sat to the northwest. This brought a narrow band of patchy rain eastwards with heavy bursts and thunder in the northeast, but this faded in the south. The northwest was cool with strong gusty winds and rain, some spread into northwest Wales, and the southeast remained warm and dry. It was a warm day ahead of the cold front in the far southeast in the sunshine.

Daily Extremes

Highest Maximum	**26.0°C** Faversham (Kent, 46mAMSL)
Lowest Maximum	**11.7°C** Lough Navar Forest (Fermanagh, 126mAMSL)
Highest Minimum	**17.9°C** London, St James's Park (Greater London, 5mAMSL)
Lowest Minimum	**10.6°C** Killylane (Antrim, 250mAMSL)
Lowest Grass Minimum	**7.7°C** Benson (Oxfordshire, 57mAMSL)
Most Rainfall	**49.8mm** Honister Pass (Cumbria, 358mAMSL)
Most Sunshine	**12.9hr** Aberporth (Dyfed, 133mAMSL)
Highest Gust	**45Kt 52mph** Capel Curig No 3 (Gwynedd, 216mAMSL)
Highest Gust (mountain)*	**66Kt 76mph** Cairngorm Summit (Inverness-shire, 1237mAMSL)
Greatest Snow Depth at 0900 UTC	No non-zero values.

mAMSL refers to station elevation in metres above mean sea level.

*Mountain stations are above 500mAMSL.

Daily Weather Summary for Thursday 27 June 2024

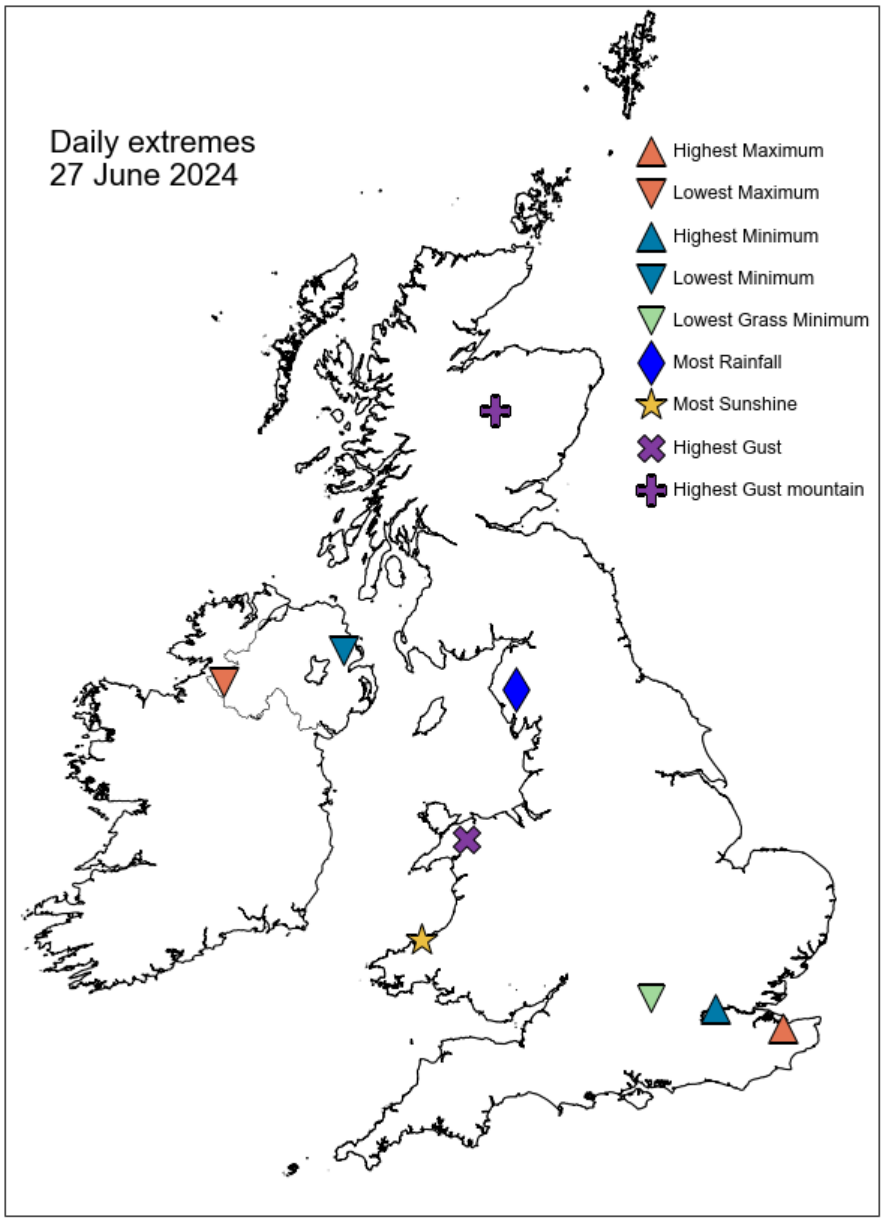

Daily Weather Summary for Thursday 27 June 2024

North Atlantic and Europe analysis charts and satellite images at 0000 UTC

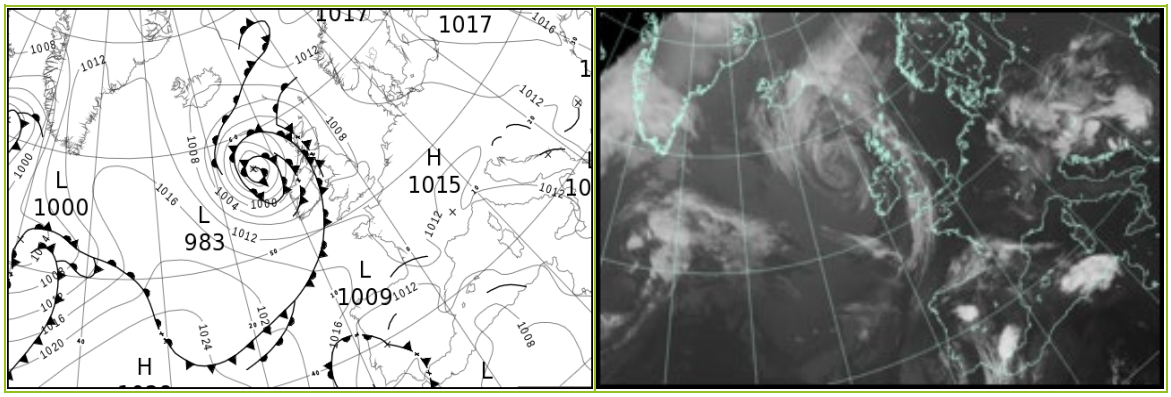

North Atlantic and Europe analysis charts and satellite images at 1200 UTC

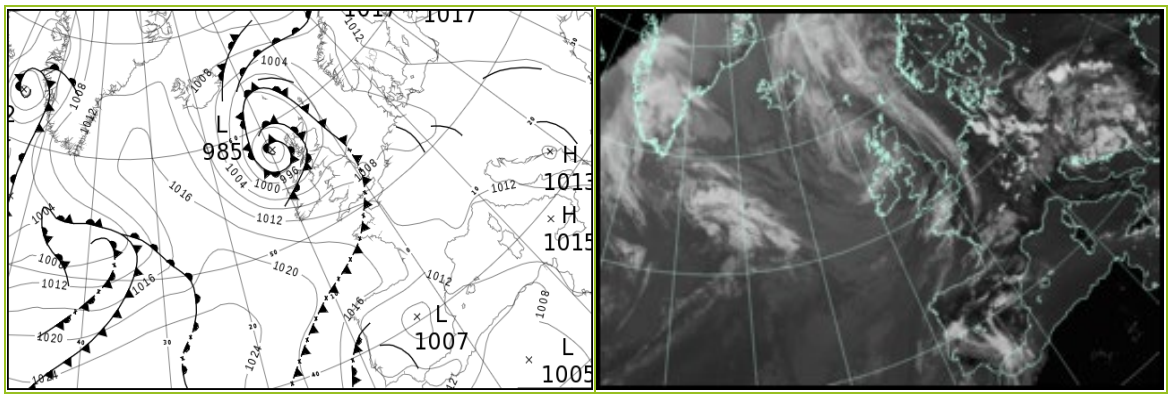

All satellite imagery copyright Met Office and EUMETSAT (European Organisation for the Exploitation of Meteorological Satellites). These show infra-red images from the geostationary MSG satellite. The rainfall rates are derived from both rain-radar and satellite data.

Daily Weather Summary for Thursday 27 June 2024

UK satellite and rain-radar precipitation rates at (L) 0000 and (R) 1200 UTC

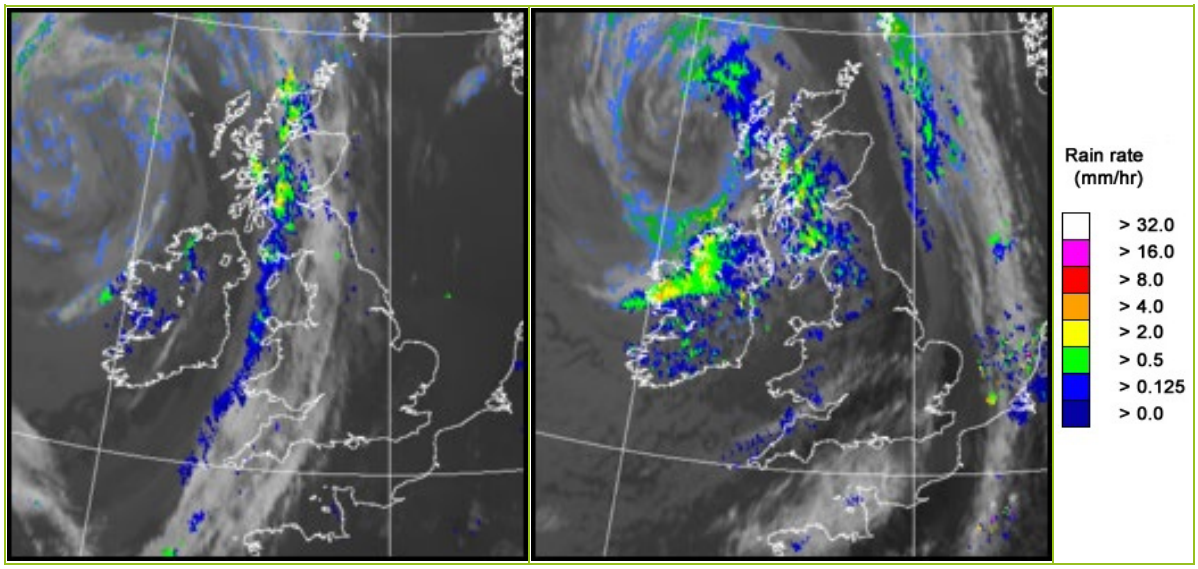

UK wind speed and direction at (L) 0000 and (R) 1200 UTC

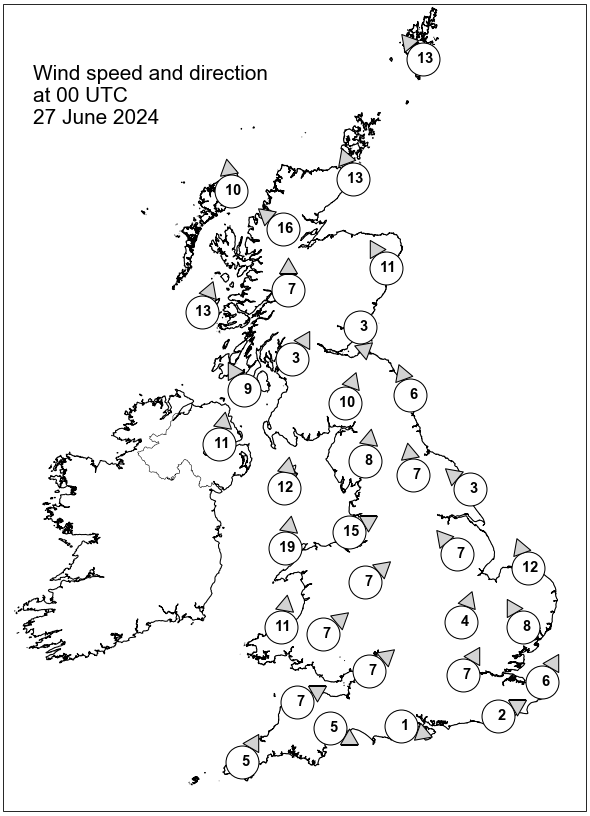

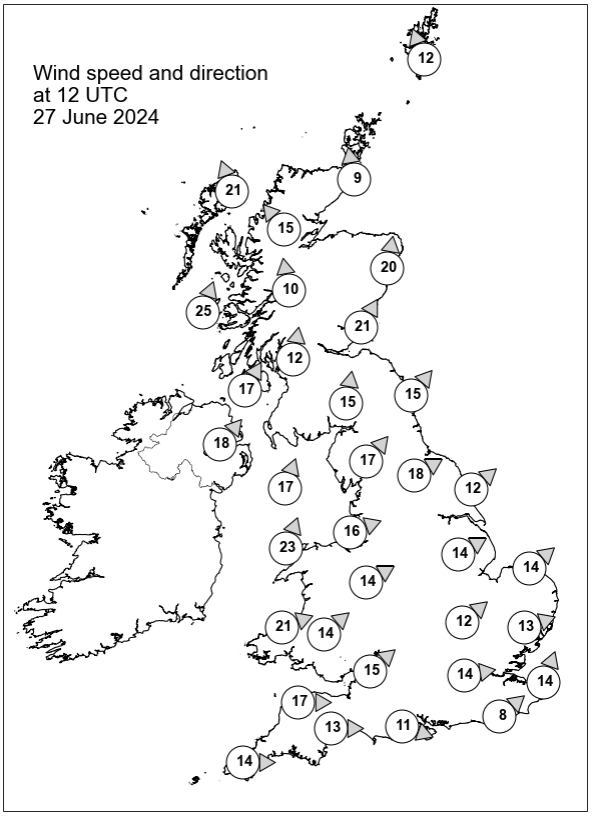

Daily Weather Summary for Thursday 27 June 2024

Selected UK readings at (L) 0000 and (R) 1200 UTC

STATIONS		0000 UTC						1200 UTC					
NO	SITE	PRESS	WDIR	WSPD	CLOUD	TEMP	TDEW	PRESS	WDIR	WSPD	CLOUD	TEMP	TDEW
1	Lerwick	1006.5	SE	13	8	11.6	11.6	998.5	SSE	12	8	12.4	12.4
2	Wick	1002.9	SSE	13	8	13.4	12.2	995.7	S	9	8	17.5	10.1
3	Stornoway	999.2	S	10	8	13.8	12.7	992.1	SSE	21	8	13.2	11.0
4	Loch Glascarnoch	1000.5	SE	16	8	15.2	12.2	994.1	SE	15	8	15.8	9.4
5	Aviemore	1002.1	-	-	8	15.5	12.9	995.8	-	-	8	16.0	8.7
6	Dyce	1004.5	SSE	11	8	13.9	12.7	998.0	S	20	8	17.7	9.6
7	Tulloch Bridge	1002.2	S	7	8	15.1	12.8	996.5	S	10	8	13.1	11.0
8	Tiree	999.7	SSW	13	8	13.9	11.2	992.3	SSW	25	8	12.9	11.2
9	Leuchars	1003.7	N	3	8	13.3	12.6	998.9	SSW	21	8	17.4	9.4
10	Bishopton	1003.4	SSW	3	8	16.0	14.6	998.6	S	12	8	14.7	12.4
11	Machrihanish	1002.3	SSE	9	3	13.4	12.0	997.9	SSW	17	8	15.8	10.8
12	Boulmer	1005.6	SSE	6	8	-	-	1001.6	SW	15	8	-	-
13	Eskdalemuir	1005.7	SSW	10	8	15.0	12.8	1001.7	S	15	8	12.2	11.0
14	Aldergrove	1003.3	S	11	8	15.2	10.2	1000.2	SW	18	8	14.6	10.2
15	Shap	1006.4	S	8	3	16.1	13.0	1003.6	SW	17	8	14.8	10.9
16	Leeming	1006.3	S	7	8	19.0	16.0	1004.5	WSW	18	3	18.7	9.7
17	Ronaldsway	1005.7	S	12	7	14.2	12.0	1003.5	SSW	17	8	15.9	10.9
18	Bridlington	1007.4	SE	3	8	13.2	12.9	1003.8	SW	12	5	22.0	10.9
19	Crosby	1007.1	WSW	15	8	18.0	13.9	1005.9	WSW	16	8	18.6	12.2
20	Valley	1007.4	S	19	8	15.1	13.7	1006.2	SSW	23	8	17.4	12.0
21	Waddington	1007.6	SE	7	8	16.7	15.2	1005.6	WSW	14	8	21.7	11.3
22	Shawbury	1008.3	SW	7	5	16.6	14.2	1007.1	WSW	14	8	17.9	9.0
23	Weybourne	1008.2	SSE	12	0	17.5	15.5	1006.1	SW	14	2	23.7	14.3
24	Bedford	1008.5	SSW	4	0	19.2	15.6	1007.5	SW	12	1	21.4	13.8
25	Aberporth	1009.2	S	11	8	14.3	12.9	1008.8	WSW	21	1	16.4	9.1
26	Sennybridge	1009.6	SW	7	8	13.9	13.2	1009.0	SW	14	8	15.1	10.0
27	Wattisham	1008.9	SSE	8	6	17.3	15.9	1006.9	WSW	13	0	23.7	12.8
28	Almondsbury	1009.9	SW	7	1	15.7	14.6	1010.1	SW	15	7	17.6	10.5
29	Heathrow	1009.5	SSW	7	5	20.8	14.8	-	W	14	8	-	-
30	Manston	1009.6	SSW	6	0	18.0	15.4	1008.2	SSW	14	0	23.1	15.3
31	Chivenor	1010.5	WSW	7	8	16.4	14.2	1011.7	W	17	8	17.9	10.7
32	Exeter	1010.7	WNW	5	8	15.9	14.3	1011.1	W	13	4	20.7	9.5
33	Herstmonceux	1010.3	WSW	2	0	15.9	15.0	1009.4	SW	8	0	20.9	14.9
34	Hurn	1010.6	WNW	1	0	16.2	13.1	1010.2	WNW	11	4	22.4	11.8
35	Camborne	1011.9	SSW	5	8	14.6	13.6	1013.6	W	14	8	15.8	10.0

Daily Weather Summary for Thursday 27 June 2024

Selected European readings at (L) 0000 and (R) 1200 UTC

STATIONS		0000 UTC						1200 UTC					
NO	SITE	PRESS	WDIR	WSPD	CLOUD	TEMP	TDEW	PRESS	WDIR	WSPD	CLOUD	TEMP	TDEW
1	Murmansk	1017.9	-	0	6	8.8	5.5	1013.7	SW	12	5	17.4	6.4
2	Helsinki	1016.4	W	4	0	15.6	12.5	1015.7	SSW	10	0	27.1	11.9
3	Stockholm	1015.6	NE	2	-	15.5	13.4	1014.1	S	8	-	27.2	11.1
4	Oslo	1014.3	NNE	4	-	15.1	13.5	1010.5	SW	6	3	27.1	14.5
5	Reykjavik	1008.7	NW	5	5	8.9	5.9	1007.8	NW	12	2	12.8	7.4
6	Moscow	1013.6	-	0	0	13.7	13.0	1013.6	N	6	6	25.2	11.5
7	Kiev	1015.8	W	4	0	20.5	13.0	1014.6	NE	4	3	28.4	14.3
8	Warsaw	1014.2	E	4	1	19.5	13.7	1011.7	SE	8	4	31.2	13.9
9	Berlin	1010.3	E	4	8	22.3	16.7	1008.7	SE	4	4	28.0	19.7
10	De Bilt	1008.6	-	0	3	18.2	17.9	1008.2	WSW	8	6	27.6	15.2
11	Dublin	1005.4	SSW	10	3	14.6	9.9	1004.5	WSW	12	7	13.1	11.0
12	Cork	1008.5	SW	8	1	11.2	10.3	1009.7	W	16	7	14.7	8.2
13	Sofia	1016.3	S	4	8	16.6	15.8	1010.2	SSE	2	6	25.7	17.4
14	Belgrade	1010.4	SSE	6	-	21.4	19.2	1010.0	ESE	6	7	26.9	18.5
15	Budapest	-	-	-	-	-	-	-	-	-	-	-	-
16	Prague	1010.1	E	2	-	21.2	14.6	1008.0	S	6	4	29.4	15.8
17	Munich	1011.0	SSW	4	7	16.4	14.9	1010.4	WSW	8	7	24.1	17.0
18	Strasbourg	1010.2	S	2	-	19.3	16.9	1009.8	S	2	-	29.6	17.8
19	Paris	1010.7	NW	6	-	22.8	17.0	1009.6	SW	12	-	30.4	17.5
20	Jersey	1012.1	WNW	12	7	14.8	14.2	1013.6	W	12	8	16.2	14.4
21	Milan	1011.2	-	0	0	19.8	18.4	1011.4	W	4	0	28.9	19.5
22	Marseille	1013.6	SE	4	-	19.3	15.8	1012.7	WSW	15	-	29.0	20.2
23	Bordeaux	1011.1	NNW	3	-	23.5	19.0	1013.5	WNW	5	-	29.4	16.6
24	Rome	1011.9	W	2	-	19.2	17.2	1013.5	W	12	0	27.5	16.7
25	Ajaccio	1013.3	NE	4	-	18.7	15.4	1013.3	SSW	11	-	28.2	17.4
26	Barcelona	1012.8	N	4	7	22.3	18.3	1013.5	E	11	7	26.7	18.0
27	Majorca	1011.1	ENE	4	6	22.2	14.6	1010.7	ENE	17	8	32.6	14.4
28	Madrid	1010.2	-	0	2	21.5	11.9	1006.6	NNE	7	8	32.3	12.4
29	Lisbon	1011.7	NNW	3	-	17.2	15.9	1011.7	SW	6	-	25.5	15.2
30	Athens	1010.9	NNE	7	-	27.4	10.4	1008.9	N	4	-	34.4	8.6
31	Malta	1011.9	W	7	0	22.5	18.1	1014.0	ESE	3	7	28.9	20.3
32	Gibraltar	1012.2	W	16	8	20.2	15.2	1012.7	SW	11	8	23.7	13.4

Daily Weather Summary for Thursday 27 June 2024

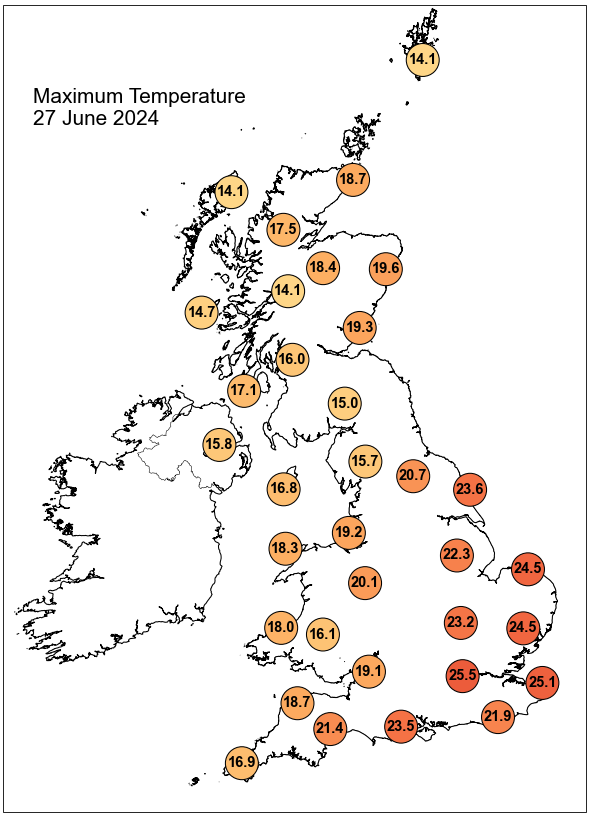

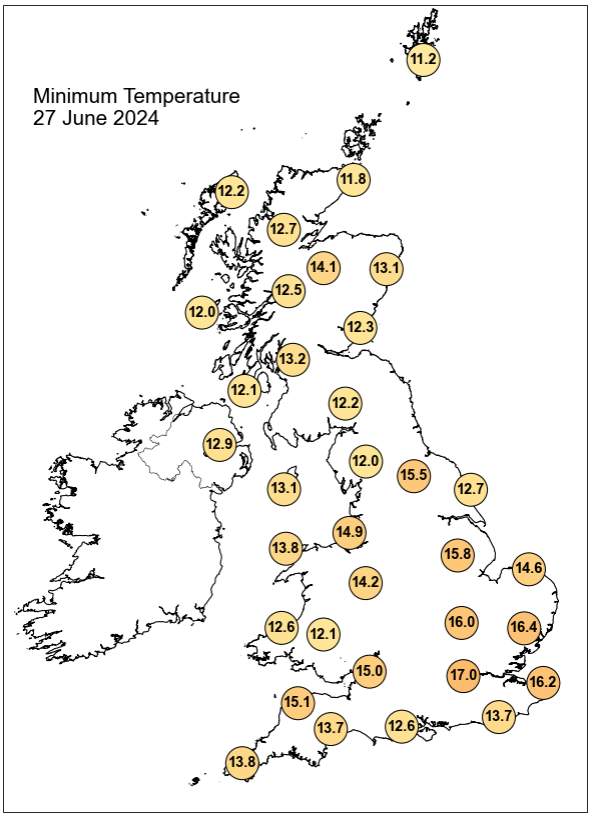

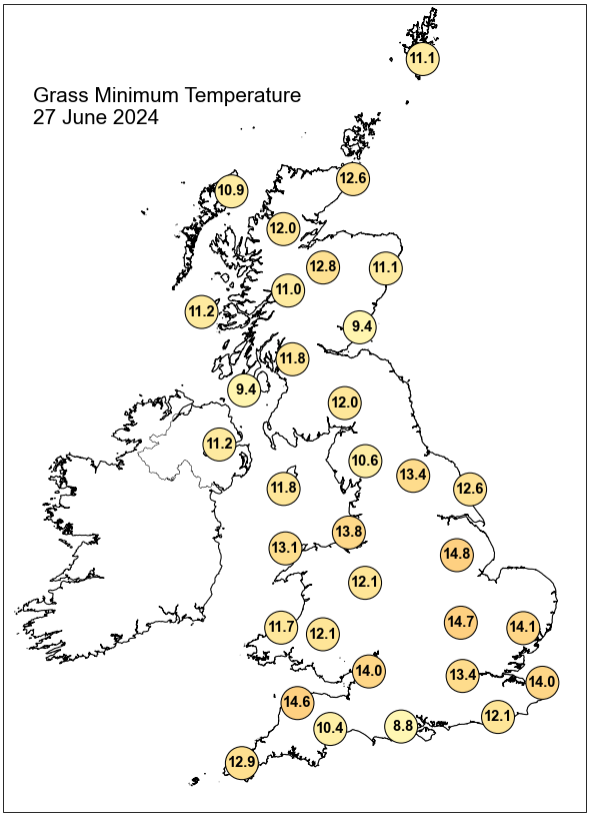

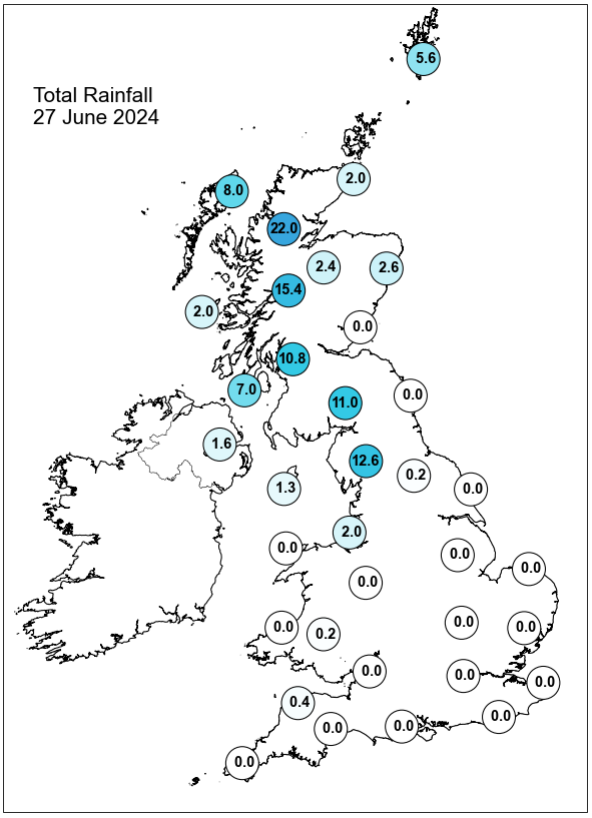

Daily Weather Summary for Thursday 27 June 2024

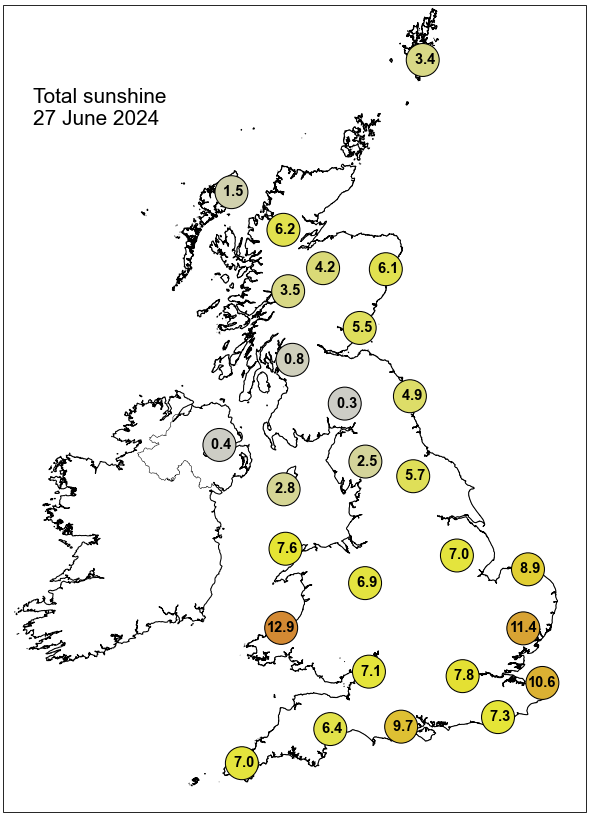

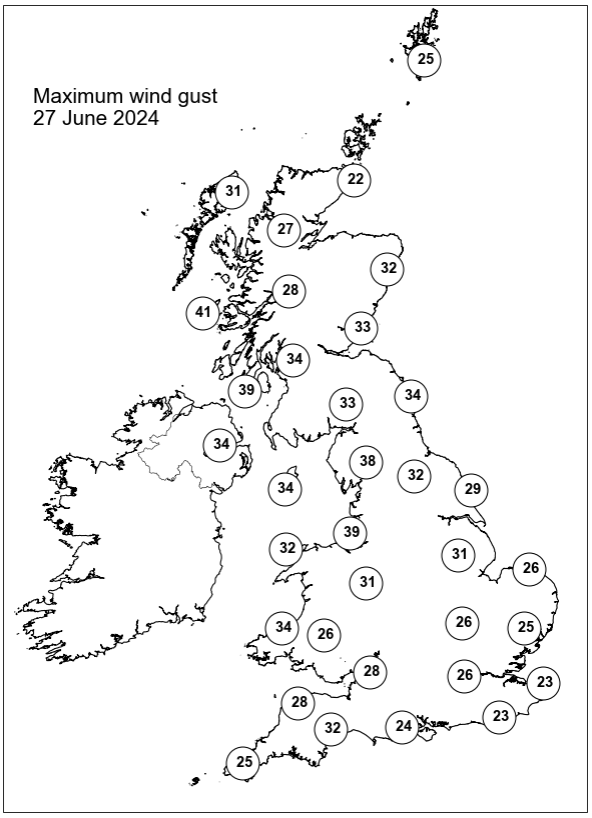

None of the selected stations observed a day of sleet or snow falling or non-zero snow depth at 0900 UTC.

Daily Weather Summary for Friday 28 June 2024

This day's summary created 05/07/2024 04:02

Summary of the UK Weather for Friday 28 June 2024

A low pressure system, centred over northern Scotland, brought wet and windy conditions across the UK, courtesy of a wrapped occlusion. The strongest of these winds were westerlies along western coasts and northwesterlies in the far north. The worst of the rain was across northern Scotland, heaviest over the hills and mountains, and over high ground further south. Elsewhere it was dry with patchy cloud. The mature low remained dominant across the north, tracked northeast throughout the day. This maintained a showery regime in the north with persistent orographic rain in the west and northwest, longer spells over hills. Showers became confined to the far north throughout the day, where the strongest wind was. The southern half of the UK had variable cloud with sunny spells.

Daily Extremes

Highest Maximum	**22.3°C** Heathrow (Greater London, 25mAMSL)
Lowest Maximum	**11.7°C** Fair Isle (Shetland, 57mAMSL)
Highest Minimum	**14.0°C** Crosby (Merseyside, 9mAMSL)
Lowest Minimum	**7.7°C** Exeter Airport No 2 (Devon, 27mAMSL)
Lowest Grass Minimum	**3.9°C** Exeter Airport No 2 (Devon, 27mAMSL)
Most Rainfall	**14.0mm** Kinlochewe (Ross & Cromarty, 25mAMSL)
Most Sunshine	**13.2hr** Dunbar (East Lothian, 23mAMSL)
Highest Gust	**54Kt 62mph** Brizlee Wood (Northumberland, 250mAMSL)
Highest Gust (mountain)*	**73Kt 84mph** Cairngorm Summit (Inverness-shire, 1237mAMSL)
Greatest Snow Depth at 0900 UTC	No non-zero values.

mAMSL refers to station elevation in metres above mean sea level.

*Mountain stations are above 500mAMSL.

Daily Weather Summary for Friday 28 June 2024

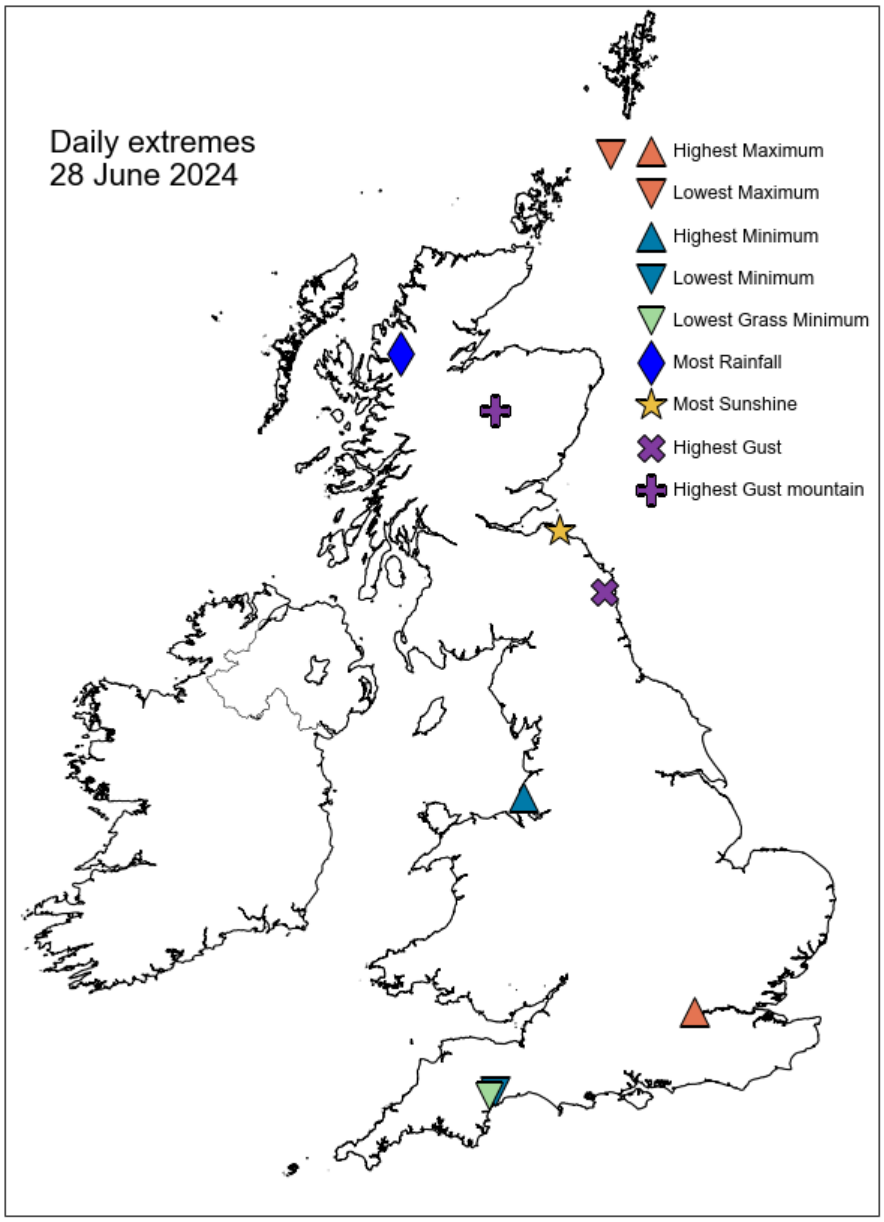

Daily Weather Summary for Friday 28 June 2024

North Atlantic and Europe analysis charts and satellite images at 0000 UTC

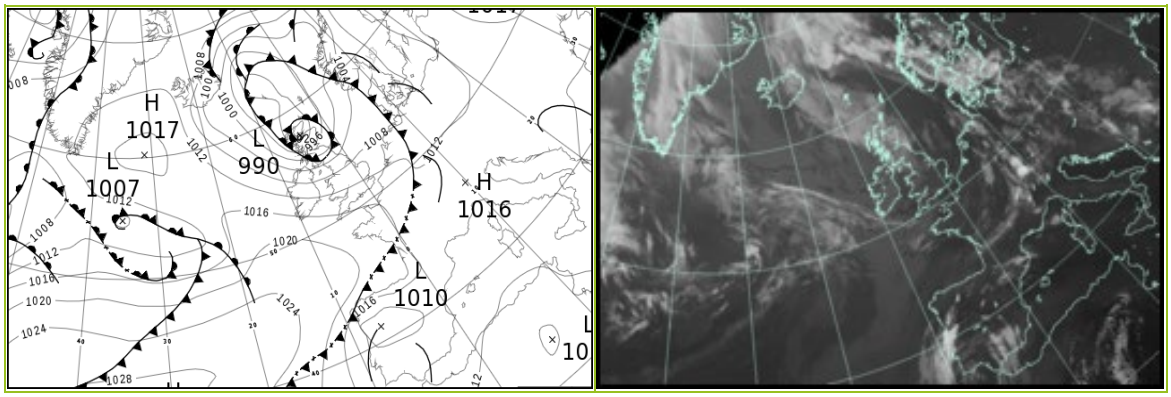

North Atlantic and Europe analysis charts and satellite images at 1200 UTC

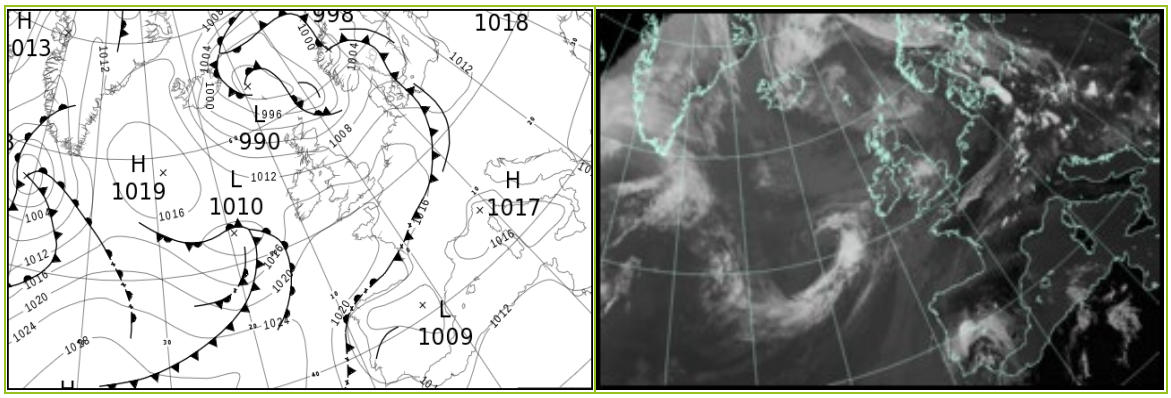

All satellite imagery copyright Met Office and EUMETSAT (European Organisation for the Exploitation of Meteorological Satellites). These show infra-red images from the geostationary MSG satellite. The rainfall rates are derived from both rain-radar and satellite data.

Daily Weather Summary for Friday 28 June 2024

UK satellite and rain-radar precipitation rates at (L) 0000 and (R) 1200 UTC

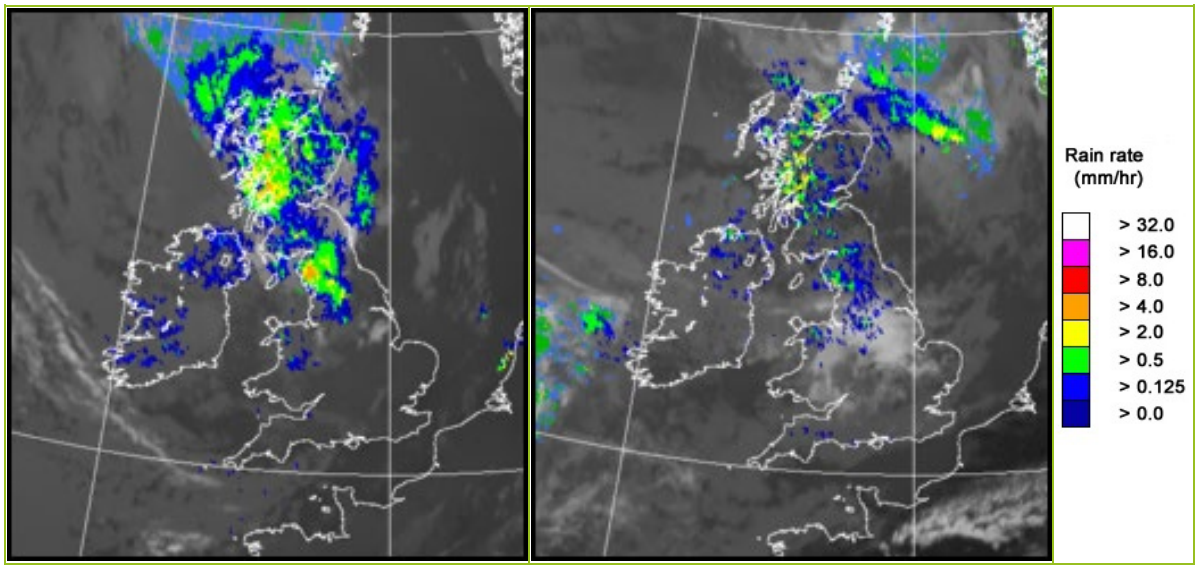

UK wind speed and direction at (L) 0000 and (R) 1200 UTC

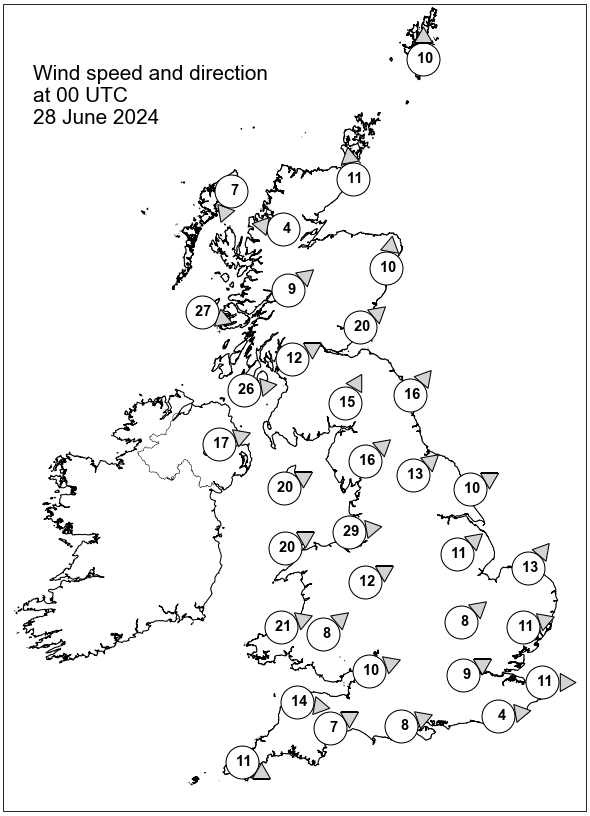

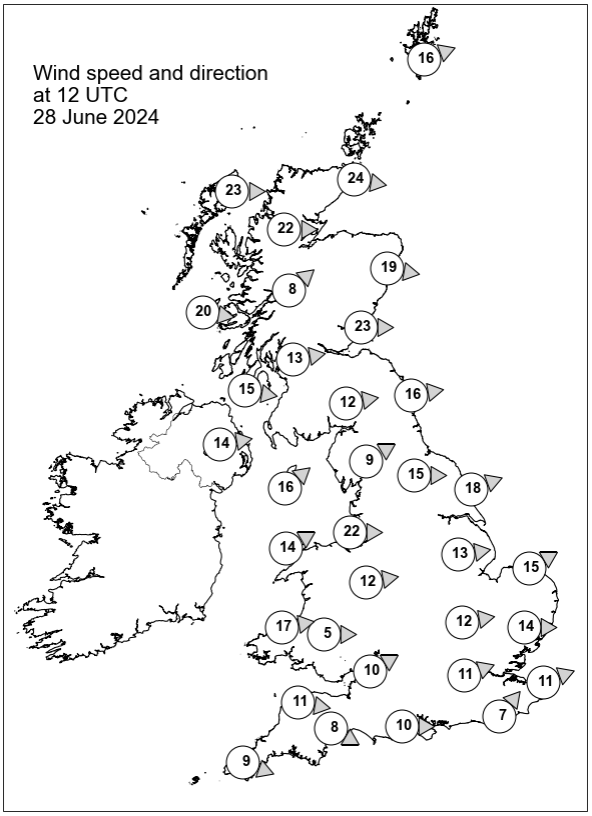

Daily Weather Summary for Friday 28 June 2024

Selected UK readings at (L) 0000 and (R) 1200 UTC

STATIONS		0000 UTC						1200 UTC					
NO	SITE	PRESS	WDIR	WSPD	CLOUD	TEMP	TDEW	PRESS	WDIR	WSPD	CLOUD	TEMP	TDEW
1	Lerwick	994.1	S	10	8	11.6	11.1	992.9	WSW	16	8	10.4	10.2
2	Wick	990.6	S	11	8	12.9	10.7	1000.0	W	24	8	12.0	9.7
3	Stornoway	991.5	NNE	7	8	11.8	11.5	1003.0	W	23	8	13.1	9.0
4	Loch Glascarnoch	990.7	E	4	8	11.0	10.0	1003.9	W	22	8	9.5	7.2
5	Aviemore	991.6	-	-	8	12.6	9.4	1004.1	-	-	8	14.0	5.6
6	Dyce	993.8	S	10	8	13.4	10.7	1003.3	W	19	8	15.8	6.2
7	Tulloch Bridge	993.7	SW	9	8	11.5	10.4	1007.0	SW	8	8	11.2	6.9
8	Tiree	998.3	WNW	27	8	11.6	10.5	1009.0	W	20	3	14.2	9.2
9	Leuchars	995.4	SW	20	8	13.8	10.4	1005.9	W	23	4	17.0	5.9
10	Bishopton	998.1	WSW	12	8	12.1	11.3	1008.7	W	13	8	15.0	9.6
11	Machrihanish	1001.5	W	26	8	12.1	11.1	1011.0	W	15	0	14.3	10.3
12	Boulmer	1000.2	SW	16	8	-	-	1008.4	W	16	8	-	-
13	Eskdalemuir	1001.3	SSW	15	8	11.2	10.5	1009.7	W	12	8	13.5	10.1
14	Aldergrove	1005.8	WSW	17	8	11.9	10.2	1012.2	W	14	1	16.6	7.4
15	Shap	1004.3	SW	16	8	11.8	10.2	1011.9	WSW	9	8	12.5	7.8
16	Leeming	1005.3	SW	13	7	13.0	10.7	1011.9	W	15	8	16.7	9.4
17	Ronaldsway	1006.5	WSW	20	8	13.0	10.8	1013.5	SW	16	7	14.9	9.9
18	Bridlington	1006.0	WSW	10	0	14.1	9.6	1011.1	WSW	18	5	17.8	8.3
19	Crosby	1008.4	W	29	8	14.8	10.9	1014.7	W	22	8	16.3	11.2
20	Valley	1009.7	WSW	20	8	14.2	10.3	1015.6	WSW	14	8	15.5	10.4
21	Waddington	1008.9	SW	11	8	14.1	8.2	1013.9	W	13	8	17.3	7.9
22	Shawbury	1010.0	WSW	12	8	14.0	9.2	1015.6	W	12	8	15.1	8.7
23	Weybourne	1009.6	SW	13	0	14.0	9.4	1014.1	WSW	15	8	19.2	11.1
24	Bedford	1011.4	SW	8	0	12.4	8.6	1015.6	W	12	8	17.5	8.5
25	Aberporth	1012.8	WSW	21	2	12.4	9.6	1017.2	W	17	7	14.2	8.3
26	Sennybridge	1013.0	SW	8	8	10.6	8.3	1016.5	W	5	7	14.9	9.4
27	Wattisham	1011.3	WSW	11	0	12.5	8.3	1015.5	W	14	8	18.1	8.7
28	Almondsbury	1013.0	WSW	10	8	14.1	10.2	1017.4	WSW	10	8	16.3	9.2
29	Heathrow	1012.9	WSW	9	2	14.2	8.4	1016.6	WSW	11	8	20.1	7.7
30	Manston	1012.5	W	11	0	14.2	9.0	1016.6	WSW	11	8	19.2	8.0
31	Chivenor	1014.7	W	14	8	14.4	10.3	1018.6	W	11	8	17.8	10.4
32	Exeter	1015.1	WSW	7	0	11.8	8.1	1018.6	WNW	8	8	15.8	9.9
33	Herstmonceux	1013.5	W	4	0	12.8	9.1	1017.9	SW	7	8	16.1	11.2
34	Hurn	1014.8	WSW	8	8	13.4	7.2	1018.4	W	10	8	16.8	10.1
35	Camborne	1016.8	WNW	11	3	13.1	9.0	1019.8	WNW	9	4	16.1	9.2

Daily Weather Summary for Friday 28 June 2024

Selected European readings at (L) 0000 and (R) 1200 UTC

STATIONS		0000 UTC						1200 UTC					
NO	SITE	PRESS	WDIR	WSPD	CLOUD	TEMP	TDEW	PRESS	WDIR	WSPD	CLOUD	TEMP	TDEW
1	Murmansk	1017.3	SSW	2	0	8.4	5.6	1011.0	SW	14	4	23.2	7.5
2	Helsinki	1016.2	NNE	2	0	14.0	12.7	1014.0	SSE	12	0	28.0	14.1
3	Stockholm	1012.6	SE	6	-	19.7	14.0	1007.2	SSE	14	-	28.5	16.1
4	Oslo	1006.7	-	0	-	18.1	18.1	1003.4	S	12	4	21.7	13.6
5	Reykjavik	1009.4	N	10	4	8.9	3.9	1009.1	NW	12	3	10.1	4.8
6	Moscow	1017.3	-	0	0	14.0	11.9	1016.5	E	2	0	27.8	10.5
7	Kiev	1016.9	-	0	0	19.0	15.8	1016.5	SE	4	3	28.3	13.8
8	Warsaw	1012.9	SE	6	6	22.1	15.4	1012.8	SSE	4	6	29.5	17.7
9	Berlin	1009.4	SW	4	8	20.8	18.9	1012.3	W	8	8	24.7	17.2
10	De Bilt	1010.8	WSW	8	5	17.3	12.2	1016.5	WSW	8	4	20.1	10.0
11	Dublin	1009.8	W	14	7	12.1	9.5	1014.9	W	12	7	15.1	8.3
12	Cork	1015.6	W	8	7	11.5	7.8	1016.9	WSW	8	7	16.3	7.2
13	Sofia	1012.3	-	0	6	18.1	17.1	1012.5	N	4	5	22.8	17.1
14	Belgrade	-	-	-	-	-	-	1014.5	NE	2	2	26.6	17.9
15	Budapest	-	-	-	-	-	-	-	-	-	-	-	-
16	Prague	1011.7	SSE	4	-	19.4	18.2	1012.7	WSW	6	7	28.9	16.4
17	Munich	1012.9	SSW	4	8	20.9	16.6	1014.2	W	8	1	28.6	15.4
18	Strasbourg	1013.3	S	5	7	21.0	18.6	1015.7	N	6	-	28.4	20.2
19	Paris	1015.4	NNW	5	-	18.1	14.4	1019.3	SW	4	6	20.5	8.8
20	Jersey	1017.2	WNW	12	8	14.4	8.7	1020.3	WNW	9	8	17.1	7.2
21	Milan	1013.8	W	3	0	23.0	17.8	1016.0	N	3	0	30.4	20.3
22	Marseille	1014.9	E	3	-	23.0	19.2	1015.8	SSW	9	-	29.8	19.2
23	Bordeaux	1016.9	NW	6	8	19.2	15.9	1016.5	NNE	7	-	26.4	16.6
24	Rome	1015.4	N	2	0	18.8	17.9	1016.3	W	12	0	28.2	18.1
25	Ajaccio	1015.6	E	2	-	19.9	15.1	1015.6	SW	7	-	28.1	19.9
26	Barcelona	1014.3	N	6	4	22.6	13.6	1015.5	E	16	0	27.4	17.2
27	Majorca	1013.0	E	9	-	23.3	16.6	1012.7	E	12	2	30.8	19.0
28	Madrid	1011.5	-	0	0	22.7	8.2	1009.9	SSE	10	7	28.3	13.3
29	Lisbon	1013.4	N	4	-	18.2	18.2	1015.4	SSW	3	-	20.3	17.9
30	Athens	1008.3	-	0	-	24.0	16.4	1008.5	NE	8	-	30.8	12.2
31	Malta	1013.9	N	2	0	23.1	19.0	1014.6	E	7	1	30.3	20.0
32	Gibraltar	1014.1	WSW	7	0	20.5	14.1	1016.7	SSW	9	8	22.8	15.1

Daily Weather Summary for Friday 28 June 2024

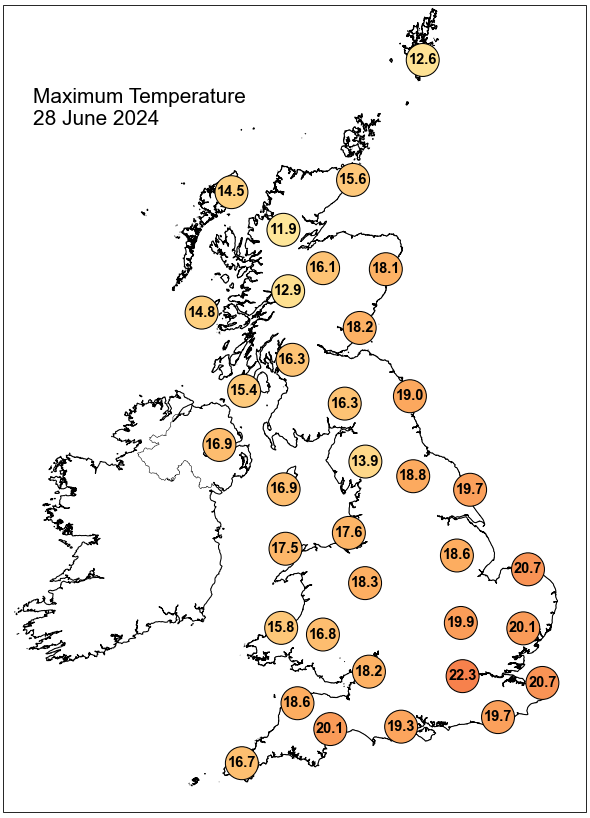

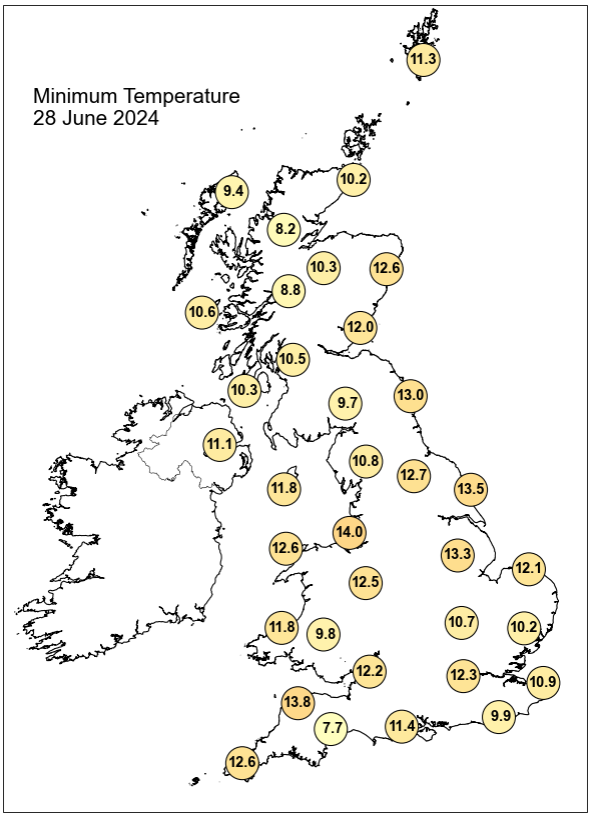

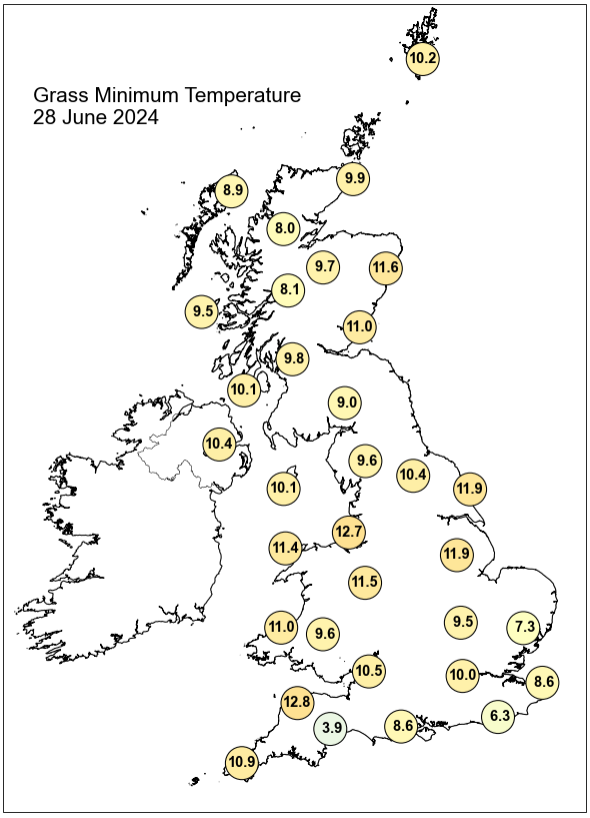

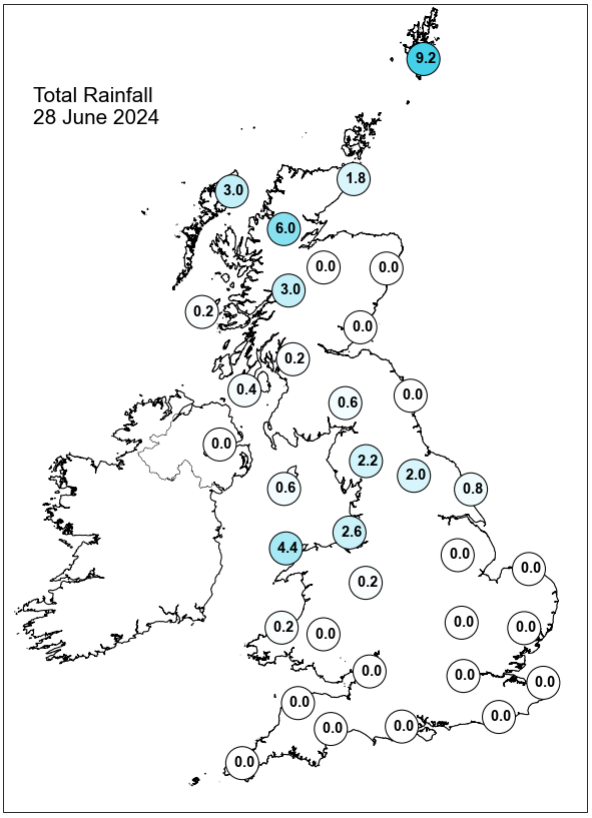

Daily Weather Summary for Friday 28 June 2024

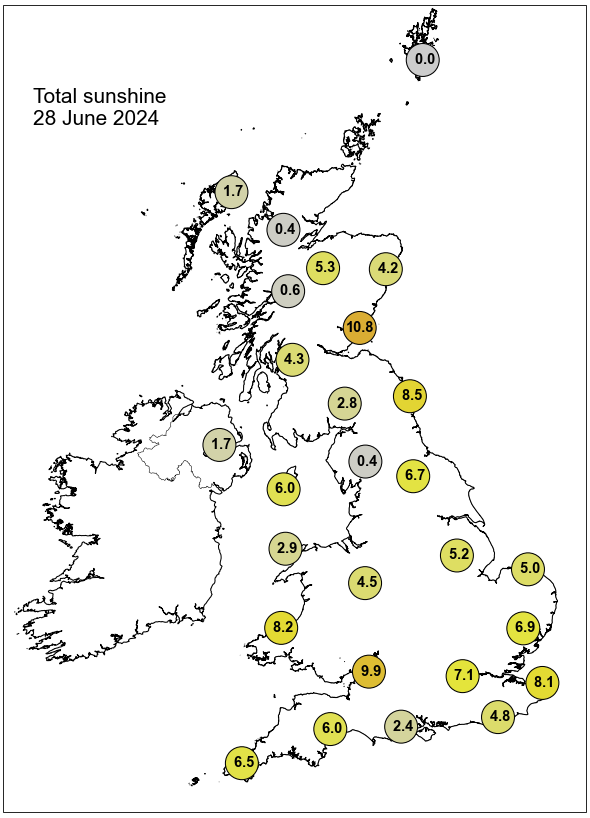

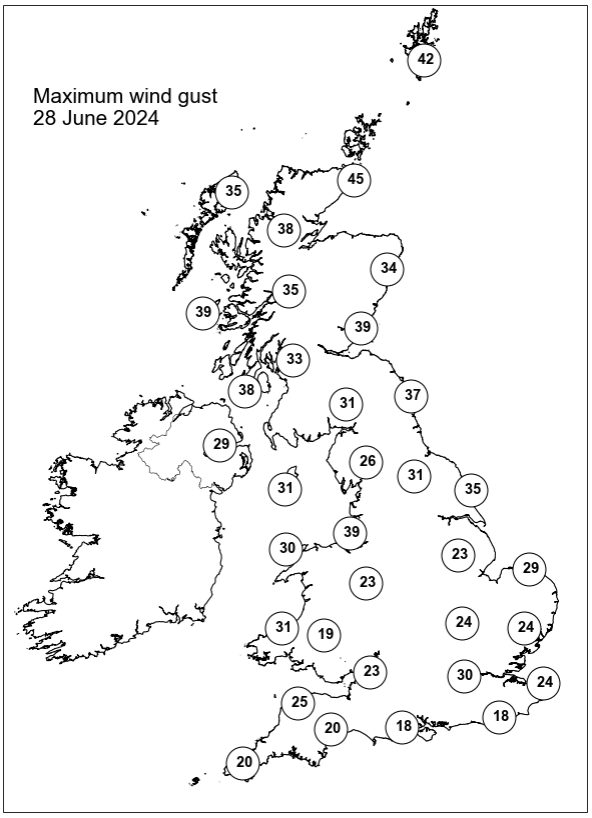

None of the selected stations observed a day of sleet or snow falling or non-zero snow depth at 0900 UTC.

Daily Weather Summary for Saturday 29 June 2024

This day's summary created 06/07/2024 04:02

Summary of the UK Weather for Saturday 29 June 2024

A mature low pressure system to the north of Scotland brought some outbreaks of rain and blustery winds to the north of Scotland. Meanwhile, another low moved eastwards from the southwest, bringing rain to Wales and central/northern England in the early hours of Saturday, weakening. Away from the cloud and outbreaks of rain it was a chilly night, dry with varying amounts of cloud, and breezy. Into the day time, the start of the day was a mixture of wet and dry across the country. A band of cloud caused by a warm front over the midlands brought some rainfall to the area. Showery conditions as well in the northern part of Scotland as an occlusion lingered over. Later into the day, rain and showers over Scotland started to dissipate. Warm front remained and continued to bring rainfall over the Midlands. Elsewhere, it remained dry and fine throughout the day with some cloud. Winds were calm to breezy.

Daily Extremes

Highest Maximum	**25.3°C** Wisley (Surrey, 38mAMSL)
Lowest Maximum	**11.6°C** Loch Glascarnoch (Ross & Cromarty, 269mAMSL)
Highest Minimum	**13.6°C** Morecambe No 2 (Lancashire, 7mAMSL)
Lowest Minimum	**3.3°C** Redesdale Camp (Northumberland, 211mAMSL)
Lowest Grass Minimum	**-0.3°C** Balmoral (Aberdeenshire, 283mAMSL)
Most Rainfall	**16.4mm** Resallach (Sutherland, 133mAMSL)
Most Sunshine	**14.2hr** Preston, Cove House (Dorset, 44mAMSL)
Highest Gust	**34Kt 39mph** Lerwick (Shetland, 82mAMSL) also Fair Isle (Shetland, 57mAMSL)
Highest Gust (mountain)*	**56Kt 64mph** Cairngorm Summit (Inverness-shire, 1237mAMSL)
Greatest Snow Depth at 0900 UTC	No non-zero values.

mAMSL refers to station elevation in metres above mean sea level.

*Mountain stations are above 500mAMSL.

Daily Weather Summary for Saturday 29 June 2024

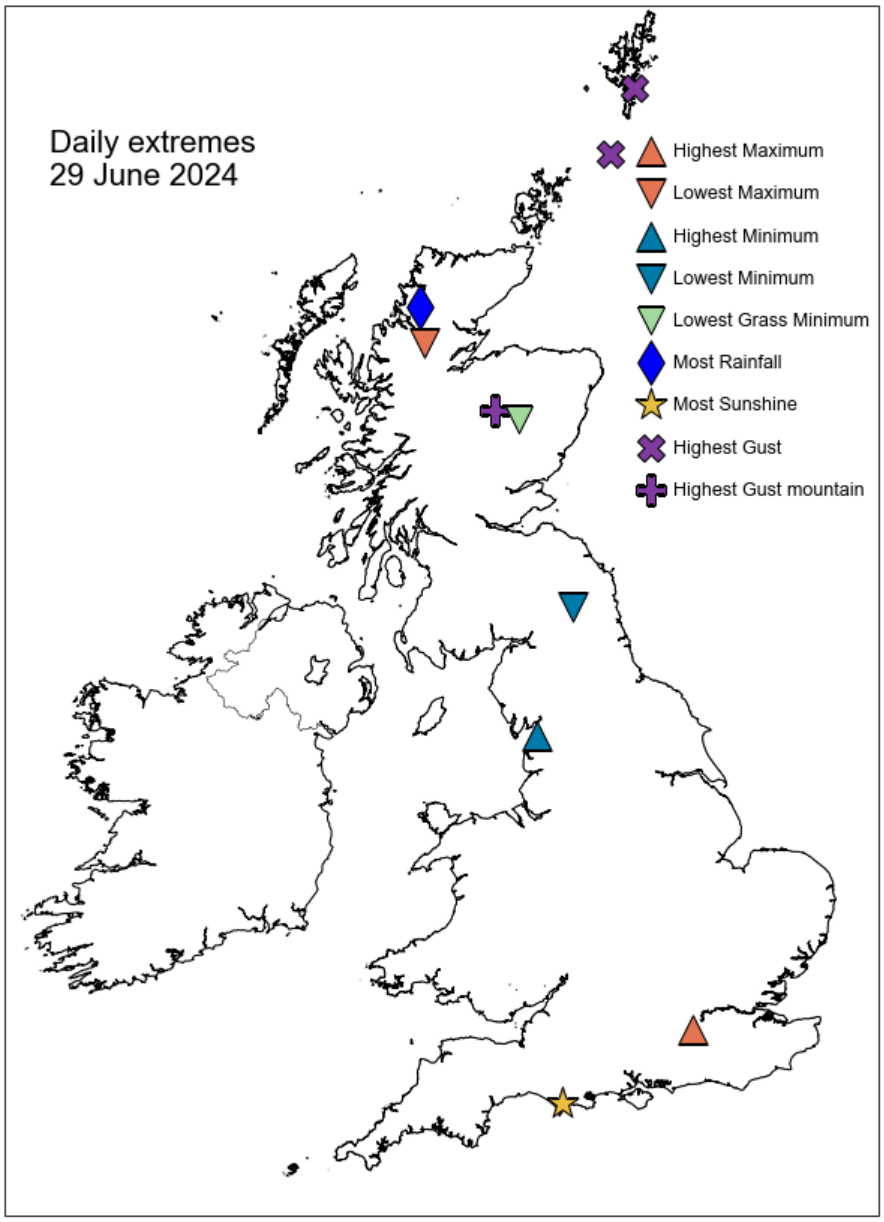

Daily Weather Summary for Saturday 29 June 2024

North Atlantic and Europe analysis charts and satellite images at 0000 UTC

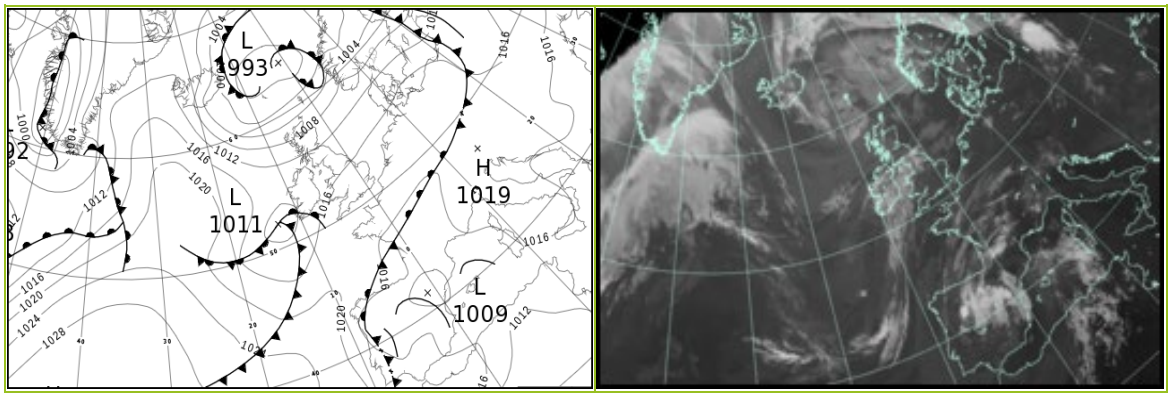

North Atlantic and Europe analysis charts and satellite images at 1200 UTC

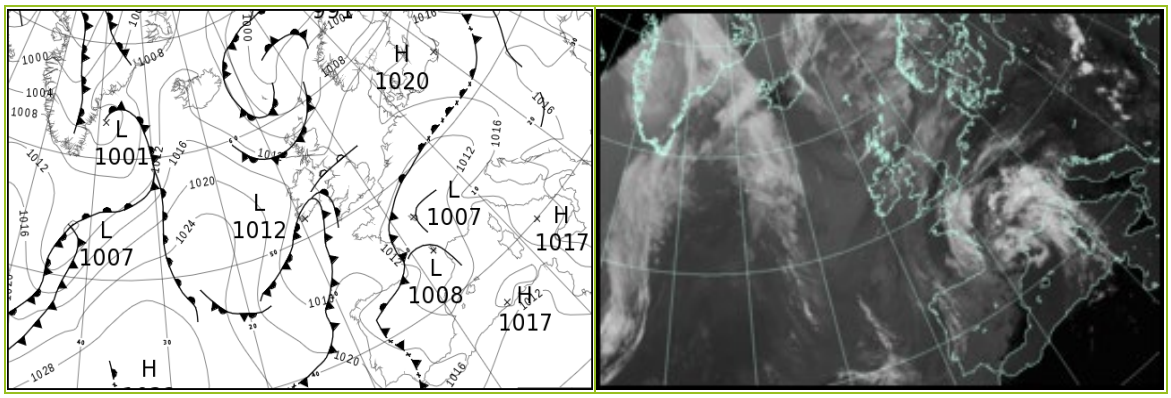

All satellite imagery copyright Met Office and EUMETSAT (European Organisation for the Exploitation of Meteorological Satellites). These show infra-red images from the geostationary MSG satellite. The rainfall rates are derived from both rain-radar and satellite data.

Daily Weather Summary for Saturday 29 June 2024

UK satellite and rain-radar precipitation rates at (L) 0000 and (R) 1200 UTC



UK wind speed and direction at (L) 0000 and (R) 1200 UTC

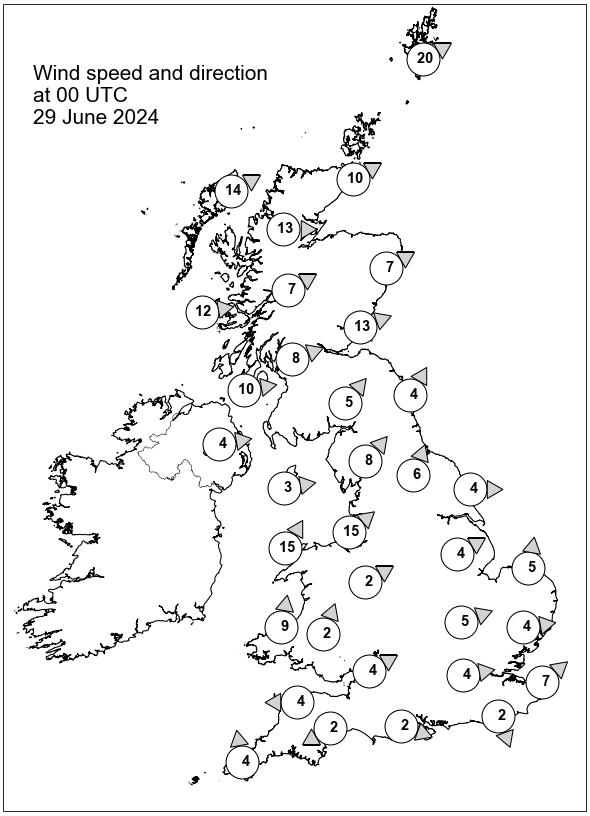

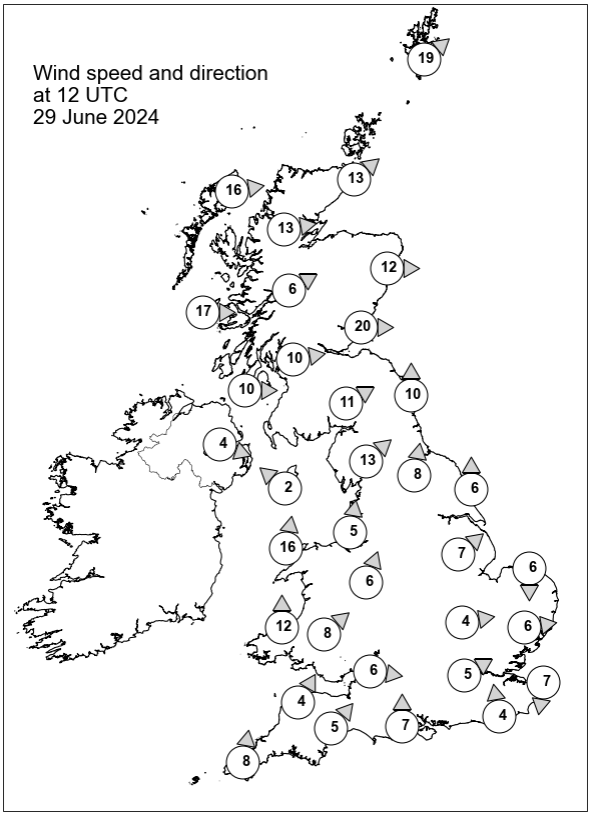

Daily Weather Summary for Saturday 29 June 2024

Selected UK readings at (L) 0000 and (R) 1200 UTC

STATIONS		0000 UTC						1200 UTC					
NO	SITE	PRESS	WDIR	WSPD	CLOUD	TEMP	TDEW	PRESS	WDIR	WSPD	CLOUD	TEMP	TDEW
1	Lerwick	1001.8	WSW	20	8	9.8	8.8	1004.5	SW	19	8	10.2	9.1
2	Wick	1006.8	WSW	10	8	9.7	7.4	1007.5	SW	13	8	11.1	8.1
3	Stornoway	1007.1	WSW	14	8	10.0	7.2	1007.7	W	16	8	12.1	9.3
4	Loch Glascarnoch	1008.7	W	13	8	8.2	5.8	1008.8	W	13	8	10.5	6.1
5	Aviemore	1009.6	-	-	-	7.9	5.9	1010.0	-	-	8	11.6	5.2
6	Dyce	1009.8	WSW	7	0	9.7	4.1	1009.3	W	12	8	15.7	3.3
7	Tulloch Bridge	1011.2	WSW	7	8	9.7	4.1	1012.0	WSW	6	8	10.1	5.3
8	Tiree	1011.7	W	12	8	10.9	7.2	1012.4	W	17	8	11.9	8.8
9	Leuchars	1011.4	WSW	13	5	10.4	6.5	1010.7	W	20	3	17.3	4.5
10	Bishopton	1012.6	WSW	8	8	10.9	8.1	1012.5	W	10	8	14.3	6.6
11	Machrihanish	1013.3	W	10	8	11.7	8.9	1013.6	W	10	8	14.7	9.1
12	Boulmer	1013.6	SSW	4	1	-	-	1011.6	S	10	8	-	-
13	Eskdalemuir	1014.1	SW	5	8	9.7	6.7	1012.1	WSW	11	8	15.2	7.4
14	Aldergrove	1014.1	W	4	8	11.8	7.6	1014.0	WNW	4	8	14.6	7.7
15	Shap	1014.7	SW	8	8	11.4	9.5	1013.0	SW	13	8	13.8	10.8
16	Leeming	1015.3	SSW	6	8	13.2	8.7	1013.4	S	8	8	15.6	13.0
17	Ronaldsway	1014.4	W	3	8	13.5	11.3	1013.7	SE	2	8	13.1	12.2
18	Bridlington	1015.4	W	4	8	11.9	7.9	1013.5	S	6	8	16.1	11.0
19	Crosby	1015.9	SW	15	8	14.4	9.3	1013.9	S	5	8	15.9	12.5
20	Valley	1015.3	SSW	15	8	14.0	11.1	1013.6	S	16	8	14.1	13.7
21	Waddington	1016.2	WSW	4	8	14.0	7.6	1013.9	SW	7	8	17.5	7.9
22	Shawbury	1016.8	WSW	2	0	9.9	7.0	1014.1	SSW	6	8	16.6	11.0
23	Weybourne	1016.2	S	5	4	11.6	9.5	1014.2	N	6	0	18.0	13.0
24	Bedford	1017.0	WSW	5	0	12.1	8.0	1014.0	W	4	0	20.2	9.3
25	Aberporth	1017.0	S	9	8	10.7	9.0	1013.9	S	12	8	16.1	11.6
26	Sennybridge	1018.1	SSW	2	1	7.0	6.0	1014.7	SW	8	8	14.1	10.7
27	Wattisham	1016.9	W	4	0	12.5	8.7	1013.8	W	6	0	20.7	8.5
28	Almondsbury	1017.6	WSW	4	0	11.2	7.4	1014.6	W	6	0	18.1	10.9
29	Heathrow	1017.5	W	4	0	13.7	7.8	1014.0	WSW	5	0	22.7	8.7
30	Manston	1017.3	SW	7	0	12.9	10.5	1014.6	N	7	0	19.1	8.5
31	Chivenor	1018.0	E	4	0	11.7	9.0	1014.9	SSW	4	8	17.6	10.5
32	Exeter	1018.2	ENE	2	0	8.0	6.4	1014.6	SW	5	6	19.7	10.6
33	Herstmonceux	1017.6	NNW	2	0	12.3	11.3	1014.0	S	4	0	20.8	10.6
34	Hurn	1017.9	WNW	2	0	9.8	8.0	1014.4	S	7	0	19.6	8.9
35	Camborne	1018.7	S	4	0	10.2	8.3	1015.1	S	8	8	16.5	11.2

Daily Weather Summary for Saturday 29 June 2024

Selected European readings at (L) 0000 and (R) 1200 UTC

STATIONS		0000 UTC						1200 UTC					
NO	SITE	PRESS	WDIR	WSPD	CLOUD	TEMP	TDEW	PRESS	WDIR	WSPD	CLOUD	TEMP	TDEW
1	Murmansk	1005.2	SSW	8	2	18.2	11.9	1001.0	N	10	7	19.6	13.5
2	Helsinki	1007.9	ESE	6	0	21.0	16.9	1011.0	SW	19	1	23.8	9.1
3	Stockholm	1007.8	SW	6	-	16.3	14.7	1012.5	SW	12	-	21.1	7.5
4	Oslo	1003.9	SW	12	-	14.2	10.8	1008.9	SSW	10	4	19.9	8.3
5	Reykjavik	1010.5	NW	10	2	9.5	6.3	1012.9	W	8	2	10.4	7.1
6	Moscow	1015.9	-	0	0	16.9	13.9	1013.4	NNE	2	6	29.3	15.5
7	Kiev	1017.4	-	0	0	21.6	13.8	1016.8	SW	2	4	29.9	14.5
8	Warsaw	1016.0	W	4	5	19.5	18.8	1018.6	WSW	4	4	27.4	11.8
9	Berlin	1017.8	N	2	0	15.8	11.7	1015.6	E	6	0	27.2	12.8
10	De Bilt	1017.9	SSE	2	2	10.9	10.8	1014.1	WSW	4	8	23.3	11.3
11	Dublin	1014.6	WNW	6	7	12.9	9.3	1013.5	NNE	8	8	12.9	12.3
12	Cork	1014.1	S	10	8	12.4	12.3	1011.9	WSW	6	7	17.2	16.7
13	Sofia	1016.7	S	2	0	15.7	15.0	1015.1	NE	6	4	27.6	13.0
14	Belgrade	1017.3	S	2	-	22.0	18.7	1016.9	WNW	4	2	31.5	18.0
15	Budapest	-	-	-	-	-	-	-	-	-	-	-	-
16	Prague	1017.5	W	2	-	18.9	18.2	1013.2	WSW	4	2	32.1	16.8
17	Munich	1016.4	E	2	4	20.3	18.3	1009.7	ENE	8	0	32.3	16.8
18	Strasbourg	1016.4	NW	5	7	19.9	15.7	1010.0	NNE	5	-	29.8	20.4
19	Paris	1017.7	NNE	7	7	16.6	10.9	1011.0	NNE	10	7	22.7	13.2
20	Jersey	1018.6	NNW	5	0	11.0	7.7	1013.8	NNW	4	8	18.8	10.9
21	Milan	1017.6	N	2	0	24.6	21.0	1017.1	ESE	5	0	29.9	21.8
22	Marseille	1015.7	SSE	2	-	21.9	19.3	1011.4	SE	24	-	28.5	18.0
23	Bordeaux	1011.7	N	9	8	22.7	17.2	1010.1	W	12	8	19.7	16.3
24	Rome	1016.5	N	1	0	20.0	17.2	1017.0	WSW	9	8	29.9	19.2
25	Ajaccio	1016.8	NE	4	-	21.8	18.0	1014.7	W	15	-	28.6	16.8
26	Barcelona	1013.0	E	13	7	24.1	20.8	1010.1	WSW	9	3	25.3	16.4
27	Majorca	1012.9	SSW	9	8	23.9	21.4	1013.0	WSW	20	1	27.3	17.7
28	Madrid	1013.6	S	10	8	17.3	14.9	1012.2	SW	13	6	22.6	14.2
29	Lisbon	1017.8	W	3	-	17.0	17.0	1018.6	NW	8	-	20.1	14.5
30	Athens	1009.9	NNE	6	-	26.7	11.8	1010.8	NNW	13	-	32.1	7.3
31	Malta	1015.5	NW	5	0	23.7	21.2	1015.7	SSE	9	0	32.7	14.9
32	Gibraltar	1018.2	WSW	10	8	20.7	16.6	1018.3	WSW	12	8	21.8	17.3

Daily Weather Summary for Saturday 29 June 2024

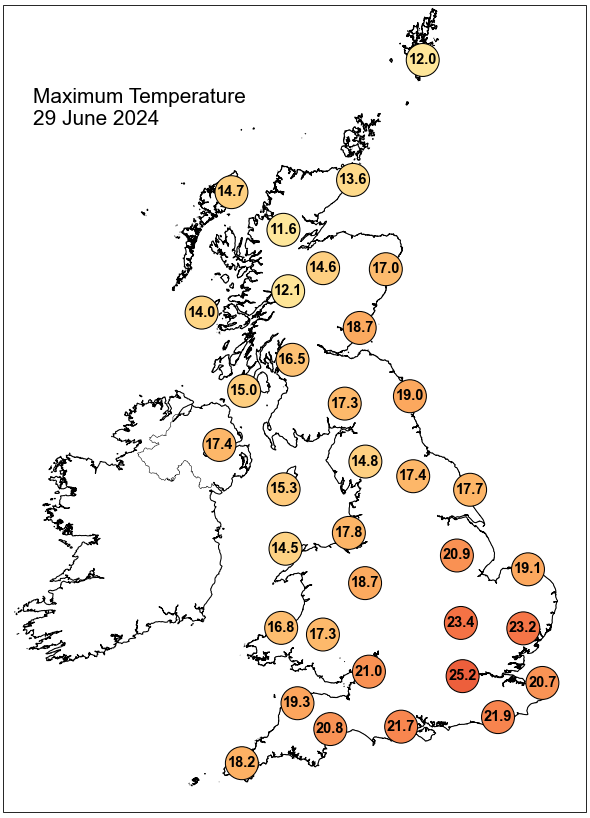

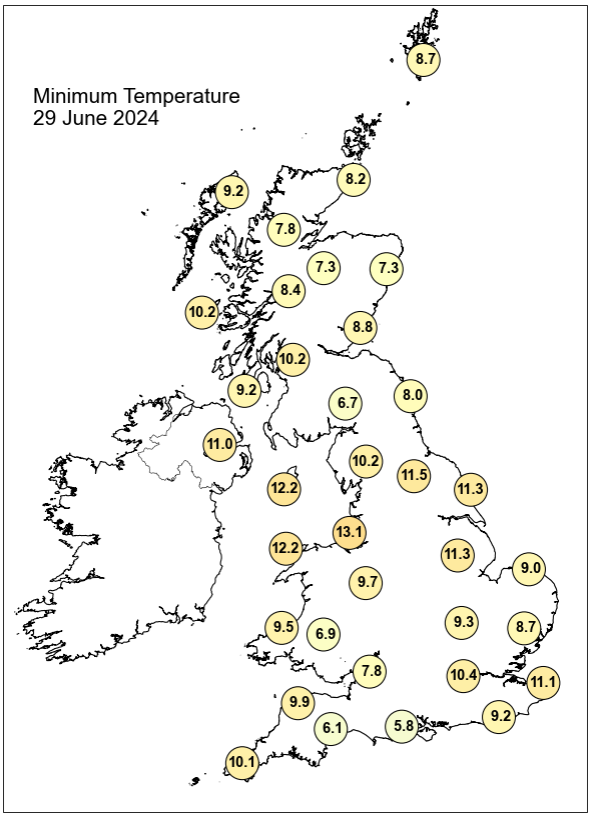

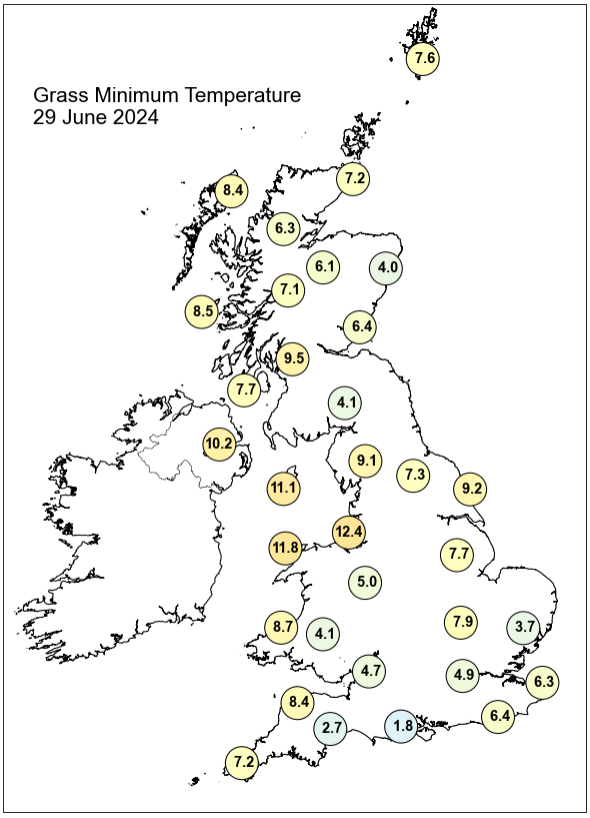

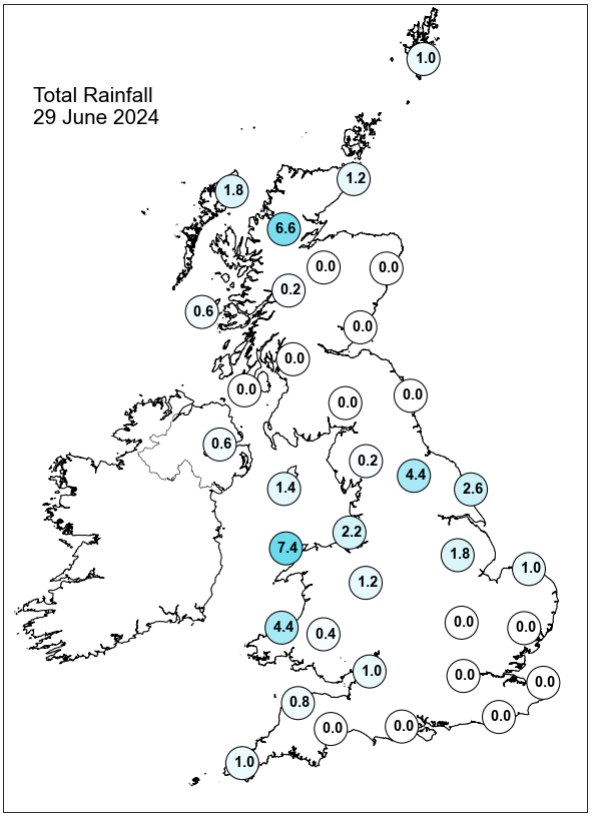

Daily Weather Summary for Saturday 29 June 2024

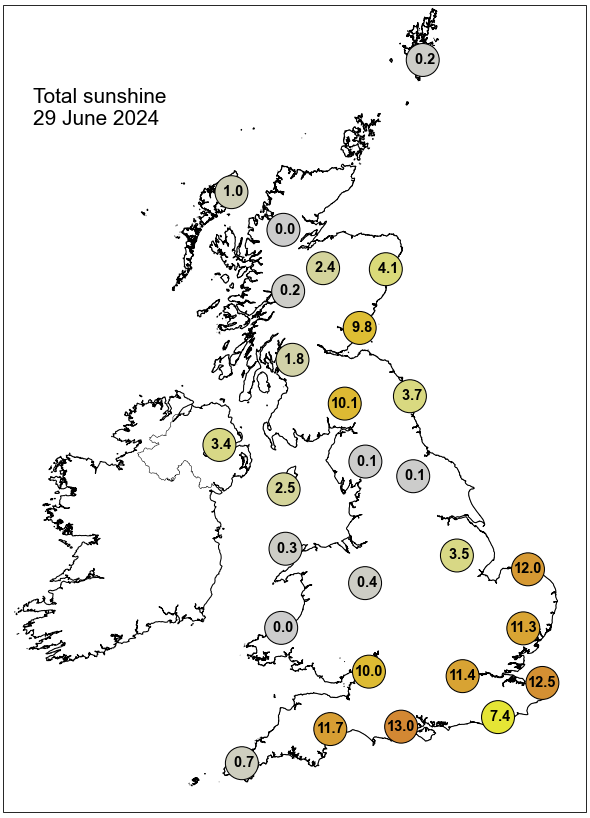

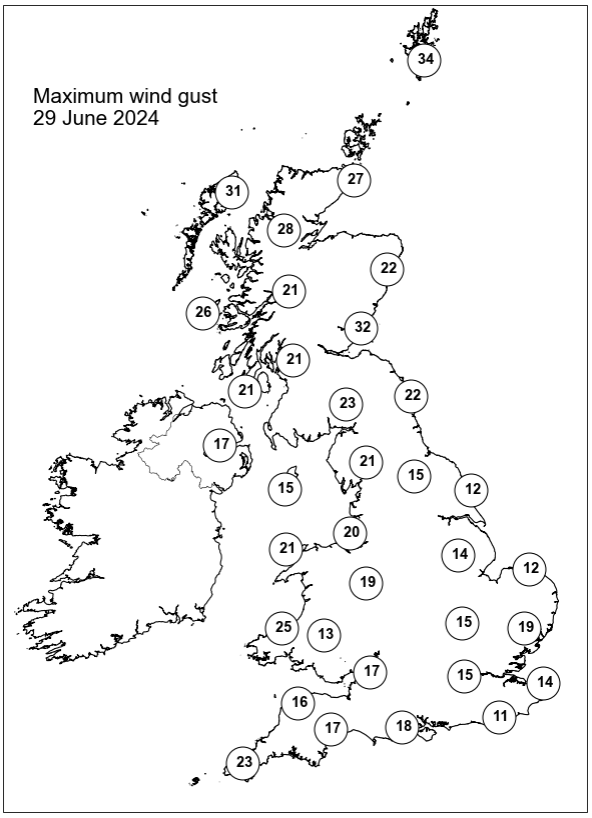

None of the selected stations observed a day of sleet or snow falling or non-zero snow depth at 0900 UTC.

Daily Weather Summary for Sunday 30 June 2024

This day's summary created 07/07/2024 04:03

Summary of the UK Weather for Sunday 30 June 2024

On Sunday, a mature low over the Norwegian Sea maintained influence across the northern half of Scotland which brought showery outbreaks here during the night. An Atlantic frontal system sat to the southeast of Ireland which influenced a band of cloudy and patchy rain/ drizzle that sank south across England and Wales and into southeast England later. Elsewhere was dry with clear spells. It was a warm night in the south and southeast, but cooler towards the north, with a variable/ westerly to northwesterly breeze across the UK. Band of low cloud and patchy light rain/drizzle cleared the southeast, and some isolated showers far in the far southeast around midday. Otherwise, most parts were dry with variable cloud and some sunny spells. Scattered light showers in central areas. In the late evening, bands of cloud and rain entered Northern Ireland from the west. Temperatures were mostly a little below average, though nearer average in far southeast.

Daily Extremes

Highest Maximum	**22.4°C** Preston, Cove House (Dorset, 44mAMSL)
Lowest Maximum	**11.8°C** Lerwick (Shetland, 82mAMSL)
Highest Minimum	**15.4°C** London, St James's Park (Greater London, 5mAMSL)
Lowest Minimum	**4.2°C** Redesdale Camp (Northumberland, 211mAMSL)
Lowest Grass Minimum	**2.4°C** Scolton Country Park (Dyfed, 75mAMSL)
Most Rainfall	**10.8mm** Skye: Harlosh (Inverness-shire, 20mAMSL)
Most Sunshine	**9.8hr** Teignmouth (Devon, 3mAMSL)
Highest Gust	**26Kt 30mph** Berry Head (Devon, 58mAMSL)
Highest Gust (mountain)*	**38Kt 44mph** Cairngorm Summit (Inverness-shire, 1237mAMSL)
Greatest Snow Depth at 0900 UTC	No non-zero values.

mAMSL refers to station elevation in metres above mean sea level.

*Mountain stations are above 500mAMSL.

Daily Weather Summary for Sunday 30 June 2024

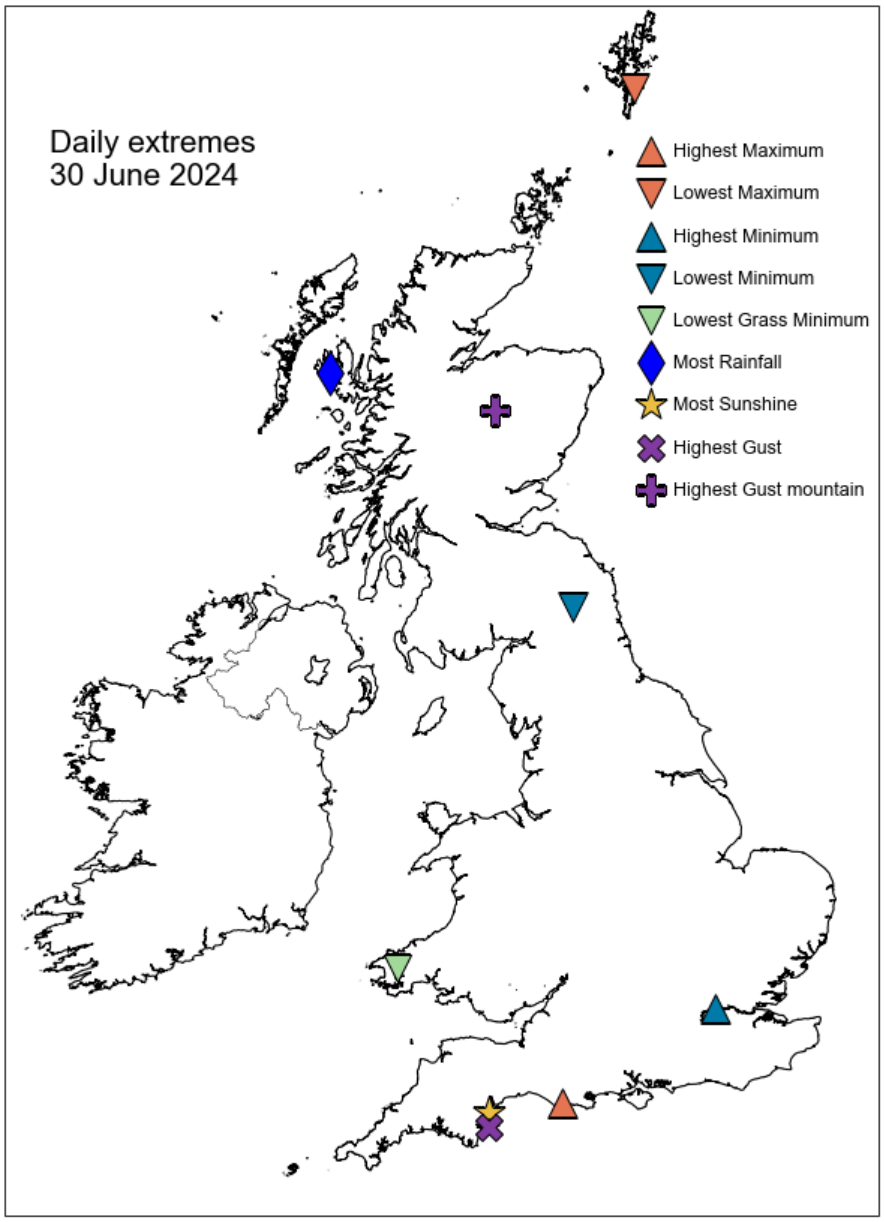

Daily Weather Summary for Sunday 30 June 2024

North Atlantic and Europe analysis charts and satellite images at 0000 UTC

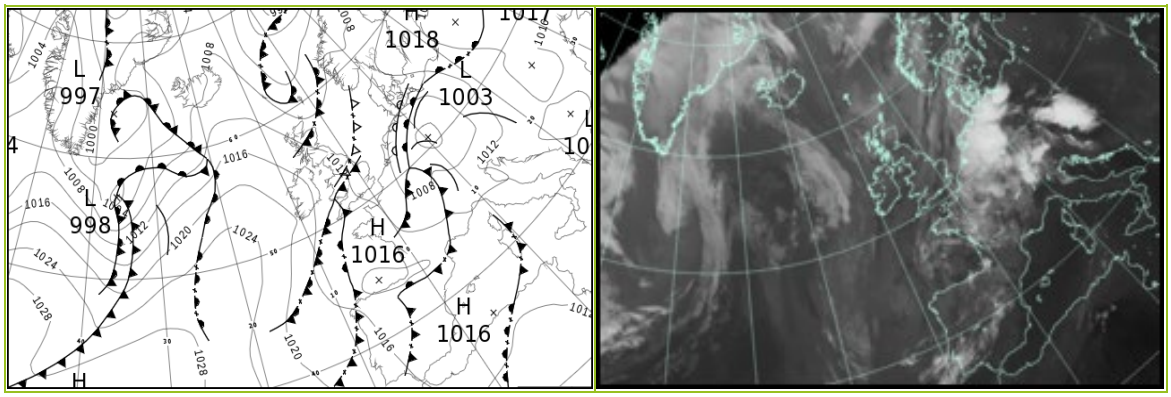

North Atlantic and Europe analysis charts and satellite images at 1200 UTC

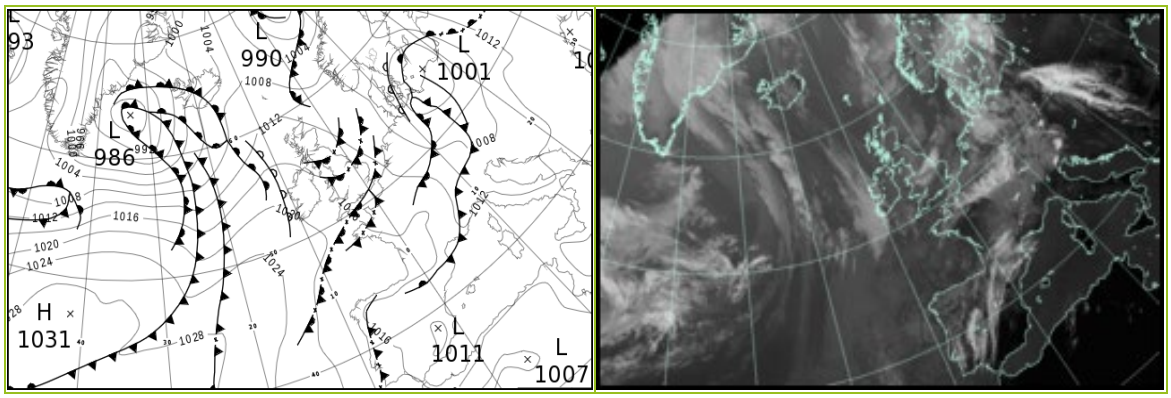

All satellite imagery copyright Met Office and EUMETSAT (European Organisation for the Exploitation of Meteorological Satellites). These show infra-red images from the geostationary MSG satellite. The rainfall rates are derived from both rain-radar and satellite data.

Daily Weather Summary for Sunday 30 June 2024

UK satellite and rain-radar precipitation rates at (L) 0000 and (R) 1200 UTC

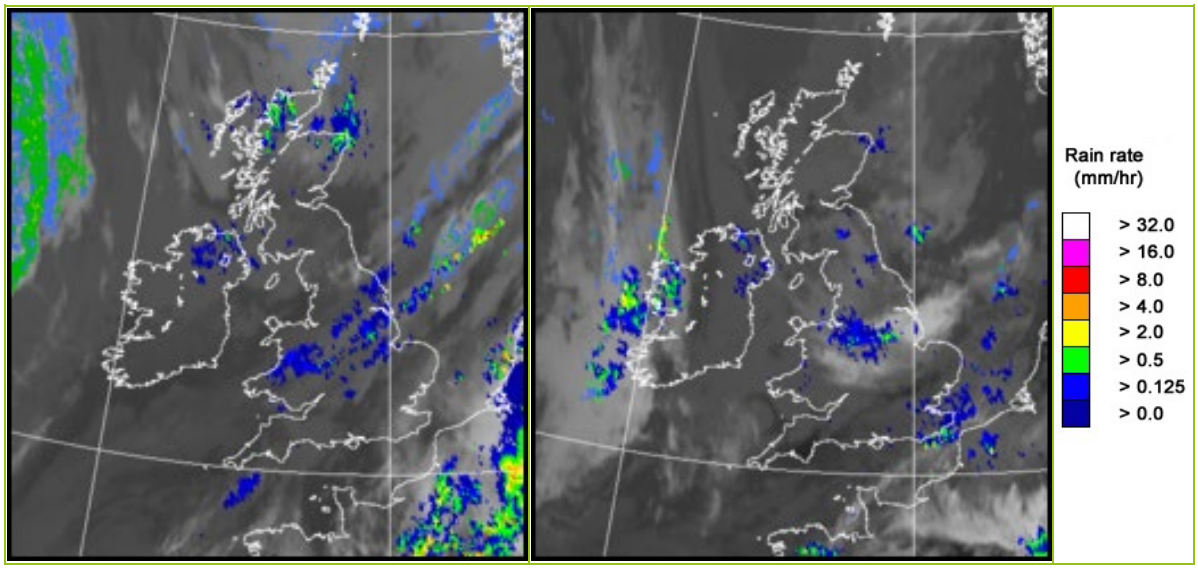

UK wind speed and direction at (L) 0000 and (R) 1200 UTC

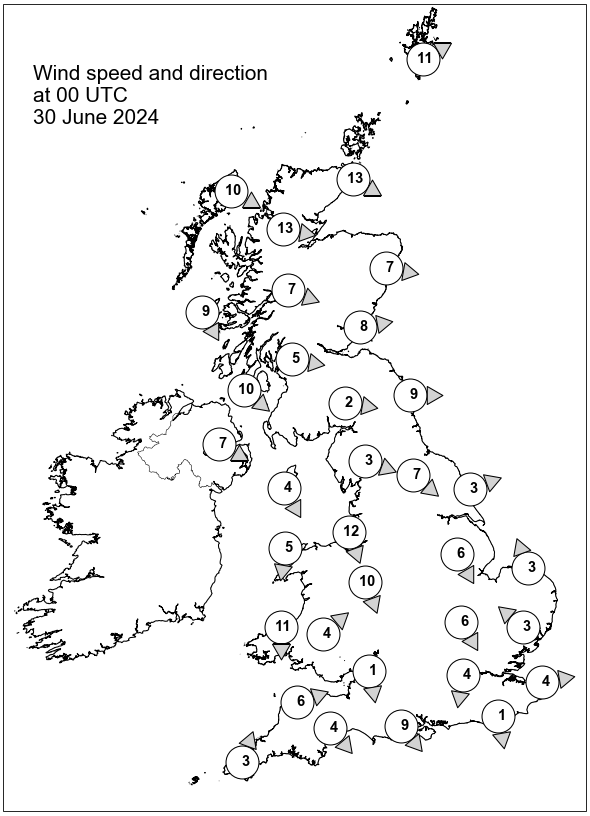

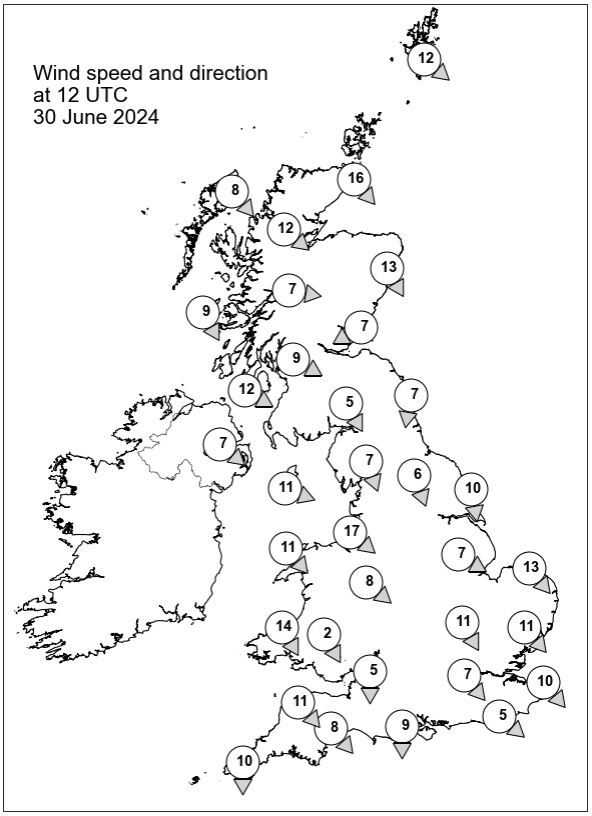

Daily Weather Summary for Sunday 30 June 2024

Selected UK readings at (L) 0000 and (R) 1200 UTC

STATIONS		0000 UTC						1200 UTC					
NO	SITE	PRESS	WDIR	WSPD	CLOUD	TEMP	TDEW	PRESS	WDIR	WSPD	CLOUD	TEMP	TDEW
1	Lerwick	1006.0	WSW	11	8	9.6	9.2	1009.2	NW	12	8	10.2	9.3
2	Wick	1008.5	WNW	13	8	10.0	9.5	1012.0	NW	16	8	11.7	9.9
3	Stornoway	1011.5	WNW	10	8	10.5	8.5	1013.9	NW	8	8	13.5	7.6
4	Loch Glascarnoch	1011.8	W	13	8	8.3	7.6	1013.9	NW	12	8	10.6	7.7
5	Aviemore	1011.1	-	-	8	9.9	7.7	1012.6	-	-	7	15.0	8.6
6	Dyce	1010.3	W	7	8	12.5	6.9	1012.6	NNW	13	8	13.8	8.4
7	Tulloch Bridge	1012.6	WNW	7	8	9.8	7.5	1014.4	W	7	8	12.9	7.8
8	Tiree	1013.8	NNW	9	8	11.0	9.4	1015.4	NNW	9	8	14.3	9.8
9	Leuchars	1011.5	W	8	8	10.3	7.8	1012.5	ENE	7	8	15.7	7.8
10	Bishopton	1012.7	W	5	3	10.1	7.7	1013.4	WNW	9	8	17.0	9.9
11	Machrihanish	1013.9	NW	10	8	11.3	9.9	1015.2	WNW	12	4	14.2	10.2
12	Boulmer	1011.2	W	9	4	-	-	1013.3	N	7	8	-	-
13	Eskdalemuir	1013.0	W	2	6	8.6	5.8	1013.4	NNW	5	8	14.6	8.4
14	Aldergrove	1015.3	WNW	7	8	10.8	8.4	1016.0	NW	7	8	14.0	9.0
15	Shap	1013.1	WNW	3	3	8.2	5.8	1014.1	NNW	7	8	12.3	8.3
16	Leeming	1012.0	NW	7	8	11.7	8.9	1013.4	NNW	6	8	15.7	8.3
17	Ronaldsway	1014.5	NNW	4	8	11.7	7.9	1015.6	WNW	11	8	14.7	9.7
18	Bridlington	1010.7	WSW	3	8	14.2	13.1	1012.4	N	10	6	16.2	9.6
19	Crosby	1013.3	NNW	12	7	12.4	8.0	1015.2	NW	17	8	14.5	10.7
20	Valley	1014.4	N	5	1	10.0	9.6	1016.4	NW	11	8	14.5	9.4
21	Waddington	1011.3	NNW	6	8	15.3	12.0	1014.0	WNW	7	8	14.0	7.5
22	Shawbury	1013.2	NNW	10	8	12.0	10.6	1015.4	NW	8	6	14.0	9.1
23	Weybourne	1010.7	SSE	3	8	13.3	11.9	1012.8	NW	13	8	16.4	12.6
24	Bedford	1011.2	NNW	6	8	16.9	11.6	1014.1	NNW	11	8	15.6	7.2
25	Aberporth	1013.5	N	11	8	13.0	11.6	1016.7	NNW	14	8	14.0	10.4
26	Sennybridge	1012.7	SW	4	8	13.3	12.9	1015.9	NNW	2	8	13.3	8.9
27	Wattisham	1010.7	SE	3	0	14.6	10.7	1012.6	NW	11	8	16.7	11.0
28	Almondsbury	1012.2	N	1	8	16.5	13.6	1015.4	N	5	8	16.2	9.8
29	Heathrow	1011.1	N	4	8	19.3	11.3	1013.9	NW	7	8	18.6	9.2
30	Manston	1011.0	W	4	0	13.3	9.3	1013.0	NW	10	8	15.4	14.1
31	Chivenor	1013.2	WSW	6	8	15.7	15.7	1016.5	NW	11	8	16.0	9.4
32	Exeter	1013.1	NW	4	8	15.5	13.0	1015.0	NW	8	3	19.8	9.3
33	Herstmonceux	1010.8	N	1	6	12.5	10.9	1013.1	NW	5	8	18.0	13.8
34	Hurn	1012.2	NW	9	8	15.8	12.3	1014.4	N	9	8	17.9	11.2
35	Camborne	1014.0	SSW	3	8	14.9	14.3	1017.5	N	10	5	15.4	10.8

Daily Weather Summary for Sunday 30 June 2024

Selected European readings at (L) 0000 and (R) 1200 UTC

STATIONS		0000 UTC						1200 UTC					
NO	SITE	PRESS	WDIR	WSPD	CLOUD	TEMP	TDEW	PRESS	WDIR	WSPD	CLOUD	TEMP	TDEW
1	Murmansk	999.9	N	4	8	10.2	9.0	1003.3	N	6	7	17.8	12.4
2	Helsinki	1013.6	WSW	4	0	13.5	11.8	1012.8	SSW	12	7	21.2	8.9
3	Stockholm	1013.2	S	4	-	11.5	8.8	1008.7	ESE	6	-	18.1	12.3
4	Oslo	1009.2	S	6	-	12.3	9.1	1006.4	SSE	4	6	17.5	9.2
5	Reykjavik	1007.5	SW	2	7	8.8	6.9	-	-	-	-	-	-
6	Moscow	1013.3	-	0	2	19.1	18.4	1011.9	W	2	5	30.2	17.2
7	Kiev	1016.5	-	0	0	22.5	14.9	1014.6	SSW	6	3	31.3	15.7
8	Warsaw	1015.0	SE	6	0	21.0	13.4	1006.4	SSE	10	2	34.0	16.4
9	Berlin	1006.2	ESE	6	8	24.1	17.5	1003.6	SW	10	8	25.2	18.7
10	De Bilt	1007.6	N	2	8	17.8	16.0	1010.2	NW	10	8	20.8	11.1
11	Dublin	1016.1	WNW	8	3	7.6	6.3	1017.0	NW	12	7	13.9	9.4
12	Cork	1017.1	NNW	12	1	10.2	7.9	1019.1	NW	10	5	14.8	8.6
13	Sofia	1017.6	-	0	2	16.5	14.1	1012.8	WSW	2	6	29.1	14.4
14	Belgrade	1015.2	S	2	-	25.0	17.0	1011.5	SSE	6	2	33.5	19.6
15	Budapest	-	-	-	-	-	-	-	-	-	-	-	-
16	Prague	1006.0	E	2	-	25.3	17.7	1006.2	W	6	6	29.1	15.3
17	Munich	1005.0	SW	2	8	23.6	16.3	1009.7	W	8	8	21.9	14.0
18	Strasbourg	1008.3	E	7	8	21.6	17.4	1011.3	WSW	11	8	19.3	17.6
19	Paris	1009.1	NNW	9	8	17.1	15.1	1014.0	W	8	7	21.3	14.0
20	Jersey	1013.2	NW	8	0	13.5	11.7	1015.6	W	10	8	16.9	15.4
21	Milan	1011.2	SE	6	0	25.1	22.1	1011.6	SW	6	2	28.5	17.6
22	Marseille	1012.9	SE	2	-	21.5	19.8	1014.1	WSW	14	-	26.9	16.5
23	Bordeaux	1015.0	W	5	7	16.3	14.5	1017.1	W	6	-	23.2	11.9
24	Rome	1013.7	E	6	0	23.2	18.3	1014.0	WSW	12	4	26.7	21.6
25	Ajaccio	1014.7	SSW	6	8	23.5	21.6	1015.3	SSW	13	-	27.4	20.5
26	Barcelona	1013.2	N	3	1	23.4	19.3	1015.8	ESE	10	7	24.2	18.2
27	Majorca	1014.3	W	2	1	21.6	19.2	1014.5	SW	13	2	27.3	20.1
28	Madrid	1013.8	SSW	6	6	19.9	13.1	1013.6	SSW	6	7	23.7	12.3
29	Lisbon	1018.4	WNW	3	-	17.7	15.5	1017.5	WSW	6	-	22.5	15.9
30	Athens	1012.2	N	7	-	26.4	8.9	1012.5	ENE	13	-	32.2	7.4
31	Malta	1015.0	WSW	2	1	25.0	19.5	1015.6	NE	7	0	33.6	17.7
32	Gibraltar	1015.9	W	18	0	19.5	15.7	1015.4	WSW	16	0	25.8	15.5

Daily Weather Summary for Sunday 30 June 2024

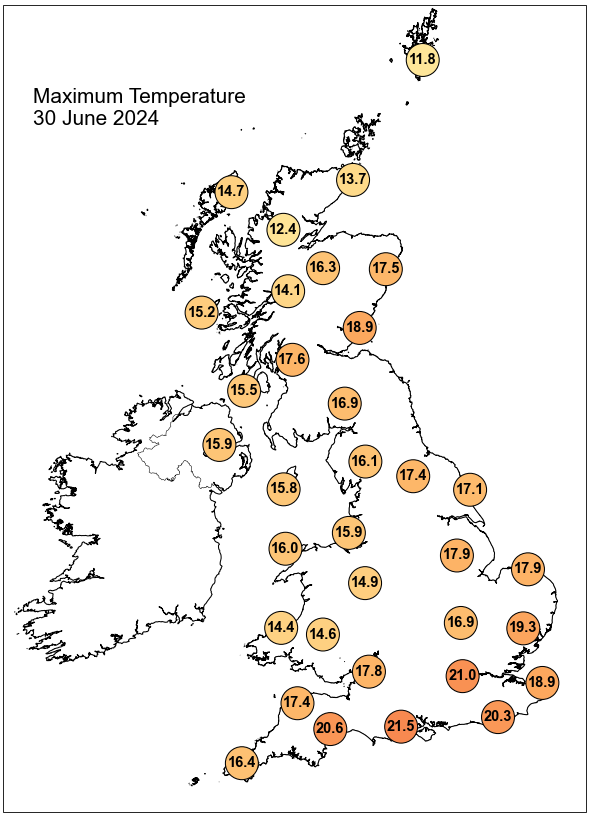

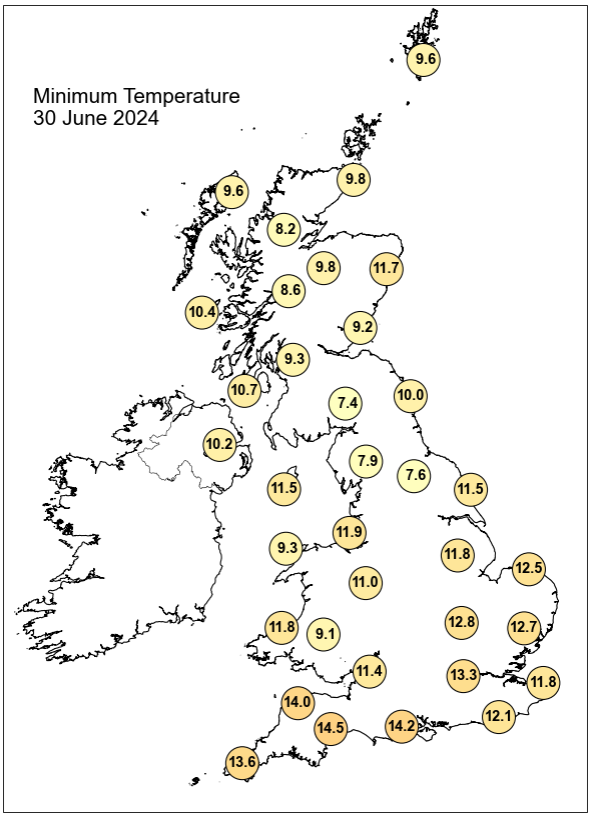

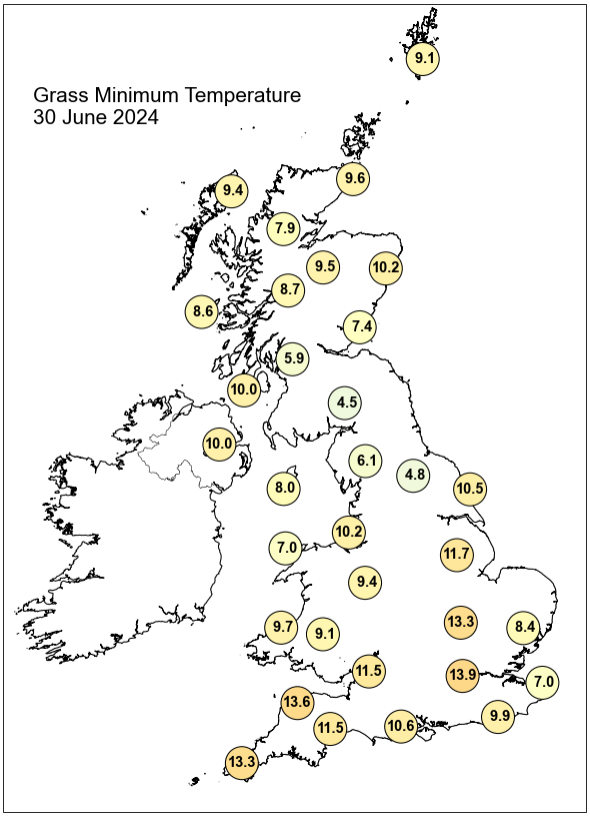

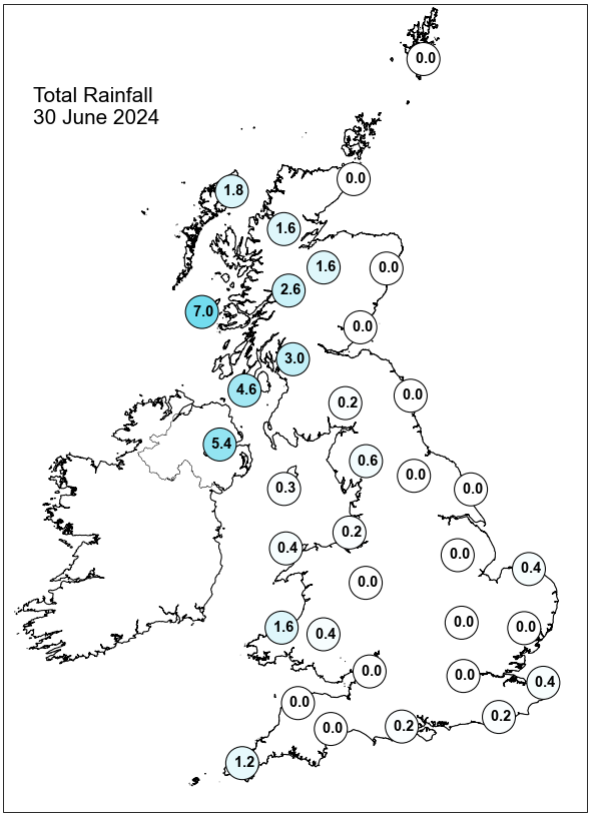

Daily Weather Summary for Sunday 30 June 2024

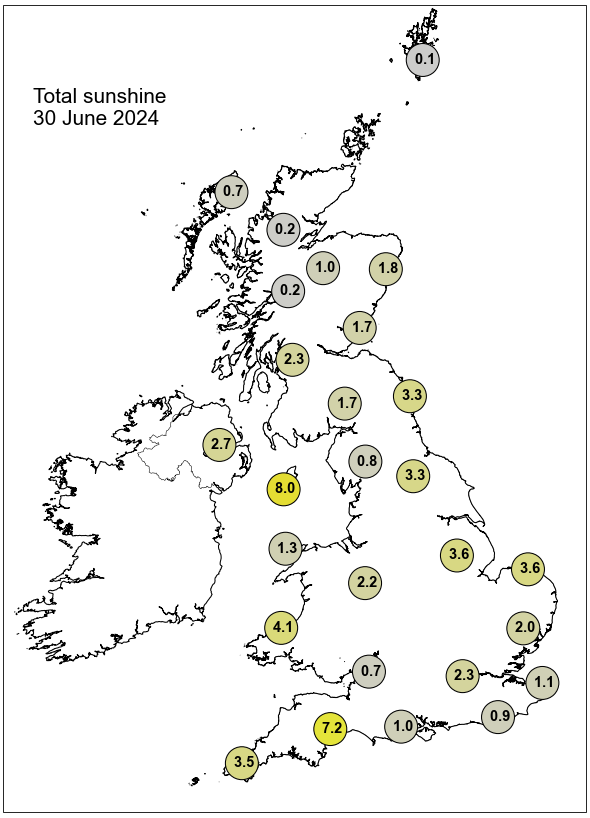

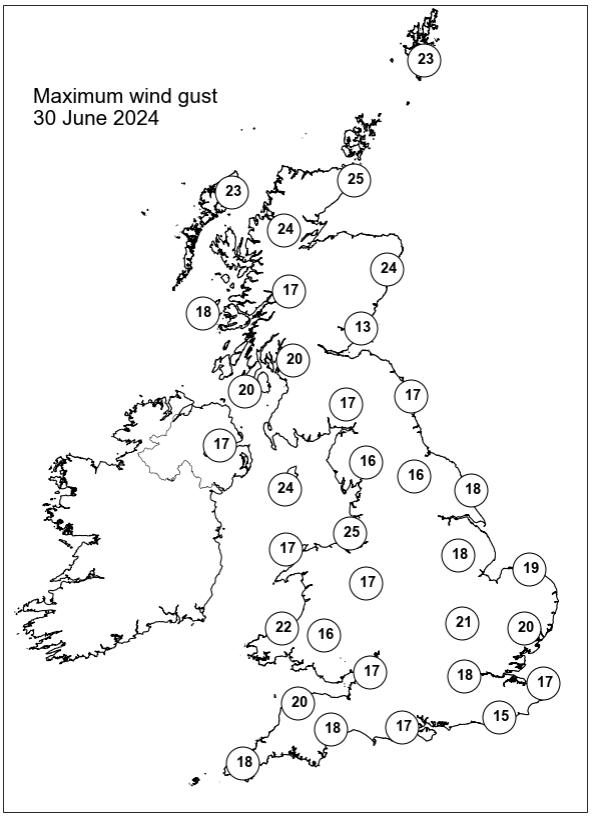

None of the selected stations observed a day of sleet or snow falling or non-zero snow depth at 0900 UTC.

Guidance Notes

UTC = Universal Coordinated Time. For the UK UTC is the same as GMT (Greenwich Mean Time).

National boundaries shown on the European station map are for illustrative purposes only.

Daily extremes

- Daily extremes have been manually confirmed by Met Office Observations Quality Management as valid observations from the live database at the time of checking. However, more extreme values may still be possible if they occur after the time of production.
- Mountain stations above 500 masl are excluded from lowest temperatures, highest gust speeds and greatest snow depths at 0900 UTC. This is because they are not considered representative of low level areas.
- Counties quoted against each station are based on historical county boundaries pre-1974 and may not reflect current administrative boundaries.

Analysis charts and satellite imagery

- The satellite imagery is infra-red imagery from the geostationary MSG satellite.
- The rainfall image is derived from satellite data from MSG and rain-radar data. This represents a snapshot of instantaneous rain-rates at 0000 UTC and 1200 UTC and so does not necessarily reflect daily accumulations in the rainfall station map.
- Any analysis charts or satellite images which are unavailable will be displayed as white space.

Station maps

- The UK maps show station data for the same set of stations presented UK data table. These stations are selected to provide good spatial coverage across the UK; they represent only a fraction of the overall UK observing network.
- Wind speed maps show wind speed in Kt and direction both averaged over the hour up to the time of observation. 1 Kt = 1.151 mph.

Hourly station data

- The data tables provide spot hourly observations from synoptic messages at 0000 and 1200 UTC. Missing data are denoted by '-'.

- Pressures are mean sea level pressure in hPa.
- For UK stations, Gibraltar and Jersey, the wind speeds and directions are both averaged over the hour up to the time of observation. However, for European stations wind speeds and directions are both averaged over a 10-minute period up to the time of observation.
- Wind speeds are in Kt. Wind directions are stored in the database every 10 degrees and have been converted to the nearest point of the compass. These give the direction the wind is blowing from, not to.
- Cloud amounts are in Oktas from 0 (clear) to 8 (overcast). 9 indicates sky obscured (eg by fog).
- Air temperature and dew point temperature are in Celsius.

Temperature maps

- Daily maximum, minimum and grass minimum temperatures are in Celsius.
- The period for the daily maximum temperature is defined from 0900 UTC on the day in question to 0900 UTC the following day.
- The period for the daily minimum and grass minimum temperatures is defined as 0900 UTC the previous day to 0900 UTC on the day in question.
- On any given day the minimum will typically occur in the early hours of the morning and the maximum in early afternoon.

Rainfall, sunshine and max gust speed maps

- Daily rainfall is in mm from 0900 UTC on the day in question to 0900 UTC the following day.
- Daily sunshine is in hours from Kipp and Zonen CSD1 automatic sunshine records. Bright sunshine is defined as exceeding 120 W/m^2.
- Max gust speeds are the daily max gust in Kt from 0000-0000 UTC

Snow maps

- The day of snow falling map displays data from present weather sensors, showing stations which have recorded sleet or snow falling at any point in the day (0000-0000 UTC).
- The snow lying map shows level snow depth as recorded by the automatic snow depth sensors at 0900 UTC. These snow depth sensors do not record snow depth if this is less than 1cm.
- Snow depth sensors are normally operational from October to April, in the event of snow falling outside this period data availability may be limited.

- Snow maps will only be displayed if one or more of the selected stations on that date have recorded either snow falling or non-zero snow depths. If snow maps are not displayed it is still possible that other stations in the network have recorded a day of sleet or snow falling or non-zero snow depth.